
VENTURA COUNTY SHERIFF'S DEPARTMENT

SPECIAL SERVICES – MAJOR CRIMES BUREAU



M E M O R A N D U M

DATE: November 23, 2013
TO: Captain Chris Dunn
FROM: Sergeant Ian Laughlin
RE: Use of Force and Officer Involved Shooting by Senior Deputy Hutton and Deputy Doepking

Background:

On June 15, 2013, around 8:54 p.m., [REDACTED] [REDACTED] phoned law enforcement to report a hit and run in the area of Agoura Road and South Westlake Boulevard. [REDACTED] provided additional information that clarified that the hit and run might have occurred near the Regency Theater. [REDACTED] provided a vehicle description of a dark blue hatchback that was heading westbound on Agoura Road.

Deputy Doepking and Senior Deputy Hutton were dispatched to the call for service and arrived around 8:59 p.m. Within a minute of arriving, Senior Deputy Hutton noticed a suspicious vehicle stopped in the driveway of the Regents Theater. Unsure if the vehicle was involved in the call for service, Senior Deputy Hutton investigated and what should have been a routine traffic stop rapidly evolved into a pursuit and use of force by Deputy Doepking and Senior Deputy Hutton.

The Ventura County Sheriff's Office Major Crimes Bureau was tasked with investigating the use of force by Deputy Kristopher Deopking and Senior Deputy William Hutton. The investigation included interviewing civilian witnesses and other personnel who arrived at the scene, collecting physical evidence, photographing and diagraming the crime scene, conducting interviews of the involved officers and suspect, and seeking search warrants to collect and process other evidence.

1.Suspect Background

At the time of the incident, Rogelio Gutierrez was 33 years old. Gutierrez was married and had two young children ages seven and four. Gutierrez lived in Gilroy and worked at a nearby concrete factory. According to Gutierrez's family, he was hospitalized four years ago for meningitis and never fully recovered as he apparently developed a mental illness. Gutierrez's only documented criminal history was an arrest in 2012 for spousal rape. In 2013, Gutierrez had a 5150 Welfare and Institutions Code (W&I) hold placed on him.

2. Spousal Rape and Kidnapping Arrest

On June 20, 2012, members of the Gilroy Police Department were dispatched to investigate a possible domestic battery at a residence. Officers arrived and learned that on June 18, 2013, Gutierrez repeatedly accused his wife of being unfaithful. Between June 18, 2013, and June 20, 2013, Gutierrez claimed his wife was cheating on him with his brother-in-law or a co-worker. Gutierrez made other claims such as his wife was involved in witchcraft, she was pregnant from her lover and he was chosen by God to cleanse her. Gutierrez forced his wife to take a shower because he wanted to have sex with her and he threatened her with violence if she did not comply. Ultimately, Gutierrez forced her into a room, battered and sexually assaulted her. Gutierrez was arrested for 207 P.C. (kidnapping), 262(a) (1) P.C. (spousal rape) and 273.5 P.C. (spousal battery). Gutierrez was sentenced to one year in jail and five years' probation.

3. 5150 Hold

On May 31, 2013, members of the Santa Clara County Sheriff's Office were dispatched to a residence in Gilroy because of a disturbance involving a man who previously possessed a machete. Deputies arrived and learned that Gutierrez was the disturbing party and his wife told deputies Gutierrez needed mental health help. Deputies noted that Gutierrez was confused, appeared exhausted and his appearance was disheveled. Gutierrez told deputies that he was hearing voices, and had not slept or eaten in four days. Gutierrez admitted searching a nearby field with a machete because he felt people were watching him. Deputies placed a 5150 W&I Hold on Gutierrez and he was transported to a mental health facility.

4. Crestwood Behavioral Health Records (Search Warrant)

During this investigation, detectives reviewed Santa Clara County Sheriff's Office reports detailing Gutierrez being transported to a mental health facility. Detective Worthy wrote and was granted a search warrant for Gutierrez's mental health treatment records from Crestwood Behavioral Health, a psychiatric health facility.

The search warrant records noted that on June 1, 2013, Gutierrez was admitted to Crestwood Behavioral Health facility for a 5150 W&I evaluation. Admission records showed that Gutierrez's service needs (problem) were noted as psychosis and methamphetamine dependence. The reason for the 5150 W&I admission was noted as Gutierrez being paranoid that people were watching him, and that his wife was trying to poison him. The records noted that Gutierrez felt members of the government were following him, he (Gutierrez) was carrying a machete around his home and had commented that his wife had a chip in her ear that should be cut out with scissors. Gutierrez's drug screening showed positive for methamphetamine. Gutierrez was treated and discharged on June 6, 2013.

5. Deputy Doepking and Senior Deputy Hutton's Statements

Deputy Doepking and Senior Deputy Hutton provided walkthrough interviews and explained their actions and mindset, which resulted in their separate uses of force.

On June 15, 2013, at about 9:00 p.m., Senior Deputy Hutton and Deputy Doepking were working uniformed patrol in the city of Thousand Oaks when they were dispatched to a hit and run auto collision in the area of Westlake Boulevard and Agoura Road.

Senior Deputy Hutton and Deputy Doepking were checking for the suspect vehicle in the area of Agoura Road and Lakeview Canyon Road, which is about 200 yards into Los Angeles County jurisdiction.

Senior Deputy Hutton saw a vehicle stopped in the driveway apron of the County Line Plaza shopping center located on the northwest corner of Agoura Road and Lakeview Canyon Road. The vehicle's headlights were on and the engine was running, but the vehicle was not moving. Senior Deputy Hutton, uncertain as to whether or not this vehicle was associated with the hit and run broadcast, pulled his marked black and white patrol unit behind the vehicle. Seconds later, the vehicle sped away through the parking lot at a high rate of speed. Senior Deputy Hutton pursued the vehicle through the parking lot, which was crowded with multiple parked cars and pedestrians.

The vehicle sped to the southwest corner of the shopping center and made a right turn into an alley; located along the west side of multiple businesses within this shopping center. Deputy Doepking saw Senior Deputy Hutton pursuing this vehicle into the alley. Deputy Doepking drove his marked patrol unit to the northeast end of this shopping center under the assumption that the suspect vehicle would exit the alley at this location. Deputy Doepking saw the suspect vehicle exit from the alley and make a right hand turn, now heading southbound through the parking lot. Deputy Doepking's vehicle was nearly struck by the suspect vehicle, as the suspect vehicle sped past (south of) Deputy Doepking's patrol unit. The suspect vehicle continued traveling southbound through the parking lot at a high rate of speed and was headed for the south entrance/exit of the shopping center that is accessible by the westbound traffic lanes of Agoura Road. Deputy Doepking drove out of the parking lot at the entrance/exit apron where Senior Deputy Hutton initially pulled in behind the suspect vehicle. Deputy Doepking drove out of the parking lot and began heading southbound on Lakeview Canyon Road approaching Agoura Road.

Deputy Doepking felt as though the suspect vehicle was going to exit the shopping center and proceed westbound on Agoura Road. Deputy Doepking accelerated his vehicle through the right hand turn from southbound Lakeview Canyon Road onto westbound Agoura Rd. After making this turning movement, Deputy Doepking saw the suspect vehicle making a left turn out of the parking lot onto Agoura Road. The suspect vehicle was now traveling eastbound in the westbound lanes of Agoura Road, heading for Deputy Doepking's patrol unit. Deputy Doepking attempted to slow his vehicle anticipating a head on collision with the suspect vehicle. Deputy Doepking brought his patrol unit to a stop and immediately thereafter, the suspect vehicle "rammed" the front passenger side of Deputy Doepking's patrol unit. The suspect vehicle then continued traveling eastbound in the westbound lanes of Agoura Road and was now headed for the intersection of Agoura Road and Lakeview Canyon Road. Deputy Doepking put his patrol unit in reverse and began backing up, in an effort to turn around and continue following the suspect vehicle eastbound.

While this was occurring, Senior Deputy Hutton had also left the parking lot of the shopping center from the exit/entrance driveway that is accessible from Lakeview Canyon Road. Senior Deputy Hutton drove southbound on Lakeview Canyon Road and arrived at the intersection of Agoura Road. Senior Deputy Hutton saw the suspect vehicle collide with Deputy Doepking's patrol unit, as the suspect vehicle was traveling eastbound in the westbound lanes of Agoura Road. The suspect vehicle then

proceeded eastbound on Agoura Road and was now headed for the front passenger side of Senior Deputy Hutton's patrol unit; as Senior Deputy Hutton had stopped his patrol unit facing southbound on Lakeview Canyon Road and it was positioned partially within the intersection of Agoura Road. Senior Deputy Hutton put his patrol unit in reverse and quickly backed up out of the path of the suspect vehicle.

The suspect vehicle then entered the intersection of Lakeview Canyon Road and Agoura Road at a high rate of speed. The suspect vehicle decelerated and came to a skidding stop with the front of the suspect vehicle facing, and within several feet of, the northeast corner of Lakeview Canyon Road and Agoura Road. Senior Deputy Hutton quickly pulled his patrol unit to the rear of the suspect vehicle. Senior Deputy Hutton got out of his patrol unit and stood by the driver's side door of his patrol unit. The suspect vehicle then quickly accelerated in reverse and was now heading in the direction of Senior Deputy Hutton. Senior Deputy Hutton had nowhere to retreat and was in fear for his life, as the suspect vehicle was now heading directly for him. Senior Deputy Hutton drew his department issued firearm and fired seven shots into the interior of the vehicle, aiming at the location where the driver was seated.

Immediately following the gunshots, the suspect vehicle came to a stop within approximately five feet of where Senior Deputy Hutton was standing. The suspect vehicle then made a sweeping left turn in an apparent attempt to make a U-Turn and head for westbound Agoura Road. The suspect vehicle made this left turning movement across the north/southbound lanes of Lakeview Canyon Road, just north of Agoura Road. As the suspect vehicle neared the west, curb line of Lakeview Canyon Road, just north of Agoura Road. Deputy Doepking intentionally rammed the front of his patrol unit into the driver's side of the suspect vehicle; exercising legal intervention in an effort to stop the suspect from fleeing the scene. This action caused the suspect vehicle to become trapped, as it was wedged in between the front of Deputy Doepking's patrol unit and the west curb of Lakeview Canyon Road. No further force was used by Senior Deputy Hutton, Deputy Doepking. Los Angeles County paramedics removed Gutierrez from his car.

Gutierrez sustained gunshot wounds to his hand, face and chest and was transported by American Medical Response (AMR) personnel to the Los Robles Hospital where he was treated and admitted for continued medical treatment. Gutierrez was not arrested but a deputy remained in or near Gutierrez's room until his discharge.

6. Rogelio Gutierrez Miranda Interview (Suspect Interview)

After being discharged from Los Robles Hospital, Gutierrez was booked at the Pre-Trial Detention Facility (PTDF). On June 20, 2013, Detectives Lopez and Worthy interviewed Gutierrez. At the beginning of the interview, Gutierrez told investigators the only reason they wanted to question him was so that they could justify the police officers shooting him. Gutierrez indicated he was not completely sure what occurred. Gutierrez explained that he was going to see his sister in Riverside when he became lost. Gutierrez claimed he became disoriented because of a gas odor in his car. Gutierrez claimed someone put gas in his vehicle and the fumes were being emitted as he drove. During the interview, Gutierrez could not explain where the fumes were coming from.¹

¹ *It should be noted that Gutierrez's vehicle was searched per a search warrant. There were no obvious liquids, chemicals or other substances in the vehicle on the floorboards that might have been the cause of this apparent gas odor that affected Gutierrez's ability to remember what occurred.*

Gutierrez continued driving and the next thing he knew was that police were shooting at him.

Later in the interview, Gutierrez was confronted about not remembering anything except driving. Gutierrez admitted he had used methamphetamine earlier and implied the drugs and/or the fumes caused his memory loss. Gutierrez maintained the police shot at him because he was driving after two vehicles in the parking lot were chasing him. Gutierrez said he was in a parking lot when two vehicles started chasing him. He described one of the vehicles as being black; the other one white. Gutierrez said a police car intentionally struck his Acura Integra and shortly thereafter, the police shot him. When asked why he tried to flee from uniformed police officers Gutierrez said he did not know they were police. Gutierrez then made an ambiguous statement that he felt as though he would be arrested for a probation violation if he were caught; which was an indication to detectives as to the reason why he fled. Gutierrez claimed he did not see the police car until he was hit from behind and did not remember putting his vehicle in reverse.

7. ██████████ (Witness Statement)

██████████ was the original 911 caller. I interviewed ██████████. ██████████ said he was at the Lake View Garden Chinese restaurant when he saw a blue vehicle driven by a female hit a parked vehicle and leave. ██████████ reported the hit and run and began noting information about the damaged vehicle.

As ██████████ stood in the parking lot, he heard an engine rev and saw a Hispanic male in a grey or blotchy black Acura pass him at a high rate of speed. ██████████ commented that he was somewhat familiar with the area and the vehicle was not commonly seen in the area. ██████████ estimated the driver passed him at between 40 and 50 miles per hour and came within a foot of him as he (██████████) stood in the parking lot. ██████████ said the driver gave him a look similar to "like I'm gonna kill you" or "don't mess with me," a look ██████████ interpreted as the driver wanting to fight.

██████████ said the vehicle passed again at about 35 miles per hour and a deputy was chasing the vehicle. ██████████ said it appeared the driver was driving more cautiously because there were more cars in the area but the driver still seemed like he wanted to get out of the area. ██████████ commented the driver was driving like a "maniac." ██████████ remembered hearing sirens the second time the driver passed as the deputy chased the vehicle. ██████████ heard the crash on Agoura Road and then heard five or six shots. ██████████ walked to the area and asked if the deputies needed help as he was in the Navy and had medical training.

8. ██████████ (Witness Statement)

██████████ was a 911 caller. I interviewed ██████████. ██████████ said he was working as a security guard and was driving from one job site to another job site. ██████████ turned onto Lake View Canyon Road and drove south. ██████████ heard sirens and pulled to the curb. ██████████ was looking toward the intersection of Lake View Canyon Road and Agoura Road. ██████████ saw a vehicle in the far left corner. ██████████ saw a Sheriff's vehicle pull up and stop almost in the center of the intersection. ██████████ saw the Deputy open the car door and stood near the door, between the door and the car. ██████████ saw the driver of the car make a "quick little back up" to reposition and make a U-turn. ██████████ was unsure how far the vehicle was from the Deputy but he remembered

hearing tires screeching, a sound similar to a burn out. [REDACTED] described the reverse/turn movement as "quick." [REDACTED] heard five to six shots when the vehicle was between the Deputy and "the public." [REDACTED] commented that the Deputy stopped shooting when the vehicle was somewhere near the medium (center of the roadway). [REDACTED] commented that he was unsure of the distances because it was dark and there were shadows. [REDACTED] said the vehicle turned and went up onto the curb when another Sheriff's vehicle hit the vehicle.

9. [REDACTED] [REDACTED] (Witness Statement)

[REDACTED] [REDACTED] was a 911 caller. I interviewed [REDACTED]. [REDACTED] said she and her husband were driving from the Promenade Mall and turned onto Lake View Canyon Road. [REDACTED] remembered seeing a Deputy pull onto Lake View Canyon Road and drive in a stop and go manner. [REDACTED] was unsure what the Deputy was doing. [REDACTED] followed the Deputy as he turned onto Agoura Road (right turn heading west). [REDACTED] was about 20 feet behind the Deputy when she stopped her car because she saw a wrong way driver. [REDACTED] commented that everything happened fast and that she did not see the collision. [REDACTED] commented that she was focusing on not moving her car as she felt she might get hit. [REDACTED] said the wrong way driver came really close to hitting her car and the driver swerved into the lane closest to the medium and passed her.

10. [REDACTED] [REDACTED] (Witness Statement)

[REDACTED] [REDACTED] is the husband of [REDACTED] [REDACTED], a 911 caller. Detective Lopez interviewed [REDACTED]. [REDACTED] said he and his wife were driving from the Promenade Mall and turned onto Lake View Canyon Road. [REDACTED] was a passenger in the vehicle and saw a deputy stopping and going as he drove on the road. [REDACTED] said the deputy turned onto Agoura Road and they also turned right onto westbound Agoura Road. [REDACTED] remembered the deputy driving in the number one lane or lane closest to the medium and they ([REDACTED] and [REDACTED]) were in the number two lane, right lane closest to the curb.

[REDACTED] noticed a smaller grey car driving the wrong way. [REDACTED] said the vehicle was coming toward them and was in the same lane as they were. [REDACTED] said his wife stopped their car because the other car was traveling towards them. [REDACTED] saw the deputy hit the side of the gray car in an attempt to stop it and [REDACTED] felt that both cars "crashed into each other." [REDACTED] said the driver of the gray car continued toward them and the driver swerved to avoid a head on collision. [REDACTED] saw the gray car continue through the intersection and stop to avoid hitting a light pole. [REDACTED] saw another deputy stop in the intersection. [REDACTED] said the deputy got out of the car and he ([REDACTED]) heard six to eight gunshots.

11. [REDACTED] [REDACTED] (Witness)

[REDACTED] [REDACTED] was identified as a witness to Deputy Doepking's collision with Gutierrez. Detective Lopez interviewed [REDACTED]. [REDACTED] said he and his brother parked their car and were walking toward the liquor store.² [REDACTED] saw the owner of the liquor store standing outside and saw an older Honda car "flying" through the other side of the parking lot. [REDACTED] estimated the vehicle was traveling at about 25 miles per hour. [REDACTED] saw the driver clip the curb and drive the wrong way on Agoura Road. [REDACTED]

² Village Spirits Shoppe is located at 4601 Lakeview Canyon Road in Westlake Village, CA. This is in the southwest corner of the County Line Shopping Center, near the west exit/entrance.

later explained it was more likely the vehicle bottomed out as the driver sped and hit a dip in the parking lot area rather than clipping a curb. [REDACTED] was unsure if he saw police lights activated and said the driver of the car ran "head on" into the police car. [REDACTED] saw the driver maneuver around the police car and proceed left toward the next street and turn left. Shortly after he heard three gunshots.

12. [REDACTED] and [REDACTED] [REDACTED] (Witnesses)

[REDACTED] and [REDACTED] [REDACTED] were identified as witnesses. In an interview, [REDACTED] said she was driving with her daughter [REDACTED] west on Agoura Road. As [REDACTED] approached the intersection of Lake View Canyon, she saw overhead lights from a police car shining toward her. [REDACTED] saw the police vehicle driving toward her and she then saw a gray vehicle drive from her left to her right (northbound). [REDACTED] saw a police vehicle follow the gray vehicle and then she heard what she thought were gunshots and she and her daughter got onto the floorboard of the vehicle. [REDACTED] was unclear who fired the shot but remembered the vehicles were in the middle of the intersection in front of her vehicle.

In an interview, [REDACTED] said she saw a silverish vehicle driving in the westbound lane of Agoura Road and appeared to make a U-turn. [REDACTED] saw the patrol vehicle with its overhead light and she thought the patrol vehicle might have hit the silverish vehicle. [REDACTED] saw a "policeman (deputy)" get out and she saw what appeared to be flashes coming from the area of the deputy. [REDACTED] and her mom moved to the floorboard area of the car and remained there for several minutes. [REDACTED] said she did not hear anything and then heard tires screeching. Later [REDACTED] clarified that the position the patrol vehicle (Deputy Doepking's vehicle) and the silverish vehicle were not the same position as she remembered when the deputy was firing.

13. [REDACTED] [REDACTED] (Suspect's Wife)

Detective Lopez spoke with [REDACTED] [REDACTED], Gutierrez's wife. In several interviews, [REDACTED] said Gutierrez was recently released from jail and she suspected he tried to avoid police because of probation issues. [REDACTED] said about three weeks after being released from jail; Gutierrez showed signs of paranoia claiming people were chasing him. [REDACTED] implied Gutierrez might use drugs because of previous behavior but she never had proof of it when she searched her home.

[REDACTED] explained the week up to the shooting, she did not notice any bizarre behavior and the week was normal. [REDACTED] said the day of the shooting she learned Gutierrez was going to Riverside to visit family. [REDACTED] commented that she believed Gutierrez had mental health issues and asked that we get Gutierrez help.

14. [REDACTED] [REDACTED] (Suspect's Cousin)

Detective Lopez spoke with [REDACTED] [REDACTED] a cousin of the suspect. [REDACTED] explained Gutierrez had been in jail and she described his behavior as "going nuts" and she felt he had mental health issues. [REDACTED] said the week before the shooting; a psychiatrist released Gutierrez from a mental health facility because his mental issue was due to drug use. [REDACTED] described previously documented mental health and criminal conduct by Gutierrez and maintained Gutierrez's actions were somehow due to his mental illness.

15. Los Angeles County Fire Paramedic (██████████)

Gutierrez was transported to Los Robles Hospital in an AMR ambulance. Los Angeles County Fire Paramedic ██████████ was the paramedic working on Los Angeles County Fire Department Engine 144. ██████████ treated Gutierrez and rode in the ambulance from the scene to Los Robles Hospital. Deputy McLaughlin followed the ambulance. In an interview, ██████████ said he remembered that Gutierrez was not handcuffed as he was removed from his vehicle. Gutierrez regained consciousness as they assessed his condition. Gutierrez was placed in a gurney and transported to the hospital. ██████████ commented there was some confusion initially as to what occurred, how Gutierrez was injured and if Gutierrez was alive. ██████████ remembered that Gutierrez would go in and out of consciousness, making comments in Spanish and English asking for "god to take him." ██████████ remembered Gutierrez acting strangely, as if he were under the influence of drugs.

16. Crime Scene Documentation

The crime scene was secured immediately after the Gutierrez was transported from the scene. Photographs and measurements were taken of all of the expended cartridges, bullet fragments, vehicles, traffic collision debris and tire impressions on the roadway.

Field Evidence Technician's (FET) ██████████, ██████████, ██████████, Senior Deputies Therrien and Berg processed the crime scene. Seven expended shell cartridges were collected near Senior Deputy Hutton's patrol vehicle along with other evidence related to the traffic collisions. FET's ██████████ and ██████████ took digital images of the scene, vehicles along with processing other evidence from Gutierrez's vehicle and debris from the roadway. There were several tire marks found at various locations within the crime scene.

17. Suspect Vehicle Acceleration Marks

Thousand Oaks Traffic Investigator Senior Deputy Berg was assigned to document the scene and analyze the traffic accident portion of the incident. **Senior Deputy Berg determined that Gutierrez's car was traveling at about 28 miles per hour when he tried to negotiate the left turn from Agoura Road onto northbound Lakeview Canyon Road, leaving locked wheel skid marks.**

Senior Deputy Berg noted there were dark acceleration skid marks overlaying the top of the locked wheel skid marks. **Senior Deputy Berg determined that Gutierrez accelerated in reverse at 21 miles per hour.** Senior Deputy Berg noted that Gutierrez locked wheel skid mark shows Gutierrez stopping as he approached Senior Deputy Hutton's patrol vehicle, in preparation to change directions, as the left front and right front wheels were turned during the braking maneuver.

18. Vehicle Damage Assessment

The collision between Gutierrez and Deputy Doepking occurred in the westbound lane of Agoura Road. The collision debris field was primarily in the number one lane and number two lanes. Digital images of the scene and vehicles along with examination of the vehicles by Forensic Scientist Kristen Rhogan confirm there was direct contact between the two vehicles.

19. Ballistics Reports (Angle Consistent with Senior Deputy Hutton's Statement)

Gutierrez's vehicle was searched and processed per a search warrant. Forensic Scientists [REDACTED] [REDACTED] and [REDACTED] [REDACTED] examined the vehicle for trajectory and firearm evidence. [REDACTED] [REDACTED] recovered a bullet and confirmed damage from a firearm. [REDACTED] [REDACTED] opinion was that the angle of the bullet trajectory was consistent with Senior Deputy Hutton's position and statement that he fired at the vehicle as the driver came at him in reverse and began turning. There was no evidence to suggest Senior Deputy Hutton fired at Gutierrez as he made the U-turn maneuver, and passed heading away from him.

20. Bank Video

During the canvass of the County Line Plaza shopping center, detectives located surveillance footage from the Pacific Western Bank's drive through ATM machine. The bank is located in the southeast corner of the County Line Plaza. The surveillance video was slightly grainy but showed that Deputy Hutton's overhead emergency lights appeared to be activated before the shooting as Senior Deputy Hutton was traveling southbound on Lakeview Canyon Road and approaching Agoura Road. The surveillance video angle computed the activity just before the suspect vehicle collided with the front end of Deputy Doepking's patrol unit.

None of the bank video surveillance cameras captured the shooting.

21. Jail Operations/Mail Review

During this investigation, Gutierrez was housed near other inmates in medical housing and his conversations were passively monitored. Gutierrez mail and jail phone calls were monitored and reviewed. None of the jail passive recordings, mail or phone call reviews resulted in conversation of evidentiary value.

22. Los Robles Hospital Medical Records (Search Warrant)

During this investigation, Detective Worthy wrote and was granted a search warrant for Gutierrez's Los Robles Hospital medical records.

The search warrant records noted that on June 15, 2013, Gutierrez was admitted for gunshot injuries. Because of Gutierrez's facial injuries, there were no significant notations about comments Gutierrez made to medical staff as he was being treated. Numerous tests were completed including a blood test to determine the presence of drugs in his blood. The blood tests show there were Amphetamines and Benzodiazepine in his blood.

23. Canvass

During this investigation, detectives canvassed the County Line Shopping center speaking with employees in an attempt to locate additional witnesses and possible video. No significant witnesses and no other videos were located.

24. Preliminary Hearing (VCIJIS 2013019524)

During this investigation, Gutierrez was arrested for several felony charges. The case was presented to Deputy District Attorney (DDA) [REDACTED] [REDACTED]. DDA [REDACTED] filed the criminal complaint charging several felony crimes. A preliminary hearing was held in November of 2013 and Gutierrez was held to answer for the two counts of 245(c)

P.C. (assault with a deadly weapon against a peace officers), 2800.2(a) V.C. (felony evading), 23103(a) V.C (reckless driving).

25. Opinion

When Senior Deputy Hutton pulled behind Rogelio Gutierrez's vehicle, it should have been a routine traffic stop. However, Gutierrez was under the influence of drugs, had recently suffered from acute mental health issues and chose to flee in a reckless and unsafe manner.

Based on the circumstances surrounding this incident and information obtained through this investigation, it is clear that in a rapidly evolving sequence of events, Gutierrez willfully fled from a marked Ventura County Sheriff's patrol unit who had lights and sirens activated. Based on Gutierrez own admissions and hospital records, Gutierrez was under the influence of methamphetamine and was fearful he would be arrested for a probation violation. In the process of evading police, Gutierrez drove recklessly through a crowded public parking lot nearly hitting a citizen, rammed the front end of a marked patrol unit; and then attempted to run over Senior Deputy Hutton with his 1993 Acura Integra. While fleeing, Gutierrez' used his vehicle as a weapon and committed two violations of 245(c) P.C. (assault with a deadly weapon against peace officers, willfully fled in violation fo 2800.2(a) V.C. (felony evading), and drove recklessly in violation of 23103(a) V.C (reckless driving).

Senior Deputy Hutton and Deputy Doepking were faced with split second decisions and chose to maintain the peace and security of their community and protect themselves from serious injury and/or potentially death. Senior Deputy Hutton, Deputy Doepking and bystanders faced risk if Gutierrez was not stopped.

Senior Deputy Hutton and Deputy Doepking's use of force was objectively reasonable under the circumstances as Rogelio Gutierrez possessed a significant threat to them and the community and a failure to act could have caused serious harm or physical injury to them or others. Neither Deputy Doepking nor Senior Deputy Hutton used more force than was necessary and both believed they were defending themselves and the community from death or great bodily injury.

Respectfully submitted,



Sergeant Ian Laughlin



Ventura County Sheriff's Office
Special Services – Major Crimes

13-13209

OFFICER INVOLVED SHOOTING
June 15, 2013

**664 / 187 P.C. (Attempted Murder
of a uniformed police officer – with
the use of a vehicle)**

VICTIM(S): Senior Deputy W. Hutton & Deputy K. Doepking

SUSPECT: Rogelio Prieto Gutierrez (DOB: [REDACTED])

CASE SUMMARY



Ventura County Sheriff's Office Special Services – Major Crimes

Case Summary

Report Number: 12-13209 **Investigators:** Sgt. Laughlin / Det's Worthy & Lopez

Victim(s): Senior Deputy William Hutton; Deputy Kristopher Doepking

Suspect: Rogelio Prieto Gutierrez (DOB: [REDACTED])

Date Occurred: June 15, 2013, shortly after 2100 hours

Person Reported: Senior Deputy Hutton via Patrol Radio (Dispatch)

Locations: Agoura Road at Lakeview Canyon Road, Westlake Village, CA

Crime: Attempted Murder of Uniformed Police Officers

Court Disposition: Arrested & Filed with the Ventura County District Attorney's Office

Initial Response:

On June 15, 2013, at approximately 2100 hours, Senior Deputy W. Hutton and Deputy K. Doepking were working uniformed patrol in the City of Thousand Oaks when they received a call from sheriff's dispatch advising of a hit and run auto collision in the area of Westlake Blvd. and Agoura Rd. Senior Deputy Hutton and Deputy Doepking were checking for the suspect vehicle in the area of Agoura Rd. and Lakeview Canyon Rd.; which is just inside the Los Angeles County area of jurisdiction. (Note: The incident occurred in Los Angeles County, less than 200 yards away from the Ventura County line).

Senior Deputy Hutton observed a vehicle stopped in the driveway apron to the shopping center located on the northwest corner of Agoura Rd. and Lakeview Canyon Rd. (A local shopping center entitled "County Line Plaza"). The vehicle's headlights were on and the

engine was running, however the vehicle was not moving. Senior Deputy Hutton, uncertain as to whether or not this vehicle was associated with the hit and run broadcast, pulled his marked black and white patrol unit behind the vehicle. Seconds later, the vehicle sped away through the parking lot at a high rate of speed. Senior Deputy Hutton pursued the vehicle through parking lot; as it was crowded with multiple parked cars and pedestrians.

The vehicle sped to the southwest corner of the shopping center and made a right turn into an alley; located along the west side of multiple businesses within this shopping center. Deputy Doepking saw Senior Deputy Hutton pursuing this vehicle into the aforementioned alley. Deputy Doepking drove his marked patrol unit to the northeast end of this shopping center under the assumption that the suspect vehicle would exit the alley at this location. Deputy Doepking saw the suspect vehicle exit from the alley and make a right hand turn, now heading southbound through the parking lot. Deputy Doepking's vehicle was nearly struck by the suspect vehicle, as the suspect vehicle sped past (south of) Deputy Doepking's patrol unit. The suspect vehicle continued traveling southbound through the parking lot at a high rate of speed and was headed for the south entrance/exit of the shopping center that is accessible by the westbound traffic lanes of Agoura Rd. Deputy Doepking drove out of the parking lot at the entrance/exit apron where Senior Deputy Hutton initially pulled in behind the suspect vehicle. This entrance/exit is accessible from Lakeview Canyon Rd. Deputy Doepking drove out of the parking lot and began heading southbound on Lakeview Canyon Rd. approaching Agoura Rd.

Deputy Doepking felt as though the suspect vehicle was going to exit the shopping center and proceed westbound on Agoura Rd. Deputy Doepking accelerated his vehicle through the right hand turn from southbound Lakeview Canyon Rd. onto westbound Agoura Rd. After making this turning movement, Deputy Doepking saw the suspect vehicle making a left turn out of the parking lot onto Agoura Rd. The suspect vehicle was now traveling eastbound in the westbound lanes of Agoura Rd. heading straight for Deputy Doepking's patrol unit. Deputy Doepking attempted to slow his vehicle anticipating a head on collision with the suspect vehicle. Deputy Doepking brought his patrol unit to a stop and immediately thereafter the suspect vehicle then "rammed" the front passenger side of Deputy Doepking's patrol unit. The suspect vehicle then continued traveling eastbound in the westbound lanes of Agoura Rd. and was now headed for the intersection of Agoura Rd. and Lakeview Canyon Rd. Deputy Doepking put his patrol unit in reverse and began backing up, in an effort to turn around and continue following the suspect vehicle eastbound.

While this was occurring, Senior Deputy Hutton had also exited the parking lot of the shopping center from the exit/entrance driveway that is accessible from Lakeview Canyon Rd. Senior Deputy Hutton proceeded southbound on Lakeview Canyon Rd. and arrived at the intersection of Agoura Rd. Senior Deputy Hutton saw the suspect vehicle collide with Deputy Doepping's patrol unit, as the suspect vehicle was traveling eastbound in the westbound lanes of Agoura Rd. The suspect vehicle then proceeded eastbound on Agoura Rd. and was now headed for the front passenger side of Senior Deputy Hutton's patrol unit; as Senior Deputy Hutton had stopped his patrol unit facing southbound on Lakeview Canyon Rd. and it was positioned partially within the intersection of Agoura Rd. Senior Deputy Hutton put his patrol unit in reverse and quickly backed up out of the path of the suspect vehicle.

The suspect vehicle then entered the intersection of Lakeview Canyon Rd. and Agoura Rd. at a high rate of speed. The suspect vehicle decelerated and came to a skidding stop with the front of the suspect vehicle facing, and within several feet of, the northeast corner of Lakeview Canyon Rd. and Agoura Rd. Senior Deputy Hutton quickly pulled his patrol unit to the rear of the suspect vehicle. Senior Deputy Hutton exited his patrol unit and stood by the driver's side door of his patrol unit. The suspect vehicle then quickly accelerated in reverse and was now heading in the direction of Senior Deputy Hutton. Senior Deputy Hutton had nowhere to retreat to and was in fear for his life, as the suspect vehicle was now heading directly for him. Senior Deputy Hutton drew his department issued firearm and fired seven shots into the interior of the vehicle, aiming at the location where the driver was seated.

Immediately following the gunshots, the suspect vehicle came to a stop within approximately five feet of where Senior Deputy Hutton was standing. The suspect vehicle then made a left sweeping turn in an apparent attempt to make a U-Turn and head for westbound Agoura Rd. The suspect vehicle made this left turning movement across the north/southbound lanes of Lakeview Canyon Rd. just north of Agoura Rd. As the suspect vehicle neared the west curb line of Lakeview Canyon Rd. (just north of Agoura Rd.) Deputy Doepping intentionally rammed the front of his patrol unit into the driver's side of the suspect vehicle; exercising legal intervention in an effort to stop the suspect from fleeing the scene. This action caused the suspect vehicle to become trapped, as it was wedged in between the front of Deputy Doepping's patrol unit and the west curb of Lakeview Canyon Rd.

The driver, identified as Rogelio Gutierrez (DOB: ██████████), had sustained gunshot wounds and was subsequently transported by American Medical Response (AMR) personnel to the Los Robles Hospital / Emergency Room for medical treatment.

Follow-Up Investigation:

Early on in the investigation, detectives learned that Gutierrez was a resident of Gilroy, CA. and was recently placed on a 5150 W&I Hold (Mental Health Evaluation) by the Santa Clara County Sheriff's Office. Investigators reviewed the Santa Clara Police Reports associated with Gutierrez' hold. Based on the content of the 5150 W&I report, dated May 31, 2013, it is quite evident that Gutierrez harbors a resentment or discontent toward government officials. During the May 31, 2013 incident Gutierrez made statements to uniformed deputy sheriff's about cutting the ears off of people who had "implanted computer chips" from the government. Gutierrez admitted to Santa Clara County Sheriff's Deputies that he felt as though "Agents" were watching him and he even went so far so to search a nearby field for these agents, potentially with a machete; based on information the reporting party provided to Santa Clara County Sheriff's Dispatch Center. Gutierrez used the words "Government" and "Agents" in a negative context while speaking with law enforcement officers within 15 calendar days of attempting to kill Senior Deputy Hutton; and committing an assault with a deadly weapon against Deputy Doepking; using his 1993 Acura Integra as the weapon.

On June 20, 2013, Investigators conducted a Miranda Interview of Gutierrez. At the beginning of the interview, Gutierrez told investigators the only reason they wanted to question him was so that they could justify the police officers shooting him.

Gutierrez told investigators that he was traveling to Riverside County to visit his sister and had left Gilroy sometime on the morning of June 15, 2013. Gutierrez said he became lost and was trying to find Highway 19. Gutierrez admitted to stopping along the way to use (snort) methamphetamine. Prior to ending up near the Los Angeles County/Ventura County Border, Gutierrez said he began smelling gas fumes; which caused him to lose his memory. Gutierrez could not explain where the fumes were coming from. Gutierrez said he was in a parking lot when two vehicles started chasing him. He described one of the vehicles as being black; the other one white. Gutierrez said a police car intentionally struck his Acura Integra and shortly thereafter he was shot by the police. When asked why he tried to flee from uniformed police officers Gutierrez said he did not know they were police. Gutierrez then made an ambiguous statement that he felt as though he would be arrested for a probation violation if he were caught; which was an indication to investigators as to the reason why he fled.

A subsequent search of Gutierrez' vehicle was conducted, pursuant to a search warrant granted by the Honorable Judge Kellegrew. Gutierrez' vehicle was absent any liquids, chemicals or other substances which may have been the cause of this gas smell Gutierrez purported to have experienced.

Investigators obtained surveillance footage from the Pacific Western Bank's drive through ATM machine. The bank is located in the northwest corner of the County Line Plaza. The surveillance footage shows Deputy Hutton's overhead emergency lights were activated prior to the shooting; as Senior Deputy Hutton was traveling southbound on Lakeview Canyon Rd. approaching Agoura Rd.; which is just prior to when the suspect's vehicle collided with the front end of Deputy Doepking's patrol unit.

Furthermore, a witness to the incident was identified and interviewed by investigators. This witness told investigators that he saw that the overhead emergency lights on Senior Deputy Hutton's patrol unit were activated while Senior Deputy Hutton was pursuing the suspect vehicle through the alley; long before the intentional collisions and the shooting had occurred. An additional witness was located and told investigators that he saw that the overhead emergency lights on Senior Deputy Hutton's patrol unit were activated as Senior Deputy Hutton was exiting the County Line Plaza onto southbound Lakeview Canyon Rd.; which was also prior to the intentional collisions and the shooting.

Conclusion:

Based on the circumstances surrounding the incident and information obtained through the subsequent investigation, it is quite clear that Gutierrez fled from uniformed police officers; one of which was operating a marked black and white Ventura County Sheriff's patrol unit with its overhead emergency red and blue lights activated during the pursuit of Gutierrez' vehicle. Based on Gutierrez own admissions, he was under the influence of methamphetamine (which was confirmed by the toxicology report from the Los Robles Hospital; records which were obtained pursuant to a search warrant) and was fearful he would be arrested for a probation violation. In the process of evading police, Gutierrez drove recklessly through a crowded public parking lot, intentionally rammed the front end of a marked black and white patrol unit; and attempted to run over Senior Deputy Hutton with his 1993 Acura Integra. Gutierrez' vehicle was the weapon used to commit these crimes against uniformed police officers.

CRIME REPORT

CRIME / INCIDENT REPORT

VENTURA COUNTY SHERIFF'S DEPARTMENT

AGENCY IDENTIFIER CA0560000

1 CONNECTING REPORT NUMBERS				2 RD OUT		3 BEAT OUT		4 RB NUMBER 130013209							
5 <input checked="" type="checkbox"/> CRIME <input type="checkbox"/> INCIDENT Use Supplemental form to add or change Information				6 <input type="checkbox"/> DOMESTIC <input type="checkbox"/> GANG		<input type="checkbox"/> CHILD ABUSE/ HSA <input type="checkbox"/> ELDERLY ABUSE		<input type="checkbox"/> HATE <input checked="" type="checkbox"/> ARRC		<input checked="" type="checkbox"/> UOF					
7 CODE SECTION / DESCRIPTION 1 664/187(a) PC / Attempted Murder				8 CLASS. <input type="checkbox"/> Misd. <input checked="" type="checkbox"/> Fel.		9 CODE SECTION / DESCRIPTION 3				10 CLASS. <input type="checkbox"/> Misd. <input type="checkbox"/> Fel.					
11 CODE SECTION / DESCRIPTION 2 245(a)(1) PC / Assault with a Deadly Weapon				12 CLASS. <input checked="" type="checkbox"/> Misd. <input type="checkbox"/> Fel.		13 CODE SECTION / DESCRIPTION 4				14 CLASS. <input type="checkbox"/> Misd. <input type="checkbox"/> Fel.					
15 OCCURRED FROM MO. DAY YR. TIME 6 15 2013 2100				16 DOW SAT		17 OCCURRED TO MO. DAY YR. TIME 6 15 2013 2110				18 DOW SAT					
19 LOCATION OF OFFENSE / INCIDENT ADDRESS CITY STATE ZIP Agoura Road at Lake View Canyon Road, Westlake Village, CA															
20 CODE: V - VICTIM W-WITNESS R - REPORTING PARTY P - PARTY															
21 CODE V		22 NAME (Last, First, Middle, Gen.) / FIRM NAME Hutton, William				23 RACE W		24 SEX M		25 HT		26 WT			
27 HAIR		28 EYES		29 DOB		30 AGE									
31 VIOLATIONS 1234 <input checked="" type="checkbox"/> <input type="checkbox"/> <input type="checkbox"/> <input type="checkbox"/>		32 RESIDENCE ADDRESS 800 South Victoria Avenue, Ventura, California 93003						33 RESIDENCE PHONE							
34 BUSINESS / SCHOOL NAME Ventura Country Sheriff's Office,		35 BUSINESS PHONE													
36 OCCUPATION (<input type="checkbox"/> STUDENT <input checked="" type="checkbox"/> VC DEPUTY <input type="checkbox"/> OTHER LEO) Deputy Sheriff				37 DAYS OFF Vary		38 WORK HRS Vary		39 LANGUAGE		40 OPERATOR'S LIC. NO. / STATE					
41 VEH. LIC. NO. STATE		42 VEH. COLOR / YEAR / MAKE / MODEL / BODY STYLE				43 OTHER CHARACTERISTICS / VIN NO.									
44 CODE V		45 NAME (Last, First, Middle, Gen.) / FIRM NAME Doepking, Kristopher				46 RACE W		47 SEX M		48 HT		49 WT			
50 HAIR		51 EYES		52 DOB		53 AGE									
54 VIOLATIONS 1234 <input checked="" type="checkbox"/> <input type="checkbox"/> <input type="checkbox"/> <input type="checkbox"/>		55 RESIDENCE ADDRESS 800 South Victoria Avenue, Ventura, California 93003						56 RESIDENCE PHONE							
57 BUSINESS / SCHOOL NAME Ventura County Sheriff's Office,		58 BUSINESS PHONE													
59 OCCUPATION (<input type="checkbox"/> STUDENT <input checked="" type="checkbox"/> VC DEPUTY <input type="checkbox"/> OTHER LEO) Deputy Sheriff				60 DAYS OFF Vary		61 WORK HRS Vary		62 INTERPRETER		63 OPERATOR'S LIC. NO. / STATE					
64 VEH. LIC. NO. / STATE		65 VEH. COLOR / YEAR / MAKE / MODEL / BODY STYLE				66 OTHER CHARACTERISTICS / VIN NO.									
67 <u>ARSON LOCATION</u> 1234 <input type="checkbox"/> <input type="checkbox"/> <input type="checkbox"/> <input type="checkbox"/> Single Family Res. <input type="checkbox"/> <input type="checkbox"/> <input type="checkbox"/> <input type="checkbox"/> Other Residential <input type="checkbox"/> <input type="checkbox"/> <input type="checkbox"/> <input type="checkbox"/> Storage <input type="checkbox"/> <input type="checkbox"/> <input type="checkbox"/> <input type="checkbox"/> Commercial <input type="checkbox"/> <input type="checkbox"/> <input type="checkbox"/> <input type="checkbox"/> Industrial/Mfg. <input type="checkbox"/> <input type="checkbox"/> <input type="checkbox"/> <input type="checkbox"/> Community/Public <input type="checkbox"/> <input type="checkbox"/> <input type="checkbox"/> <input type="checkbox"/> Other Structure <input type="checkbox"/> <input type="checkbox"/> <input type="checkbox"/> <input type="checkbox"/> Vehicle <input type="checkbox"/> <input type="checkbox"/> <input type="checkbox"/> <input type="checkbox"/> Other Mobile Prop. <input type="checkbox"/> <input type="checkbox"/> <input type="checkbox"/> <input type="checkbox"/> Dumpster/Trash <input type="checkbox"/> <input type="checkbox"/> <input type="checkbox"/> <input type="checkbox"/> Forest/Field <input type="checkbox"/> <input type="checkbox"/> <input type="checkbox"/> <input type="checkbox"/> Other				68 <u>ARSON INHABITED</u> 1234 <input type="checkbox"/> <input type="checkbox"/> <input type="checkbox"/> <input type="checkbox"/> Inhabited <input type="checkbox"/> <input type="checkbox"/> <input type="checkbox"/> <input type="checkbox"/> Uninhabited				69 <u>BURGLARY</u> 1234 <input type="checkbox"/> <input type="checkbox"/> <input type="checkbox"/> <input type="checkbox"/> Residential <input type="checkbox"/> <input type="checkbox"/> <input type="checkbox"/> <input type="checkbox"/> Commercial <input type="checkbox"/> <input type="checkbox"/> <input type="checkbox"/> <input type="checkbox"/> Vehicle <input type="checkbox"/> <input type="checkbox"/> <input type="checkbox"/> <input type="checkbox"/> Other				70 <u>FORCE</u> 1234 <input checked="" type="checkbox"/> <input checked="" type="checkbox"/> <input type="checkbox"/> <input type="checkbox"/> Force <input type="checkbox"/> <input type="checkbox"/> <input type="checkbox"/> <input type="checkbox"/> No Force <input type="checkbox"/> <input type="checkbox"/> <input type="checkbox"/> <input type="checkbox"/> Attempt Only			
71 <u>THEFT</u> <input type="checkbox"/> <input type="checkbox"/> <input type="checkbox"/> <input type="checkbox"/> Auto Parts <input type="checkbox"/> <input type="checkbox"/> <input type="checkbox"/> <input type="checkbox"/> Bicycle <input type="checkbox"/> <input type="checkbox"/> <input type="checkbox"/> <input type="checkbox"/> From Building <input type="checkbox"/> <input type="checkbox"/> <input type="checkbox"/> <input type="checkbox"/> Coin Machine <input type="checkbox"/> <input type="checkbox"/> <input type="checkbox"/> <input type="checkbox"/> From Person <input type="checkbox"/> <input type="checkbox"/> <input type="checkbox"/> <input type="checkbox"/> From Vehicle <input type="checkbox"/> <input type="checkbox"/> <input type="checkbox"/> <input type="checkbox"/> Purse Snatch <input type="checkbox"/> <input type="checkbox"/> <input type="checkbox"/> <input type="checkbox"/> Shoplift <input type="checkbox"/> <input type="checkbox"/> <input type="checkbox"/> <input type="checkbox"/> Other				72 <u>ROBBERY</u> <input type="checkbox"/> <input type="checkbox"/> <input type="checkbox"/> <input type="checkbox"/> Bank <input type="checkbox"/> <input type="checkbox"/> <input type="checkbox"/> <input type="checkbox"/> Commercial <input type="checkbox"/> <input type="checkbox"/> <input type="checkbox"/> <input type="checkbox"/> Convenience Store <input type="checkbox"/> <input type="checkbox"/> <input type="checkbox"/> <input type="checkbox"/> Gas Station <input type="checkbox"/> <input type="checkbox"/> <input type="checkbox"/> <input type="checkbox"/> Highway <input type="checkbox"/> <input type="checkbox"/> <input type="checkbox"/> <input type="checkbox"/> Residence <input type="checkbox"/> <input type="checkbox"/> <input type="checkbox"/> <input type="checkbox"/> Other				73 <u>ASSAULT</u> <input checked="" type="checkbox"/> <input checked="" type="checkbox"/> <input type="checkbox"/> <input type="checkbox"/> No or Minor Injury <input type="checkbox"/> <input type="checkbox"/> <input type="checkbox"/> <input type="checkbox"/> Great Bodily Injury (incl. Potential GBI)				74 <u>WEAPON</u> <input type="checkbox"/> <input type="checkbox"/> <input type="checkbox"/> <input type="checkbox"/> Firearm <input type="checkbox"/> <input type="checkbox"/> <input type="checkbox"/> <input type="checkbox"/> Cutting/Knife <input type="checkbox"/> <input type="checkbox"/> <input type="checkbox"/> <input type="checkbox"/> Hands/Fists/Feet <input checked="" type="checkbox"/> <input checked="" type="checkbox"/> <input type="checkbox"/> <input type="checkbox"/> Other			
75 <u>SPECIAL INTEREST</u> (Copy to Agency/Unit)															
76 <u>VALUE/ DAMAGE LOSS</u> \$ \$															
REPORT ALL INDIVIDUAL PROPERTY, FRAUD EMBEZZLEMENT AND FORGERY VALUES ON THE PROPERTY/EVIDENCE REPORT															
77 DATE AND TIME REPORTED 06/18/2013 1300				78 DATE / TIME OF REPORT 06/18/2013 1250				79 REPORTING OFFICER / ID NO. / DIV. / UNIT Laughlin, Ian - 2517 - SPECIAL SERVICES - SPECIAL SERVICES-MAJOR CRIMES							
80 FTO OFFICER / ID NO. / DIV. / UNIT						81 APPROVED BY / ID NO. / DIV. / UNIT SDE - Senior Deputy Lopez, Jose - 2342 - SPECIAL SERVICES - SPECIAL SERVICES-MAJOR CRIMES									
COPIES TO <input type="checkbox"/> DET / MC <input type="checkbox"/> NARC <input type="checkbox"/> GANG/SEU <input type="checkbox"/> STATS <input type="checkbox"/> PRESS <input type="checkbox"/> DOJ <input type="checkbox"/> COURT <input type="checkbox"/> OTHER															

CRIME / INCIDENT REPORT VENTURA COUNTY SHERIFF'S DEPARTMENT

(CONTINUED)

AGENCY IDENTIFIER CA0560000

82 RB NUMBER

130013209

83 ADDITIONAL NAME (Complete Front Page First)															
84 CODE	85 NAME (Last, First, Middle, Gen.) / FIRM NAME				AKA / Moniker		88	89	90	91	92	93 AGE			
P	Guitierrez, Rogelio														
94 VIOLATIONS		95 RESIDENCE ADDRESS					CITY		STATE		ZIP		96 RESIDENCE PHONE		
1 2 3 4 □ □ □ □															
97 BUSINESS/ SCHOOL NAME				ADDRESS				CITY		STATE		ZIP		98 BUSINESS PHONE	
99 OCCUPATION (<input type="checkbox"/> STUDENT <input type="checkbox"/> VC DEPUTY <input type="checkbox"/> OTHER LEO)				100 DAYS OFF		101 WORK HRS		102 INTERPRETER		103 OPERATOR'S LIC. NO. / STATE					
104 VEHICLE LIC. NO. / STATE			105 VEH. COLOR / YEAR /			MAKE /		MODEL /		BODY STYLE		106 OTHER CHARACTERISTICS / VIN NO.			

107 DOMESTIC VIOLENCE (PC 13700,13701,13730) * COMPLETE #70 & 74 ON FRONT PAGE

108 <u>RESPONDED TO A CALL INVOLVING A DOMESTIC INCIDENT:</u>			109 <u>RELATIONSHIP OF PARTIES (13700 PC)</u>			110 <u>13730(c) PC REQUIREMENTS</u>		
<input type="checkbox"/> Parties involved are descr bed in 13700 (b) PC <u>and</u> <input type="checkbox"/> Incident was verbal only; <u>no</u> evidence of crime, physical violence or traumatic condition existed (<u>brief narrative required</u>) <u>or</u> <input type="checkbox"/> A misdemeanor, other than domestic-related (_____ PC), occurred <u>and</u> no prosecution was desired by any involved party. <input type="checkbox"/> A felony <input type="checkbox"/> A misdemeanor arrest was made for (_____ PC).			<input type="checkbox"/> SPOUSES <input type="checkbox"/> FORMER SPOUSES <input type="checkbox"/> COHABITANTS <input type="checkbox"/> FORMER COHABITANT <input type="checkbox"/> DATING/ENGAGED <input type="checkbox"/> FORMER DATING/ENGAGED <input type="checkbox"/> PARENTS OF CHILD FROM RELATIONSHIP			(1) Alcohol/Drug use by Abuser? <input type="checkbox"/> YES <input checked="" type="checkbox"/> NO (2) Number of prior responses? _____ (3) Deputy found it necessary to inquire about the presence of firearms or deadly weapons. Inquiry disclosed the presence of firearm(s) <input type="checkbox"/> YES <input checked="" type="checkbox"/> NO or deadly weapon(s). <input type="checkbox"/> YES <input checked="" type="checkbox"/> NO		

111 DOMESTIC VIOLENCE / STALKING / SEX / HATE CRIMES

<input type="checkbox"/> Per 264.2 PC, "Victims of Domestic Violence" pamphlet given to: <input type="checkbox"/> V-1 <input type="checkbox"/> V-2 <input type="checkbox"/> V-3 (Includes sexual assault victims)	<input type="checkbox"/> Per 6254 GC, Victim of DV, Stalking, Sex or Hate Crime requests his/her name be <u>withheld</u> from the public. <input type="checkbox"/> V-1 <input type="checkbox"/> V-2 <input type="checkbox"/> V-3
--	--

NARRATIVE	if Crime Report, include a brief description below (establishing elements of crime). Use Narrative Report for details of crime. Document all suspect information on a Suspect Report.
------------------	---

After driving recklessly in a parking lot, a known suspect intentionally rammed a patrol deputies car and then tired to run over another deputy in violation 664/187 P.C. and 245 P.C. See supplemental reports for additional information.

CRIME / INCIDENT REPORT

(CONTINUED)

1 CONNECTING REPORT NUMBERS

2 RD

3 BEAT

4 RB NUMBER

OUT

OUT

130013209

OVERFLOW FIELDS

WEAPON INVOLVED

Handgun

LOCATION TYPE

Other

USE OF FORCE

Party Involved: Guitierrez, Rogelio

FORCE USED: Handgun Used/Fired

CRIME SCENE PHOTOS

VENTURA COUNTY SHERIFFS DEPARTMENT
FORENSIC SERVICES BUREAU
CRIME SCENE INVESTIGATION UNIT



Agency VSO/TO

RB # 13-13209

Date 6-15-13 Name HAYAKAWA 2963

Location AGOURA X LAKEVIEW


Camera D-800 / SB-910

DISPATCH:

13209

RD: OUT

BEAT: 9051























































































CRIME SCENE

***FOLLOW-UP
PHOTOS / DAYTIME***





































**FIRST
RESPONDER
REPORTS**

**NARRATIVE/
SUPPLEMENTAL REPORT**

VENTURA COUNTY SHERIFF'S DEPARTMENT

AGENCY IDENTIFIER CA0560000

Page 1 of 3

1 CONNECTING REPORT NUMBERS	2 RD OUT	3 BEAT OUT	4 RB NUMBER 130013209
-----------------------------	-------------	---------------	---------------------------------

5 NARRATIVE SUPPLEMENTAL CASE CLOSED

1	CODE SECTION / DESCRIPTION 664/187(a) PC/ Attempted Murder	CLASS. <input type="checkbox"/> Misd. <input checked="" type="checkbox"/> Fel.	CODE SECTION / DESCRIPTION (<input type="checkbox"/> Reclassify To:)	CLASS. <input type="checkbox"/> Misd. <input type="checkbox"/> Fel.
---	--	--	---	---

CODE	NAME (Last, First, Middle) / FIRM NAME	AKA / Moniker	RACE	SEX	HT	WT	HAIR	EYES	DOB	AGE
S	Gutierrez, Rogelio		H	M						

RESIDENCE ADDRESS	RESIDENCE PHONE
-------------------	-----------------

OCCUPATION (<input type="checkbox"/> STUDENT <input type="checkbox"/> VC DEPUTY <input type="checkbox"/> OTHER LEO)	DAYS OFF	WORK HOURS	LANGUAGE	OPERATOR'S LIC NO./STATE California
---	----------	------------	----------	--

BUSINESS / SCHOOL NAME	ADDRESS	BUSINESS PHONE
------------------------	---------	----------------

VEH. LIC. NO. / STATE California	VEH. COLOR / YEAR / MAKE / MODEL / BODY STYLE Gray/Acura/Integra/Hatchback, 2 door	OTHER CHARACTERISTICS / VIN NO.
-------------------------------------	---	---------------------------------

Narrative Follows On Subsequent Page

12 DATE / TIME OF REPORT 06/20/2013 0215	13 REPORTING OFFICER / ID NO. / DIV. / UNIT SGT - Sergeant Devers, Allen - 2172 - ECPS-THOUSAND OAKS - ECPS THOUSAND OAKS-PATROL
--	--

14 FTO OFFICER / ID NO. / DIV. / UNIT	15 APPROVED BY / ID NO. / DIV. / UNIT SDE - Senior Deputy Lopez, Jose - 2342 - SPECIAL SERVICES - SPECIAL SERVICES-MAJOR CRIMES
---------------------------------------	---

COPIES TO DET / MC NARC GANG/SEU STATS PRESS DOJ COURT OTHER

**NARRATIVE/
SUPPLEMENTAL REPORT**

1 CONNECTING REPORT NUMBERS	2 RD OUT	3 BEAT OUT	4 RB NUMBER 130013209
-----------------------------	-------------	---------------	---------------------------------

5 NARRATIVE SUPPLEMENTAL CASE CLOSED

Narrative:
On June 15, 2013, I was working shift-1 as an East County Patrol Sergeant (4S8). At about 2045 hours, I heard Senior Deputy Hutton (9J51) and Deputy Doepking (9D21) being sent to a call of a "Hit and Run" that just occurred in the area of Westlake Boulevard and Agoura Road. At approximately 2100 hours, I heard Senior Deputy Hutton tell Dispatch that he had just been involved in a shooting at Agoura Road and Lakeview Canyon Road. He then requested a "10-33" and asked for Fire and AMR code-3.

I immediately responded code-3, driving south on Lakeview Canyon Road and stopping just north of the intersection where the shooting occurred within a minute of Senior Deputy Hutton's broadcast. As I got out of my vehicle, I saw Senior Deputy Hutton and Deputy Doepking standing in the north bound traffic lanes of Lakeview Canyon Road just north of Agoura Road. Both deputies were pointing their handguns toward a dark gray sedan, later identified as the suspect's vehicle (██████████ Ca.), which was pushed up next to the west curb of Lakeview Canyon Road. It appeared that Deputy Doepking's patrol car had collided into the driver's side of the suspect's vehicle and pushed it up against the curb.

I asked both Senior Deputy Hutton and Deputy Doepking if they were alright. Both deputies acknowledged that they were okay. I asked Senior Hutton how many suspects there were and their last know locations. Senior Hutton told me that there was only one suspect and that he was still in the vehicle. I began approaching the suspect vehicle, with my handgun drawn. I advised Senior Hutton and Deputy Doepking to move up toward the rear of Deputy Doepking's patrol car, to avoid any crossfire situation. I then noticed some Los Angeles County Deputies who had arrived to assist with the situation. I asked one of the LASO deputies to assist with clearing the vehicle. The LASO Deputy approached the suspect vehicle on the driver's side, while I approached from the passenger side. The front passenger window was down. As I got to the door I could see the suspect, later identified as Rogelio Gutierrez ██████████, laying across the center console in the front seat. His left arm and hand was on the driver's armrest and his right arm and hand was laying on the front passenger seat. Gutierrez' hands were empty and he was the only person in the vehicle. I then asked Senior Hutton if he had seen the suspect with a gun. Senior Hutton told me he had not seen a gun.

Fire and AMR personnel had staged a short distance away from the scene. I radioed to have them respond. I then attempted to open the passenger door of the suspect's vehicle, in order to get access to Gutierrez. The passenger door would not open. I reached inside trying to unlock the door, but it still would not open. I then noticed Gutierrez begin to move his hand, moan and look up at me. I told Gutierrez to remain still and assured him that medical attention would be provided to him very shortly.

Deputy Doepking's patrol vehicle had to be moved back away from the suspect's vehicle in order to gain access to Gutierrez. Once the patrol vehicle was moved, we were able to open the driver's door and then medical personnel began treating Gutierrez. Once Gutierrez was loaded into the ambulance, I sent deputies Patton, Miller and McLaughlin with them to Los Robles Hospital for security.

While Gutierrez was being removed from the vehicle, simultaneously I had Senior Hutton and Deputy Doepking meet with Sergeant DeWames who spoke with them about "safety concerns". Refer to Sgt. DeWames supplemental report for details. Later, I asked Sergeant Watkins to transport Senior Hutton,

12 DATE / TIME OF REPORT 06/20/2013 0215	13 REPORTING OFFICER / ID NO. / DIV. / UNIT SGT - Sergeant Devers, Allen - 2172 - ECPS-THOUSAND OAKS - ECPS THOUSAND OAKS-PATROL
14 FTO OFFICER / ID NO. / DIV. / UNIT	15 APPROVED BY / ID NO. / DIV. / UNIT SDE - Senior Deputy Lopez, Jose - 2342 - SPECIAL SERVICES - SPECIAL SERVICES-MAJOR CRIMES

**NARRATIVE/
SUPPLEMENTAL REPORT**

1 CONNECTING REPORT NUMBERS		2 RD OUT	3 BEAT OUT	4 RB NUMBER 130013209
-----------------------------	--	-------------	---------------	---------------------------------

5 NARRATIVE SUPPLEMENTAL CASE CLOSED

Narrative:
and Deputy Alcantar to transport Deputy Doepping to the East County Station where they were to remain sequestered until the OIS team arrived.

I then assigned Senior Deputy Guzzard to be the scribe, and began having Ventura County Sheriff's Deputy set up perimeter tape and block off intersections to keep vehicles and pedestrian traffic out of the crime scene. Also, LASO and VSO Deputies were directed to search the surrounding area for possible injured persons, witnesses and evidence.

I contacted the Watch Commander, Captain Smith, and advised her of the circumstances. Additional resources were requested and notifications were made so the necessary personnel could respond to handle the investigation. I remained on scene until the investigation was completed and all evidence was collected.

12 DATE / TIME OF REPORT 06/20/2013 0215	13 REPORTING OFFICER / ID NO. / DIV. / UNIT SGT - Sergeant Devers, Allen - 2172 - ECPS-THOUSAND OAKS - ECPS THOUSAND OAKS-PATROL
14 FTO OFFICER / ID NO. / DIV. / UNIT	15 APPROVED BY / ID NO. / DIV. / UNIT SDE - Senior Deputy Lopez, Jose - 2342 - SPECIAL SERVICES - SPECIAL SERVICES-MAJOR CRIMES

**NARRATIVE/
SUPPLEMENTAL REPORT**

VENTURA COUNTY SHERIFF'S DEPARTMENT

AGENCY IDENTIFIER CA0560000

Page 1 of 2

1 CONNECTING REPORT NUMBERS	2 RD OUT	3 BEAT OUT	4 RB NUMBER 130013209
-----------------------------	-------------	---------------	---------------------------------

5 NARRATIVE SUPPLEMENTAL CASE CLOSED

CODE	NAME (Last, First, Middle) / FIRM NAME	AKA / Moniker	RACE	SEX	HT	WT	HAIR	EYES	DOB	AGE
S	Gutierrez, Rogelio									

RESIDENCE ADDRESS	RESIDENCE PHONE
-------------------	-----------------

OCCUPATION (<input type="checkbox"/> STUDENT <input type="checkbox"/> VC DEPUTY <input type="checkbox"/> OTHER LEO)	DAYS OFF	WORK HOURS	LANGUAGE	OPERATOR'S LIC NO./STATE
--	----------	------------	----------	--------------------------

BUSINESS / SCHOOL NAME	ADDRESS	BUSINESS PHONE
------------------------	---------	----------------

VEH. LIC. NO. / STATE	VEH. COLOR / YEAR / MAKE / MODEL / BODY STYLE	OTHER CHARACTERISTICS / VIN NO.
-----------------------	---	---------------------------------

Narrative Follows On Subsequent Page

12 DATE / TIME OF REPORT 06/20/2013 0231	13 REPORTING OFFICER / ID NO. / DIV. / UNIT SGT - Sergeant DeWames, Roger - 2012 - ECPS-THOUSAND OAKS - ECPS THOUSAND OAKS-PATROL
--	---

14 FTO OFFICER / ID NO. / DIV. / UNIT	15 APPROVED BY / ID NO. / DIV. / UNIT SDE - Senior Deputy Lopez, Jose - 2342 - SPECIAL SERVICES - SPECIAL SERVICES-MAJOR CRIMES
---------------------------------------	---

COPIES TO DET / MC NARC GANG/SEU STATS PRESS DOJ COURT OTHER

**NARRATIVE/
SUPPLEMENTAL REPORT**

1 CONNECTING REPORT NUMBERS	2 RD OUT	3 BEAT OUT	4 RB NUMBER 130013209
-----------------------------	-------------	---------------	---------------------------------

5 NARRATIVE SUPPLEMENTAL CASE CLOSED

Narrative:

On June 15, 2013, I was working Shift I, as an East County Patrol Sergeant (4Sam5). At approximately 2100 hours, 9 John 51, Senior Deputy Hutton put out over the radio that he was involved in a shooting; Lakeview Canyon Road and Agoura Road, give a 10-33, send units, fire and AMR code 3. I responded to his location code 3. I approached from East bound Agoura Road. I arrived to the intersection of Lakeview and Agoura Road to see Sergeant Devers, Senior Deputy Hutton, and Deputy Doepking pointing their hand guns at the suspect vehicle in the intersection. Deputy Doepking had his car up against the suspect's driver side door, facing in a northwest direction in the intersection. At this point Los Angeles Sheriff's had arrived to assist. Sgt. Devers ask where or if there was a gun, Senior Hutton said there was no gun or there was none seen.

I asked Hutton preliminary safety questions: if there were additional suspects, he said he did not think so. I asked if he and Doepking were O.K., he said, yes. Senior Hutton said we needed to check the area northeast of the intersection, for that is the direction he fired his duty pistol. I asked how many rounds he thought he fired, he answered approximately 7. We secured the suspect and suspect vehicle and asked for fire and ambulance enter the scene. The watch commander was advised of the one suspect shot and to have Officer Involved Shooting response teams notified.

Senior Hutton gave me a summary of the scene and what had occurred. He told me that Deputy Doepking (9D21) and he (9J51) responded to a dispatched call of a hit and run at Agoura Road and Westlake Blvd. They received additional information that the suspect vehicle was parked near the theatre on Lakeview Canyon Road and Agoura Road. As they drove near the Theatre on Lakeview the suspect vehicle was seen at the East entrance to the strip mall with the vehicle lights turned off. The suspect vehicle then drove at a high rate of speed through the mall parking area. Senior Hutton followed the suspect vehicle, which continued out the South exit turning left into opposing traffic lanes going East in the West bound lanes. Deputy Doepking was driving west in the westbound lanes when the suspect vehicle struck Doepking's patrol vehicle and then continued to accelerate away from Doepking's patrol unit.

The suspect vehicle continued the wrong way on Agoura Road and tried to make a left turn onto northbound Lakeview Canyon Road, losing control and stopping briefly at the northeast curb of Lakeview and Agoura road. The suspect vehicle backed and accelerated toward Senior Hutton who was at this point outside and next to his vehicle, placing him in great danger. Senior Hutton fired at the suspect to stop the vehicle from continuing in his direction. The suspect vehicle then started forward and made a sweeping turn to the left into a U-turn when Deputy Doepking drove around Senior Hutton's unit and rammed the suspect vehicle's driver side door stopping the suspect vehicle.

As Ventura Sheriff's units arrived, along with Los Angeles Sheriff's units, we block traffic and secured the scene. We had both agencies' personnel search the surrounding area for injured citizens, possible witnesses and additional evidence. Senior Deputy Guzzard was made the scene scribe. Sr. Hutton and Dep. Doepking were separated and had deputies stationed with them until they could be transported to the East Valley Station.

Refer to supplemental reports

12 DATE / TIME OF REPORT 06/20/2013 0231	13 REPORTING OFFICER / ID NO. / DIV. / UNIT SGT - Sergeant DeWames, Roger - 2012 - ECPS-THOUSAND OAKS - ECPS THOUSAND OAKS-PATROL
14 FTO OFFICER / ID NO. / DIV. / UNIT	15 APPROVED BY / ID NO. / DIV. / UNIT SDE - Senior Deputy Lopez, Jose - 2342 - SPECIAL SERVICES - SPECIAL SERVICES-MAJOR CRIMES

**NARRATIVE/
SUPPLEMENTAL REPORT**

VENTURA COUNTY SHERIFF'S DEPARTMENT

AGENCY IDENTIFIER CA0560000

Page 1 of 4

1 CONNECTING REPORT NUMBERS	2 RD OUT	3 BEAT OUT	4 RB NUMBER 130013209
-----------------------------	-------------	---------------	---------------------------------

5 NARRATIVE SUPPLEMENTAL CASE CLOSED

1	CODE SECTION / DESCRIPTION 664/187(a) PC / Attempted Murder	CLASS. <input type="checkbox"/> Misd. <input checked="" type="checkbox"/> Fel.	CODE SECTION / DESCRIPTION (<input type="checkbox"/> Reclassify To:)	CLASS. <input type="checkbox"/> Misd. <input type="checkbox"/> Fel.
---	---	--	---	---

CODE	NAME (Last, First, Middle) / FIRM NAME	AKA / Moniker	RACE	SEX	HT	WT	HAIR	EYES	DOB	AGE
S	Gutierrez, Rogelio Prieto									

RESIDENCE ADDRESS Unknown,	RESIDENCE PHONE
-------------------------------	-----------------

OCCUPATION (<input type="checkbox"/> STUDENT <input type="checkbox"/> VC DEPUTY <input type="checkbox"/> OTHER LEO)	DAYS OFF	WORK HOURS	LANGUAGE	OPERATOR'S LIC NO./STATE UNKNOWN
---	----------	------------	----------	-------------------------------------

BUSINESS / SCHOOL NAME Unknown,	ADDRESS	BUSINESS PHONE
------------------------------------	---------	----------------

VEH. LIC. NO. / STATE	VEH. COLOR / YEAR / MAKE / MODEL / BODY STYLE	OTHER CHARACTERISTICS / VIN NO.
-----------------------	---	---------------------------------

Narrative Follows On Subsequent Page

12 DATE / TIME OF REPORT 06/16/2013 0320	13 REPORTING OFFICER / ID NO. / DIV. / UNIT DE - Deputy McLaughlin, Daniel - 4579 - SPECIAL SERVICES - SPECIAL SERVICES-MAJOR CRIMES
--	--

14 FTO OFFICER / ID NO. / DIV. / UNIT	15 APPROVED BY / ID NO. / DIV. / UNIT SGT - Sergeant Laughlin, Ian - 2517 - SPECIAL SERVICES - SPECIAL SERVICES-MAJOR CRIMES
---------------------------------------	--

COPIES TO DET / MC NARC GANG/SEU STATS PRESS DOJ COURT OTHER

**NARRATIVE/
SUPPLEMENTAL REPORT**

1 CONNECTING REPORT NUMBERS	2 RD OUT	3 BEAT OUT	4 RB NUMBER 130013209
-----------------------------	-------------	---------------	---------------------------------

5 NARRATIVE SUPPLEMENTAL CASE CLOSED

Narrative:

On 6-15-13, I was working uniformed patrol in the city of Thousand Oaks. At about 2110 hours, I heard 9J51, Senior Deputy Hutton # 3438, put out "shots fired" over the radio. Refer to associated Deputies reports for further details. I responded code 3 (lights and sirens) to the intersection of Agoura Road and Lakeview Canyon Road.

Upon arrival, I began assisting Deputies on scene with marking off the crime scene with crime scene tape. While doing so I saw a AMR Ambulance and City Fire Truck exit the crime scene through the crime scene tape. Within seconds I heard radio traffic attempting to determine if the ambulance carrying the suspect, later identified as Rogelio Prieto Gutierrez, was also carrying a Deputy for security. I immediately entered my police vehicle and began tracking the location of the vehicle. I ultimately made contact with the ambulance on the US 101 northbound at Hampshire road. I advised dispatch of my location and informed them I would follow the ambulance to Los Robles Hospital.

Upon arrival to Los Robles hospital I parked my patrol unit and waited for the Gutierrez to be unloaded from the ambulance. I accompanied the Paramedics and Gutierrez into the Emergency Room (ER). Gutierrez was unconscious as they brought him into the ER.

The hospital staff began to triage of Gutierrez' wounds. Gutierrez' ER Doctors were Dr. [REDACTED] (ER Doctor) and Dr. [REDACTED] (Trauma Doctor). Gutierrez had three significant wound that were being treated by hospital staff. The following wound descriptions are given through Gutierrez point of view as seen by Gutierrez.

The first wound was a gunshot to the face. This wound began as a grazing wound approximately 4" in length traveling across the left cheek towards the nose. The wound was directly beneath the left orbital socket. The wound continued through the left nostril, septum, and exited the right nostril.

The second wound was a single gunshot wound to the left side of Gutierrez' chest. The wound began approximately 1" left of Gutierrez' left nipple and proceeded right laterally ultimately exiting Gutierrez' chest approximately 4" right of Gutierrez' left nipple. This wound did not protrude into the chest cavity and was described by ER Dr. [REDACTED] as superficial.

The third would was to the left index finger. This wound began at the top of the index finger and ran the length of the finger. The wound started at the knuckle attaching the finger to the palm and ended at the second to last knuckle. The finger's muscle, tendon, and bone structures were completely exposed. The bone was compound fractured and finger was 90% severed from the hand.

As Nurses removed clothing, I collected the items being removed and placed them into evidence bags. The evidence bags were later given to BI technician [REDACTED] [REDACTED] to be processed and

12 DATE / TIME OF REPORT 06/16/2013 0320	13 REPORTING OFFICER / ID NO. / DIV. / UNIT DE - Deputy McLaughlin, Daniel - 4579 - SPECIAL SERVICES - SPECIAL SERVICES-MAJOR CRIMES
14 FTO OFFICER / ID NO. / DIV. / UNIT	15 APPROVED BY / ID NO. / DIV. / UNIT SGT - Sergeant Laughlin, Ian - 2517 - SPECIAL SERVICES - SPECIAL SERVICES-MAJOR CRIMES

**NARRATIVE/
SUPPLEMENTAL REPORT**

1 CONNECTING REPORT NUMBERS	2 RD OUT	3 BEAT OUT	4 RB NUMBER 130013209
-----------------------------	-------------	---------------	---------------------------------

5 NARRATIVE SUPPLEMENTAL CASE CLOSED

Narrative:
booked.

While in the ER, Gutierrez awoke during the Triage and began fighting staff. ER staff administered a sedative, which rendered Gutierrez unconscious.

Gutierrez was taken to CT Scan in order to evaluate the extent of his injuries. A CT scan revealed that there were no bullets remaining inside Gutierrez and that the wounds were non fatal.

Gutierrez was taken back to the ER. I requested Registered Nurse (RN) [REDACTED] [REDACTED] draw a blood sample for testing. [REDACTED] obtained a prepackaged blood vial sample kit and drew the blood sample at 2229 hours. [REDACTED] utilized the approved methods of obtaining the sample. I collected the sample and later booked it as evidence.

At about 2215 hours, Gutierrez was prepared for transport to the operating room (OR). Gutierrez again woke and began violently removing medical equipment from his body to include removing his breathing tube from deep inside his chest. Gutierrez was once again sedated and transported to the OR. Surgery began at approximately 2330 hours and ended 0258 hours. I was present in the OR and witnessed the plastic surgery procedures performed by Dr. [REDACTED] Gutierrez' finger was reattached using three titanium rods. The remaining wounds were cleaned and sutured. Dr. [REDACTED] was unable to predict if Gutierrez' finger would heal correctly without further complication.

At about 0300 hours, Gutierrez was transported to the Intensive Care Unit (ICU) for post operative evaluation. Gutierrez remained sedated and would drift in and out of consciousness. While conscious, Gutierrez would mumble but never formulate understandable sentences. Gutierrez appeared to understand and speak English as hospital staff communicated with him during his post operative treatment.

At about 0700 hours, I was relieved by Senior Deputy Whitaker who assumed my post. I returned to the East Valley Station where I booked the blood sample as evidence. Photographs taken while in the ER of Gutierrez' injuries were downloaded via Ishot as evidence.

12 DATE / TIME OF REPORT 06/16/2013 0320	13 REPORTING OFFICER / ID NO. / DIV. / UNIT DE - Deputy McLaughlin, Daniel - 4579 - SPECIAL SERVICES - SPECIAL SERVICES-MAJOR CRIMES
14 FTO OFFICER / ID NO. / DIV. / UNIT	15 APPROVED BY / ID NO. / DIV. / UNIT SGT - Sergeant Laughlin, Ian - 2517 - SPECIAL SERVICES - SPECIAL SERVICES-MAJOR CRIMES

**NARRATIVE /
SUPPLEMENTAL REPORT**

(CONTINUED)

1 CONNECTING REPORT NUMBERS

2 RD
OUT

3 BEAT
OUT

4 RB NUMBER

130013209

OVERFLOW FIELDS

ASSOCIATED DOCUMENTS

Photo (s) - Other

**NARRATIVE/
SUPPLEMENTAL REPORT**

1 CONNECTING REPORT NUMBERS	2 RD 9174	3 BEAT 9D01	4 RB NUMBER 130013209
-----------------------------	--------------	----------------	---------------------------------

5 NARRATIVE SUPPLEMENTAL CASE CLOSED

Narrative:

Source of Activity:

On 06-15-2013, at about 2103 hours, I was assigned to work patrol in the City of Thousand Oaks. I was in the area of Thousands Oaks Boulevard and Hampshire Road when I monitored on my patrol car's radio Sr.Dep. Hutton #3438 advise that he had been involved in a shooting on Agoura Road and Lakeview Canyon Road. Sr.Dep. Hutton also requested additional units to assist him. I responded to assist.

Actions:

As I was responding I saw Sgt. Devers #2172 driving ahead of me and I followed him to the scene. When I arrived, I saw a gray colored Acura Integra, California License Plate Number [REDACTED] along the west curb of Lakeview Canyon Road north of Agoura Road. I also saw a Thousand Oaks Patrol Car stopped next to the Acura. I also saw a second Thousand Oaks Patrol Car stopped behind the first patrol car.

When I approached the scene, I that there were additional deputies arriving to assist. I decided to place yellow Crime Scene tape along the northwest corner of the scene. As I was placing the crime scene tape, I also asked several people in the parking lot if they had witnessed any of the incident but they said that they had not witnessed the incident.

Scene Security:

Sgt. Devers directed me to monitor the interior of the crime scene where the bullet casings were discovered. The bullet casings were along the side of the second Thousand Oaks Patrol Car. The patrol car was facing east in the intersection and the bullet casings were on the southside of the patrol car along the passenger side. I saw that there were orange traffic cones next to each bullet casing. I stayed at this location until the end of the investigation.

12 DATE / TIME OF REPORT 06/17/2013 1817	13 REPORTING OFFICER / ID NO. / DIV. / UNIT DE - Deputy Vazquez, L. - 2877 - SPECIAL SERVICES - SPECIAL SERVICES-MAJOR CRIMES
14 FTO OFFICER / ID NO. / DIV. / UNIT	15 APPROVED BY / ID NO. / DIV. / UNIT SDE - Senior Deputy Lopez, Jose - 2342 - SPECIAL SERVICES - SPECIAL SERVICES-MAJOR CRIMES

**INTERVIEW OF SENIOR
DEPUTY W. HUTTON**

**NARRATIVE/
SUPPLEMENTAL REPORT**

VENTURA COUNTY SHERIFF'S DEPARTMENT

AGENCY IDENTIFIER CA0560000

1 CONNECTING REPORT NUMBERS		2 RD OUT	3 BEAT OUT	4 RB NUMBER 130013209
-----------------------------	--	-------------	---------------	---------------------------------

5 NARRATIVE SUPPLEMENTAL CASE CLOSED

1	CODE SECTION / DESCRIPTION 664/187(a) PC / Attempted Murder	CLASS. <input type="checkbox"/> Misd. <input checked="" type="checkbox"/> Fel.	CODE SECTION / DESCRIPTION (<input type="checkbox"/> Reclassify To:)	CLASS. <input type="checkbox"/> Misd. <input type="checkbox"/> Fel.
---	--	--	---	---

CODE	NAME (Last, First, Middle) / FIRM NAME	AKA / Moniker	RACE	SEX	HT	WT	HAIR	EYES	DOB	AGE
V	Hutton, William									40

RESIDENCE ADDRESS									RESIDENCE PHONE	
-------------------	--	--	--	--	--	--	--	--	-----------------	--

OCCUPATION (<input type="checkbox"/> STUDENT <input checked="" type="checkbox"/> VC DEPUTY <input type="checkbox"/> OTHER LEO)	DAYS OFF	WORK HOURS	LANGUAGE	OPERATOR'S LIC NO./STATE
	Vary	Vary		

BUSINESS / SCHOOL NAME	ADDRESS	BUSINESS PHONE
Ventura County Sheriff's Office,		

VEH. LIC. NO. / STATE	VEH. COLOR / YEAR / MAKE / MODEL / BODY STYLE	OTHER CHARACTERISTICS / VIN NO.

Narrative Follows On Subsequent Page

12 DATE / TIME OF REPORT 06/19/2013 1226	13 REPORTING OFFICER / ID NO. / DIV. / UNIT SDE - Senior Deputy Lopez, Jose - 2342 - SPECIAL SERVICES - SPECIAL SERVICES-MAJOR CRIMES
---	--

14 FTO OFFICER / ID NO. / DIV. / UNIT	15 APPROVED BY / ID NO. / DIV. / UNIT SGT - Sergeant Inglis, Todd - 2691 - SPECIAL SERVICES - SPECIAL SERVICES-MAJOR CRIMES
---------------------------------------	--

COPIES TO DET / MC NARC GANG/SEU STATS PRESS DOJ COURT _____ OTHER _____

1 CONNECTING REPORT NUMBERS	2 RD OUT	3 BEAT OUT	4 RB NUMBER 130013209
-----------------------------	-------------	---------------	---------------------------------

5 NARRATIVE SUPPLEMENTAL CASE CLOSED

Narrative:

**Interview
Ventura County Sheriff's Senior Deputy William Hutton**

On 6-15-2013 at approximately 2130 hours, I responded to the area of Lake View Canyon and Agoura Road in Westlake regarding an officer involved shooting that occurred that location. I arrived on scene and contacted other Major Crimes detectives and patrol supervisors regarding the incident. I was briefed on the incident by Ventura County Sergeant Roger DeWames. I learned that Ventura County Sheriff's Deputies William Hutton and Kristopher Doepking who were on regular patrol duty had to use lethal force to apprehend suspect Rogelio Gutierrez. I learned that Senior Deputy Hutton fired his weapon at least seven times at Gutierrez and his vehicle and Deputy Doepking rammed Gutierrez's vehicle to finally stop and apprehend Gutierrez. Both involved deputies were at the East Valley Sheriff's station under the supervision of Ventura County Sheriff's Sergeant Randy Watkins awaiting further contact by Major Crimes investigators. Suspect Gutierrez was transported to the Los Robles hospital for emergency treatment.

Ventura County Sheriff's Detective Dean Worthy and I were tasked with conducting the interviews of Deputies Hutton and Doepking. Prior to responding to the East Valley station, Det. Worthy and I familiarized ourselves with the scene where the incident took place. Patrol vehicles and suspect vehicle involved remained in place as found by patrol supervisors who responded to the incident and ultimately secured the scene for investigators. Ventura County Sheriff's Detective Bill Therrien was tasked with documenting and investigating the crime scene.

In route to the East Valley station, I spoke to Sgt. Watkins on the phone regarding Deputies Hutton and Doepking. Sgt. Watkins told me he was in the company of Dep. Doepking who was still in uniform awaiting contact by investigators and attorneys. Sr. Dep. Hutton was meeting with attorneys. Sgt. Watkins told me Sr. Dep. Hutton was still in uniform and in possession of the same duty weapon that he fired at Gutierrez. I arrived at the station and determined Sr. Dep. Hutton was meeting with attorneys Bill Hatton and Rick Shimmel. I requested the assistance of Bureau of Investigations to obtain photographs of the deputies and to collect evidence. B.I. Technician [REDACTED] [REDACTED] arrived at station to assist. Det. Worthy and I introduced our selves to the deputies and to the

12 DATE / TIME OF REPORT 06/19/2013 1226	13 REPORTING OFFICER / ID NO. / DIV. / UNIT SDE - Senior Deputy Lopez, Jose - 2342 - SPECIAL SERVICES - SPECIAL SERVICES-MAJOR CRIMES
14 FTO OFFICER / ID NO. / DIV. / UNIT	15 APPROVED BY / ID NO. / DIV. / UNIT SGT - Sergeant Inglis, Todd - 2691 - SPECIAL SERVICES - SPECIAL SERVICES-MAJOR CRIMES

**NARRATIVE/
SUPPLEMENTAL REPORT**

1 CONNECTING REPORT NUMBERS	2 RD OUT	3 BEAT OUT	4 RB NUMBER 130013209
-----------------------------	-------------	---------------	---------------------------------

5 NARRATIVE SUPPLEMENTAL CASE CLOSED

Narrative:
attorneys. I advised Attorney Shimmel that we preferred to conduct the interviews separate during a "walk through" at the scene of the incident if Sr. Dep. Hutton and Dep. Doepking were inclined to do so.

While the attorneys spoke to the deputies, I contacted Ventura County D.A. Investigator Bob Coughlin who advised me that he and Chris Harman would be standing by at the command post in anticipation of meeting with us for a walk through with the deputies. I also spoke to Ventura County Sheriff's Internal Affairs Sgt. Garo Kuredjian and Sgt. Dean Cook regarding the status of our investigation. Sgt. Kuredjian requested that he and Sgt. Cook be included in the walk through interviews.

After consulting with attorneys, Sr. Dep. Hutton and Dep. Doepking agreed to provide an interview during a walk through of the crime scene conducted by Det. Worthy and I. Both deputies met with Ventura County Sheriff's employee support group prior to conducting the interviews in the field. We conducted the firearm exchange prior to responding to the crime scene.

Sgt. Cook provided Sr. Dep. Hutton a new firearm and we seized Sr. Dep. Hutton's firearm used in the shooting incident. Sr. Dep. Hutton handed over his firearm to me that contained a full seven round ammunition magazine containing .40 caliber Speer hollow point bullets with one bullet chambered in the gun. Sr. Dep. Hutton also handed over two magazines from his duty belt dual magazine pouch. One magazine removed from the upper pouch that was carried horizontally, was completely empty with the second magazine being completely full (seven bullets Speer .40 caliber hollow point). Sr. Dep. Hutton was not carrying a back-up firearm and did not use one during the shooting incident.

Firearm seized as evidence- Sig Sauer P239 .40 Caliber serial number [REDACTED].
Three (3) Sig Saur .40 caliber ammunition magazines
Fifteen (15) Speer .40 caliber hollow point bullets.

B.I Tech. [REDACTED] collected and booked the firearm, magazines, and bullets. B.I Tech. [REDACTED] photographed Sr. Dep. Hutton and Dep. Doepking in full uniform as worn in the field during the shooting incident.

12 DATE / TIME OF REPORT 06/19/2013 1226	13 REPORTING OFFICER / ID NO. / DIV. / UNIT SDE - Senior Deputy Lopez, Jose - 2342 - SPECIAL SERVICES - SPECIAL SERVICES-MAJOR CRIMES
14 FTO OFFICER / ID NO. / DIV. / UNIT	15 APPROVED BY / ID NO. / DIV. / UNIT SGT - Sergeant Inglis, Todd - 2691 - SPECIAL SERVICES - SPECIAL SERVICES-MAJOR CRIMES

**NARRATIVE/
SUPPLEMENTAL REPORT**

1 CONNECTING REPORT NUMBERS	2 RD OUT	3 BEAT OUT	4 RB NUMBER 130013209
------------------------------------	--------------------	----------------------	--

5 **NARRATIVE** **SUPPLEMENTAL** **CASE CLOSED**

Narrative:

We responded to a staging location near the crime scene to conduct the interviews. Ventura County Sheriff's Captain Cory Rubright escorted Sr. Dep. Hutton and Sgt. Watkins escorted Dep. Doepking to the staging location. Prior to initiating the interview and walk through, Attorney Shimmel requested a brief walk through the crime scene with Sr. Dep. Hutton and Attorney Hatton. I granted the request that was monitored by Det. Worthy.

At approximately 0215 hours (Sunday 6-16-2013), we initiated the interview with Sr. Dep. Hutton. I recorded the interview and the following is a detailed summary of what Sr. Dep. Hutton told us during the walk through.

Before initiating the interview, I asked all present to identify themselves. I asked Sr. Dep. Hutton to describe his day prior to the beginning of his patrol shift. I specifically asked Sr. Dep. Hutton to talk about anything that may have affected him in a negative way. Sr. Dep. Hutton begins his shift at 1445 hours and is assigned to work a shift that is referred to as a "cover car (9J51)." Sr. Dep. Hutton woke up at 1330 hours on Saturday and prepared himself for work. Nothing unusual or negative occurred at home. Sr. Dep. Hutton arrived at the East Valley station at approximately 1430 hours and attended briefing shortly thereafter. The briefing ended at approximately 1510 hours and Sr. Dep. Hutton began his patrol shift shortly thereafter.

I asked Sr. Dep. Hutton to describe his routine on how he prepares for a patrol shift. On this date, Sr. Dep. Hutton showered, brushed his teeth, and combed his hair. He then put on his full uniform and attended briefing. I asked Sr. Dep. Hutton about his on duty firearm and whether or not he checks it before going in service. Sr. Dep. Hutton carries a Sig Saur P239 semi auto handgun that is more compact than the normal issue firearm. The firearm was loaded with one round in the chamber and 7 rounds in the magazine. Sr. Dep. Hutton carries two additional magazines with a capacity of 7 rounds each for a total of 22 rounds. Sr. Dep. Hutton was not carrying a back-up firearm.

Nothing unusual was discussed in the briefing. Sr. Dep. Hutton conducted a few traffic stops and wrote a parking citation to someone who parked too close to a fire hydrant. At approximately 2000 hours, Sr. Dep. Hutton

12 DATE / TIME OF REPORT 06/19/2013 1226	13 REPORTING OFFICER / ID NO. / DIV. / UNIT SDE - Senior Deputy Lopez, Jose - 2342 - SPECIAL SERVICES - SPECIAL SERVICES-MAJOR CRIMES
14 FTO OFFICER / ID NO. / DIV. / UNIT	15 APPROVED BY / ID NO. / DIV. / UNIT SGT - Sergeant Inglis, Todd - 2691 - SPECIAL SERVICES - SPECIAL SERVICES-MAJOR CRIMES

**NARRATIVE/
SUPPLEMENTAL REPORT**

1 CONNECTING REPORT NUMBERS	2 RD OUT	3 BEAT OUT	4 RB NUMBER 130013209
-----------------------------	-------------	---------------	---------------------------------

5 NARRATIVE SUPPLEMENTAL CASE CLOSED

Narrative:

responded to a "subjects disturbing" call at a restaurant located west of where we were standing. After handling that call, Sr. Dep. Hutton and another unit received a call of a "hit and run" and responded to the area of West Lake Boulevard and Agoura Road. Deputy Doepking (9D21) was the primary unit on the call and Sr. Dep. Hutton was the secondary unit assisting. The victim involved was driving a white Volkswagen.

Sr. Dep. Hutton and Dep. Doepking responded to the intersection of Lake View Canyon and Agoura Rd. due to the information that the incident may have occurred in the area of Westlake Theatre that is located at the aforementioned intersection. Sr. Dep. Hutton was driving westbound Agoura Rd. and he made a u-turn on a red light at Lake View Canyon to proceed east on Agoura Rd. Sr. Dep. Hutton activated his emergency lights prior to making the u-turn. Sr. Dep. Hutton turned into the "County Line" mall parking lot located on the north side of Agoura Rd.

At this point, Sr. Dep. Hutton began to investigate the suspect license plate information that he received on his patrol computer. The vehicle information did not seem correct to Sr. Dep. Hutton and after pulling into the shopping center, he stopped and parked to check the computer further. Sr. Dep. Hutton saw a gray Acura vehicle stopped in the lot. Sr. Dep. Hutton recalls that the headlights to the Acura were possibly on with a person inside the vehicle. Sr. Dep. Hutton was parked behind the Acura with only the headlights to his patrol unit on. Sr. Dep. Hutton saw the eyes of the person in the Acura look at him. Sr. Dep. Hutton became suspicious of the vehicle and began to check the license plate of the Acura for information that may link the Acura to the hit and run investigation.

Without warning, the Acura suddenly made a left turn and drove south in the lot at a high rate of speed towards the Pacific Western Bank drive through window. The driver then made a right turn (west) in the lot and continued at a high rate of speed (approximately 35 to 40 mph). Sr. Dep. Hutton described the lot as being full of cars with patrons walking around in the lot and in the area of the "Village Spirit" liquor store. Sr. Dep. Hutton stated it was dark outside with minimal lighting from the light poles and the ambient light from the businesses. The Acura continued past the liquor store and then made a right turn (north) behind the liquor store. Sr. Dep. Hutton began to follow the Acura.

12 DATE / TIME OF REPORT 06/19/2013 1226	13 REPORTING OFFICER / ID NO. / DIV. / UNIT SDE - Senior Deputy Lopez, Jose - 2342 - SPECIAL SERVICES - SPECIAL SERVICES-MAJOR CRIMES
14 FTO OFFICER / ID NO. / DIV. / UNIT	15 APPROVED BY / ID NO. / DIV. / UNIT SGT - Sergeant Inglis, Todd - 2691 - SPECIAL SERVICES - SPECIAL SERVICES-MAJOR CRIMES

**NARRATIVE/
SUPPLEMENTAL REPORT**

1 CONNECTING REPORT NUMBERS	2 RD OUT	3 BEAT OUT	4 RB NUMBER 130013209
-----------------------------	-------------	---------------	---------------------------------

5 NARRATIVE SUPPLEMENTAL CASE CLOSED

Narrative:

When Sr. Dep. Hutton turned the corner to the alley, he saw two males in the alley. One male was wearing a black apron and the other male was wearing all white or light colored clothing. Sr. Dep. Hutton was not certain if the males were standing on the west or east side of the alley. Sr. Dep. Hutton also saw a black truck northbound in the alley. Sr. Dep. Hutton had to slow down in order to drive around the two males that and the truck. Sr. Dep. Hutton noticed the two males appeared to be distressed over the incident. Sr. Dep. Hutton estimated the Acura was traveling at approximately 35 mph. Sr. Dep. Hutton noticed that the rear end of the Acura was "fish tailing (sliding side to side)" as it proceeded north in the alley. At this point, Sr. Dep. Hutton had not yet advised dispatch of his status.

Det. Worthy asked Sr. Dep. Hutton if dispatch provided any description of the hit and run suspect vehicle. Sr. Dep. recalled that he possibly heard dispatch advise of a "Chevy" being involved but the license plate provided by dispatch did not correspond due to the sequence of numbers and letters being incorrect. The Acura license plate did not match the dispatch information either. I asked Sr. Hutton to continue.

The Acura continued northbound in the alley that winds around to the theatre. The Acura then made a left turn and at this point, Sr. Dep. Hutton lost sight if the Acura. Det. Worthy asked Sr. Dep. Hutton if at this point, he had activated the emergency light on his patrol unit. Sr. Dep. Hutton is not certain but he believes he had not yet activated the emergency lights. Furthermore, when Sr. Dep. Hutton first entered the parking lot and his attention was drawn to the Acura, the only lights on his patrol unit were the headlights. Sr. Dep. Hutton believes that he either activated the emergency patrol lights when he drove north in the alley or when he was driving through the main front lot. Sr. Dep. Hutton confirmed that he was driving the marked black and white Sheriff's patrol unit #3388 and wearing his Sheriff's patrol uniform during this incident.

At this point, Sr. Dep. Hutton was now traveling southbound in the lot heading towards the Agoura Rd. entrance exit to County Line mall he originally entered from. Sr. Dep. Hutton saw another patrol unit in the lot that he assumed was Deputy Doepking who was the primary unit in the call. Sr. Dep. Hutton saw the patrol unit exit the mall lot at the Lake View Canyon exit and then proceed south. Believing Deputy Doepking had a visual on the

12 DATE / TIME OF REPORT 06/19/2013 1226	13 REPORTING OFFICER / ID NO. / DIV. / UNIT SDE - Senior Deputy Lopez, Jose - 2342 - SPECIAL SERVICES - SPECIAL SERVICES-MAJOR CRIMES
14 FTO OFFICER / ID NO. / DIV. / UNIT	15 APPROVED BY / ID NO. / DIV. / UNIT SGT - Sergeant Inglis, Todd - 2691 - SPECIAL SERVICES - SPECIAL SERVICES-MAJOR CRIMES

**NARRATIVE/
SUPPLEMENTAL REPORT**

1 CONNECTING REPORT NUMBERS	2 RD OUT	3 BEAT OUT	4 RB NUMBER 130013209
-----------------------------	-------------	---------------	---------------------------------

5 NARRATIVE SUPPLEMENTAL CASE CLOSED

Narrative:

Acura, Sr. Dep. Hutton followed behind but explained that he was not directly behind Deputy Doepking. When Sr. Dep. Hutton made the right turn from the mall exit on to Lake View Canyon, he saw that Deputy Doepking's unit was already at the intersection about to make a right turn (west) on Agoura Rd. Sr. Dep. Hutton followed behind.

When Sr. Dep. Hutton reached Agoura Rd. and prior to making the right turn, he heard the loud "screeching" noise of an engine. Sr. Dep. Hutton reached Agoura Rd. and was in a position to see the Acura eastbound in the westbound lane of Agoura Rd. At the same time, Sr. Dep. Hutton saw Deputy Doepking's unit westbound Agoura Rd. Sr. Dep. Hutton then saw the Acura veer towards what Sr. Dep. Hutton perceived to be the driver's side of Deputy Doepking's unit. Sr. Dep. Hutton did not make the westbound turn on Agoura Rd. and remained at the intersection.

I moved the group closer to Agoura Rd. for a better perspective. Det. Worthy asked Sr. Dep. Hutton if Deputy Doepking's unit was in the #1 lane or the #2 lane of Agoura Rd. Sr. Dep. Hutton paused and first stated he was not certain but then stated that it appeared to him Deputy Doepking was driving more in the center of the road. Sr. Dep. Hutton then saw glass break and heard a collision take place between the Acura and Deputy Doepking's patrol unit. Sr. Dep. Hutton saw the Acura continue eastbound after colliding with the patrol unit. Sr. Dep. Hutton did not see Dep. Doepking's unit veer off nor did he know the status of Deputy Doepking as a result of the collision. At this point, Sr. Dep. Hutton was focusing on the Acura and he was concerned about what the driver was going to do next. Sr. Dep. Hutton stated he thought to him self, "I'm next." Sr. Dep. Hutton was certain that at this point, the emergency lights to his unit were activated and surely the driver of the Acura saw him at the intersection. Sr. Dep. Hutton commented that he felt the driver was "coming after him next."

I moved the group to the intersection of Lake View Canyon and Agoura Rd. where the incident ended for a better perspective. I asked Sr. Dep. Hutton to continue. Recapping, Sr. Dep. Hutton is in his patrol unit at the intersection of Lake View Canyon and Agoura Rd. facing south on Lake View Canyon. He just witnessed the Acura collide with his partner Deputy Doepking's unit. Sr. Dep. Hutton's unit was stopped just past the white limit line and therefore he had a clear westerly view of Agoura Rd. Sr. Dep. Hutton saw the Acura coming directly at him at a speed of approximately 35 to 45 mph. Sr. Dep. Hutton thought that maybe this was a tactic by the driver

12 DATE / TIME OF REPORT 06/19/2013 1226	13 REPORTING OFFICER / ID NO. / DIV. / UNIT SDE - Senior Deputy Lopez, Jose - 2342 - SPECIAL SERVICES - SPECIAL SERVICES-MAJOR CRIMES
14 FTO OFFICER / ID NO. / DIV. / UNIT	15 APPROVED BY / ID NO. / DIV. / UNIT SGT - Sergeant Inglis, Todd - 2691 - SPECIAL SERVICES - SPECIAL SERVICES-MAJOR CRIMES

**NARRATIVE/
SUPPLEMENTAL REPORT**

1 CONNECTING REPORT NUMBERS	2 RD OUT	3 BEAT OUT	4 RB NUMBER 130013209
-----------------------------	-------------	---------------	---------------------------------

5 NARRATIVE SUPPLEMENTAL CASE CLOSED

Narrative:

who was planning on ramming Sr. Dep. Hutton's patrol unit. Sr. Dep. Hutton was not certain what the driver was planning. Sr. Dep. Hutton also thought that it might be a tactic by the driver to get Sr. Dep. Hutton to react so that he can drive around him and continue to flee. At this point fearing for his safety, Sr. Dep. Hutton reversed his patrol unit to get out of the way of the Acura.

Sr. Dep. Hutton watched the Acura continue west through the intersection past him and come to stop against the northeast curb of the intersection. Sr. Dep. Hutton did not know if the Acura collided with the curb or came to an abrupt stop after breaking. Sr. Dep. Hutton explained that as the Acura passed him, he began to maneuver his patrol unit to get behind the Acura. Det. Worthy pointed out a set of skid marks on the roadway located in front of Sr. Dep. Hutton's patrol unit. Sr. Dep. Hutton stated the Acura made the skid marks.

Sr. Dep. Hutton's patrol unit was now behind the Acura that was stopped with the sole occupant driver still behind the wheel. Sr. Dep. Hutton immediately exited his patrol unit to avoid being caught sitting down in a dangerous position and to prepare to deal with the unpredictable driver. I moved the group to the driver's side of the patrol unit driven by Sr. Dep. Hutton for a better perspective. Note: The driver's door to the patrol unit was completely open.

Sr. Dep. Hutton exited his patrol car and stepped to the left of the open driver's door. Sr. Dep. Hutton began to assess the situation and was thinking about contacting dispatch via his radio to broadcast the license plate of the Acura when it was safe to do so. Sr. Dep. Hutton explained that at this point, he had not heard any radio traffic regarding the incident that was unfolding. Sr. Dep. Hutton did not hear radio traffic from Deputy Doepping and he did not know where Deputy Doepping was or if he was injured or not. Sr. Dep. Hutton felt that he was alone with the suspect driving the Acura.

At this point, Sr. Dep. Hutton stated that things started to happen very quickly. Sr. Dep. Hutton recalled seeing the eyes and face of the driver who was looking back at him via the driver's door side rear view mirror. Sr. Dep. Hutton described the male as either having a dark complexion or the interior of the car was dark causing the driver to appear dark in complexion. Sr. Dep. Hutton moved forward just past the open drivers door of the patrol

12 DATE / TIME OF REPORT 06/19/2013 1226	13 REPORTING OFFICER / ID NO. / DIV. / UNIT SDE - Senior Deputy Lopez, Jose - 2342 - SPECIAL SERVICES - SPECIAL SERVICES-MAJOR CRIMES
14 FTO OFFICER / ID NO. / DIV. / UNIT	15 APPROVED BY / ID NO. / DIV. / UNIT SGT - Sergeant Inglis, Todd - 2691 - SPECIAL SERVICES - SPECIAL SERVICES-MAJOR CRIMES

**NARRATIVE/
SUPPLEMENTAL REPORT**

1 CONNECTING REPORT NUMBERS	2 RD OUT	3 BEAT OUT	4 RB NUMBER 130013209
-----------------------------	-------------	---------------	---------------------------------

5 NARRATIVE SUPPLEMENTAL CASE CLOSED

Narrative:

unit and continued with his account of the events.

Sr. Dep. Hutton began to move forward from this position to view the license plate of the Acura. Immediately and without warning, Sr. Dep. Hutton heard the Acura screeching loudly and the vehicle accelerated in reverse directly towards him (Sr. Dep. Hutton). Sr. Dep. Hutton stated he was in fear for his life and thought the driver was trying to kill him. Sr. Dep. Hutton drew his weapon from his holster and raised it up towards the Acura and driver. Sr. Dep. Hutton believes he already had his hand on the gun with the level-2 retainer unfastened before he raised and pointed the gun. Sr. Dep. Hutton is not certain about whether or not the gun was out of his holster but he is certain his hand was already on the gun.

At this point, Sr. Dep. Hutton did not want to take any chances because the suspect vehicle was "coming at him" and "peeling out." Sr. Dep. Hutton believed the driver had every opportunity to surrender to him but when the vehicle accelerated in reverse towards him, Sr. Dep. Hutton knew that the driver was not going to surrender to him. In the mind of Sr. Dep. Hutton, he believed the driver was intending to kill him. Sr. Dep. Hutton described how he stepped to his left and began firing his weapon at the vehicle. Sr. Dep. Hutton saw the rounds he fired go directly into the driver's window area of the Acura. Sr. Dep. Hutton believes the driver's window to the Acura was down because he did not hear or see glass break. Sr. Dep. Hutton pointed out that he also did not recall hearing the rounds he fired.

Sr. Dep. Hutton believes he fired four rounds at the Acura as it was backing towards him. Sr. Dep. Hutton later learned that he actually fired seven rounds. As Sr. Dep. Hutton fired his weapon at the Acura, the vehicle suddenly stopped then proceeded forward and attempted to make a u-turn at the northwest corner of the intersection to proceed south. At this point, Det. Worthy stopped Sr. Dep. Hutton and asked him to go more into detail about the shooting and what took place before and during that critical moment.

Sr. Dep. Hutton explained to us that he did not have many options as to where to move or take cover when the suspect vehicle began to accelerate in reverse towards him. Sr. Dep. Hutton had to react immediately and he stated that he had "a small arena" to work with. Sr. Dep. Hutton stated that the driver had control of his vehicle and

12 DATE / TIME OF REPORT 06/19/2013 1226	13 REPORTING OFFICER / ID NO. / DIV. / UNIT SDE - Senior Deputy Lopez, Jose - 2342 - SPECIAL SERVICES - SPECIAL SERVICES-MAJOR CRIMES
14 FTO OFFICER / ID NO. / DIV. / UNIT	15 APPROVED BY / ID NO. / DIV. / UNIT SGT - Sergeant Inglis, Todd - 2691 - SPECIAL SERVICES - SPECIAL SERVICES-MAJOR CRIMES

**NARRATIVE/
SUPPLEMENTAL REPORT**

1 CONNECTING REPORT NUMBERS	2 RD OUT	3 BEAT OUT	4 RB NUMBER 130013209
-----------------------------	-------------	---------------	---------------------------------

5 NARRATIVE SUPPLEMENTAL CASE CLOSED

Narrative:

was aware of Sr. Dep. Hutton's position. In essence, Sr. Dep. Hutton described feeling boxed in and therefore felt he was going to be hit by the suspect vehicle. I asked Sr. Dep. Hutton if he yelled any commands at the driver during this critical moment. Sr. Dep. Hutton stated that he did not have time to yell commands nor did he have time to use his radio.

During the time Sr. Dep. Hutton was firing his weapon at the suspect and vehicle, his intentions were to "stop the threat before I get hurt." Sr. Dep. Hutton again stated that he felt he was alone with no back-up to deal with the suspect who was trying to kill him and felt his decision to shoot at the suspect was justified at the time due to the circumstances. When Sr. Dep. Hutton fired his weapon, he was aiming at the center mass of the driver and was conscious not to aim anywhere else in the event that there were other passengers in the vehicle. Sr. Dep. Hutton did not recall the succession of the rounds that he fired. He knows that he fired a total of seven rounds and stopped firing when the vehicle began to move forward to make a turn. Sr. Dep. Hutton did not recall having to conduct a tactical reload at this point. Sr. Dep. Hutton recalls that when the suspect vehicle backed towards him, the vehicle came within five feet or less of striking him. Det. Worthy asked Sr. Dep. Hutton if recalled being mindful of the backdrop while he was shooting. Sr. Dep. Hutton at the time did not consider the backdrop but afterwards recalls seeing people standing in that area and requested that L.A. Sheriff's personnel check for bystanders being injured.

At this point, Sr. Dep. Hutton began describing what occurred immediately after firing at the suspect and vehicle. As the vehicle turned northwest and to the left of where Sr. Dep. Hutton was standing, Sr. Dep. Hutton did not fire his weapon at the suspect or vehicle because he felt the threat was over. Sr. Dep. Hutton continued pointing his gun at the suspect and suspect vehicle as it moved away from him and as it was passing his position. At this point, Sr. Dep. Hutton recalls using his radio to advise dispatch that he was involved in a shooting and needed back up. When other deputies arrived, Sr. Dep. Hutton recalls reloading his firearm.

I asked Sr. Dep. Hutton to focus on what occurred after the vehicle began moving northwest. Sr. Dep. Hutton described the vehicle screeching as it moved forward in that direction. I asked Sr. Dep. Hutton if at this point he yelled any commands at the driver. Sr. Dep. Hutton stated that he did not and immediately there was a

12 DATE / TIME OF REPORT 06/19/2013 1226	13 REPORTING OFFICER / ID NO. / DIV. / UNIT SDE - Senior Deputy Lopez, Jose - 2342 - SPECIAL SERVICES - SPECIAL SERVICES-MAJOR CRIMES
14 FTO OFFICER / ID NO. / DIV. / UNIT	15 APPROVED BY / ID NO. / DIV. / UNIT SGT - Sergeant Inglis, Todd - 2691 - SPECIAL SERVICES - SPECIAL SERVICES-MAJOR CRIMES

**NARRATIVE/
SUPPLEMENTAL REPORT**

1 CONNECTING REPORT NUMBERS	2 RD OUT	3 BEAT OUT	4 RB NUMBER 130013209
-----------------------------	-------------	---------------	---------------------------------

5 NARRATIVE SUPPLEMENTAL CASE CLOSED

Narrative:

traffic collision to his left between a patrol unit and the suspect vehicle. Sr. Dep. Hutton saw the Acura attempting to maneuver a u-turn on Lake View Canyon to proceed south. From his peripheral vision, Sr. Dep. Hutton saw a Sheriff's marked patrol unit driving east and approaching the rear of his patrol unit. This Sheriff's patrol unit then turned north behind Sr. Dep. Hutton's patrol unit and went directly towards the Acura that was attempting to maneuver the u-turn. Sr. Dep. Hutton saw the front of the Sheriff's patrol unit collide with the driver's side door area of the Acura causing the Acura to stop moving.

I pointed out to Sr. Dep. Hutton that the Sheriff's patrol unit involved in the collision with the Acura was not in contact with the Acura. Sr. Dep. Hutton stated that after the collision occurred, the patrol unit was in contact with the Acura and the emergency lights were activated. The patrol unit was moved back to the position it is now when it became necessary to arrest and render medical aid to the suspect. The patrol unit was pushed up against the Acura preventing the driver's door from being opened. Immediately after the collision, Sr. Dep. Hutton recalls using his radio to request fire and ambulance. Sr. Dep. Hutton recalls Sergeant Devers arrived to assist and he directed Deputy Doepking to back the patrol unit away from Acura.

I asked Sr. Dep. Hutton what the actions were of the driver immediately after the collision. Sr. Dep. Hutton recalled the driver was moving around and Deputy Doepking was yelling commands at the driver such as, "Let me see your hands!" or "Show me your hands!" Sr. Dep. Hutton saw the driver's hands and in his opinion, the driver was complying. Sr. Dep. Hutton stated that the patrol units were presently in the same position as he recalls they were after the incident. Sr. Dep. Hutton specifically recalls that the emergency lights to his patrol unit and the patrol unit that collided with the Acura were activated and functioning.

Before being directed away from the scene by Sergeant DeWames, Sr. Dep. Hutton saw more deputies arrive to assist as well as medical personnel who rendered medical assistance to the driver of the Acura. Sr. Dep. Hutton estimated that approximately 2 to 3 minutes elapsed from the time he requested fire and ambulance to the time they arrived. Sr. Dep. Hutton then left the scene as directed by Sgt. DeWames.

Det. Worthy asked Sr. Dep. Hutton if the gun that was seized prior to this interview the same gun that he

12 DATE / TIME OF REPORT 06/19/2013 1226	13 REPORTING OFFICER / ID NO. / DIV. / UNIT SDE - Senior Deputy Lopez, Jose - 2342 - SPECIAL SERVICES - SPECIAL SERVICES-MAJOR CRIMES
14 FTO OFFICER / ID NO. / DIV. / UNIT	15 APPROVED BY / ID NO. / DIV. / UNIT SGT - Sergeant Inglis, Todd - 2691 - SPECIAL SERVICES - SPECIAL SERVICES-MAJOR CRIMES

**NARRATIVE/
SUPPLEMENTAL REPORT**

1 CONNECTING REPORT NUMBERS	2 RD OUT	3 BEAT OUT	4 RB NUMBER 130013209
-----------------------------	-------------	---------------	---------------------------------

5 NARRATIVE SUPPLEMENTAL CASE CLOSED

Narrative:
utilized during the critical shooting incident and if he altered the gun in any way. Sr. Dep. Hutton stated that it was the same gun and that he did not alter the handgun in any manner. Det. Worthy asked Sr. Dep. Hutton if during the shooting he recalled where each round he fired impacted. Sr. Dep. Hutton recalls seeing bullet holes in the driver's side door of the Acura where he was aiming. During the time Sr. Dep. Hutton was shooting his handgun at the suspect, he was holding the handgun with two hands in a bladed stance while sidestepping. Sr. Dep. Hutton stated that the only option he felt he had was to shoot at the suspect to stop the threat. Sr. Dep. Hutton further stated that there was no doubt in his mind that the suspect was trying to kill him in order to escape.

Det. Worthy asked Sr. Dep. Hutton for an estimation of time that elapsed from the point the Acura first drove away at a high rate of speed to the point the shooting and ultimate collision occurred. Sr. Dep. Hutton estimated approximately 30 seconds elapsed. Based on the suspect's actions, Sr. Dep. Hutton suspected that driver was involved in the hit and run collision that he and Deputy Doepking were originally investigating or had just committed a crime or was about to commit a crime.

I felt that Sr. Dep. Hutton provided sufficient information in order for me to document his account of what occurred. I did not feel a need to ask further questions. Sr. Dep. Hutton affirmed that the walk through and interview we conducted on this date was voluntary on his part. End of interview.


12 DATE / TIME OF REPORT 06/19/2013 1226	13 REPORTING OFFICER / ID NO. / DIV. / UNIT SDE - Senior Deputy Lopez, Jose - 2342 - SPECIAL SERVICES - SPECIAL SERVICES-MAJOR CRIMES
14 FTO OFFICER / ID NO. / DIV. / UNIT	15 APPROVED BY / ID NO. / DIV. / UNIT SGT - Sergeant Inglis, Todd - 2691 - SPECIAL SERVICES - SPECIAL SERVICES-MAJOR CRIMES

**SENIOR DEPUTY HUTTON
PHOTOGRAPHS**









PHOTOGRAPHS

SENIOR DEPUTY HUTTON'S HANDGUN

Sig Sauer / P239

Serial # 

**.40 Caliber rounds
7 round magazine capacity; plus 1
round in the chamber**














Ⓢ - SIGARMS INC. EXETER - 198
FRAME MADE IN GERMANY



















**INTERVIEW OF
DEPUTY K. DOEPKING**

**NARRATIVE/
SUPPLEMENTAL REPORT**

VENTURA COUNTY SHERIFF'S DEPARTMENT

AGENCY IDENTIFIER CA0560000

1 CONNECTING REPORT NUMBERS		2 RD OUT	3 BEAT OUT	4 RB NUMBER 130013209
-----------------------------	--	-------------	---------------	---------------------------------

5 NARRATIVE SUPPLEMENTAL CASE CLOSED

1	CODE SECTION / DESCRIPTION 664/187(a) PC / Attempted Murder	CLASS. <input type="checkbox"/> Misd. <input checked="" type="checkbox"/> Fel.	CODE SECTION / DESCRIPTION (<input type="checkbox"/> Reclassify To:)	CLASS. <input type="checkbox"/> Misd. <input type="checkbox"/> Fel.
---	---	--	---	---

CODE	NAME (Last, First, Middle) / FIRM NAME	AKA / Moniker	RACE	SEX	HT	WT	HAIR	EYES	DOB	AGE
V	Doepking, Kristopher									30

RESIDENCE ADDRESS	RESIDENCE PHONE

OCCUPATION (<input type="checkbox"/> STUDENT <input checked="" type="checkbox"/> VC DEPUTY <input type="checkbox"/> OTHER LEO)	DAYS OFF	WORK HOURS	LANGUAGE	OPERATOR'S LIC NO./STATE
Peace Officer				

BUSINESS / SCHOOL NAME	ADDRESS	BUSINESS PHONE
Ventura County Sheriff's Office,		

VEH. LIC. NO. / STATE	VEH. COLOR / YEAR / MAKE / MODEL / BODY STYLE	OTHER CHARACTERISTICS / VIN NO.

Narrative Follows On Subsequent Page

12 DATE / TIME OF REPORT 06/23/2013 1006	13 REPORTING OFFICER / ID NO. / DIV. / UNIT SDE - Senior Deputy Lopez, Jose - 2342 - SPECIAL SERVICES - SPECIAL SERVICES-MAJOR CRIMES
--	---

14 FTO OFFICER / ID NO. / DIV. / UNIT	15 APPROVED BY / ID NO. / DIV. / UNIT SGT - Sergeant Inglis, Todd - 2691 - SPECIAL SERVICES - SPECIAL SERVICES-MAJOR CRIMES
---------------------------------------	---

COPIES TO DET / MC NARC GANG/SEU STATS PRESS DOJ COURT _____ OTHER _____

1 CONNECTING REPORT NUMBERS	2 RD OUT	3 BEAT OUT	4 RB NUMBER 130013209
-----------------------------	-------------	---------------	---------------------------------

5 NARRATIVE SUPPLEMENTAL CASE CLOSED

Narrative:

**Interview
Ventura County Sheriff's Deputy Kristopher Doepking**

On 6-16-2013 at approximately 0315 hours, myself and Ventura County Sheriff's Detective Dean Worthy conducted an interview of Deputy Doepking who was involved in a use of force incident involving suspect Rogelio Gutierrez. The interview took place in the area of the intersection of Lake View Canyon and Agoura Road in Westlake. Dep. Doepking agreed to the interview and walk through of the crime scene at the same time. Prior to interviewing Dep. Doepking, we interviewed Sr. Dep. Hutton in the same manner with attorneys, Internal Affairs, and officers from the Ventura County District Attorneys Office present.

On Saturday 6-15-2013, Dep. Doepking was re-assigned to work the dawn shift "9D21" beat car in the Westlake area. Dep. Doepking is normally assigned to "4R21" referred to as a "cover car" and subject to re-assignment. Dep. Doepking arrived at the East Valley station to begin his shift at 1800 hours. Dep. Doepking prepared himself for patrol and attended briefing. Afterward, Dep. Doepking went in service and handled a few non-significant calls. Dep. Doepking was in the area after he and Sr. Dep. Hutton handled a "suspicious subject" call at "Togos" restaurant on Agoura Rd. near Westlake Blvd. Dep. Doepking stated it was already dark out and estimates the time was between 2000 and 2100 hours. Det. Worthy asked Dep. Doepking to talk about how he became involved in the critical incident.

Shortly after clearing the call, Dep. Doepking received an in progress "hit and run" call. Dispatch advised that the incident occurred in the area of Agoura Rd. and Westlake Blvd. and the reporting party was driving a white vehicle. Dispatch further advised that the "Regent" was involved and that the suspect vehicle was a hatchback. Dep. Doepking explained that the "Regent" theatre is not located in the area of Agoura Rd. and Westlake Blvd. but actually is located at Agoura Rd. and Lake View Canyon. Dep. Doepking responded to the area dispatch advised and ultimately met with Sr. Dep. Hutton who self initiated his response to assist on the call since he was already in the area on the previous call.

Dep. Doepking and Sr. Dep. Hutton spoke and agreed that the Regent theatre was not in the area indicated

12 DATE / TIME OF REPORT 06/23/2013 1006	13 REPORTING OFFICER / ID NO. / DIV. / UNIT SDE - Senior Deputy Lopez, Jose - 2342 - SPECIAL SERVICES - SPECIAL SERVICES-MAJOR CRIMES
14 FTO OFFICER / ID NO. / DIV. / UNIT	15 APPROVED BY / ID NO. / DIV. / UNIT SGT - Sergeant Inglis, Todd - 2691 - SPECIAL SERVICES - SPECIAL SERVICES-MAJOR CRIMES

**NARRATIVE/
SUPPLEMENTAL REPORT**

1 CONNECTING REPORT NUMBERS	2 RD OUT	3 BEAT OUT	4 RB NUMBER 130013209
-----------------------------	-------------	---------------	---------------------------------

5 NARRATIVE SUPPLEMENTAL CASE CLOSED

Narrative:

by dispatch. Dep. Doepking and Sr. Dep. Hutton responded to the intersection of Agoura Rd. and Lake View Canyon where the Regent Theatre is actually located. Although this is actually in L.A. County, Dep. Doepking decided to continue investigating the incident. Dep. Doepking entered the "County Line" mall lot via Lake View Canyon entrance and Sr. Dep. Hutton entered the lot via the Agoura Rd. entrance.

Dep. Doepking noticed that the gray Acura was blocking the driveway entrance where Sr. Dep. Hutton turned. It appeared to Dep. Doepking that cars could not go around the Acura. Dep. Doepking noticed that the brake lights to the Acura were on with one brake light defective. After a few moments, Dep. Doepking saw the Acura make a quick left turn and speed away from Sr. Dep. Hutton. Dep. Doepking was in the left turn lane to turn into the mall parking lot when he made this observation. Dep. Doepking described the mall parking lot as being full of cars with pedestrians coming and going from the theatre and stores.

Dep. Doepking recalls that the Acura headlights were on when the car sped away and turned with one rear light being defective. At this point Dep. Doepking did not see emergency lights activated on Sr. Dep. Hutton's patrol car. Dep. Doepking emphasized that it appeared to him that the driver of the Acura sped away because he suddenly realized a police car was behind him. When Dep. Doepking entered the parking lot, he saw Sr. Dep. Hutton following the Acura that at this point was traveling south in the lot accelerating away. Dep. Doepking suspected that the Acura was probably the hit and run suspect vehicle because the vehicle was in the area and it was a hatchback as well. Furthermore, the driver was now attempting to evade police.

Dep. Doepking saw the Acura southbound in the lot past the bank drive through area with Sr. Dep. Hutton following behind. Dep. Doepking planned to drive to the front of the lot to head off the Acura but was slowed down by traffic and pedestrians. As Dep. Doepking approached the Acura it passed by him traveling westbound at a speed of approximately 30 to 35 mph that Dep. Doepking considered too fast for the conditions. Dep. Doepking then saw the Acura turn right (north) behind the businesses with Sr. Dep. Hutton following behind. Dep. Doepking decided to back track in anticipation of the suspect coming back out to the front lot. At this point, there is no doubt in Dep. Doepking's mind that the suspect driving the Acura is actively evading police. Dep. Doepking is anticipating being involved in a pursuit with the Acura. Dep. Doepking did not have the emergency lights or siren

12 DATE / TIME OF REPORT 06/23/2013 1006	13 REPORTING OFFICER / ID NO. / DIV. / UNIT SDE - Senior Deputy Lopez, Jose - 2342 - SPECIAL SERVICES - SPECIAL SERVICES-MAJOR CRIMES
14 FTO OFFICER / ID NO. / DIV. / UNIT	15 APPROVED BY / ID NO. / DIV. / UNIT SGT - Sergeant Inglis, Todd - 2691 - SPECIAL SERVICES - SPECIAL SERVICES-MAJOR CRIMES

**NARRATIVE/
SUPPLEMENTAL REPORT**

1 CONNECTING REPORT NUMBERS	2 RD OUT	3 BEAT OUT	4 RB NUMBER 130013209
-----------------------------	-------------	---------------	---------------------------------

5 NARRATIVE SUPPLEMENTAL CASE CLOSED

Narrative:

activate on his patrol unit at this point.

As Dep. Doepking is traveling north in the lot, he heard from his open drivers window a person yell at others to get out of the way because "they are chasing someone". Dep. Doepking maneuvered around several cars and as he turned right (east) in the lot, he saw the headlights of the Acura approaching his position very quickly. Dep. Doepking stopped because it appeared to him that the Acura was going to collide with his patrol car. The driver of the Acura swerved and "squeezed" between Dep. Doepking's patrol car and the curb and accelerated away in the lot. Dep. Doepking did not have the emergency lights or siren activated on his patrol unit at this point.

Dep. Doepking saw the Acura continue southwest in the lot. Dep. Doepking exited the lot and turned south on Lake View Canyon. Dep. Doepking accelerated to the corner of Agoura Rd. and prepared to make a right turn to proceed west on Agoura Rd. Dep. Doepking reached for the radio microphone and when he completed his turn, he was in the middle of the roadway. Dep. Doepking saw the front end of the Acura exit the mall parking lot and turn left (east) on Agoura Rd. against normal traffic flow. At this point, the driver is driving the wrong way traveling directly towards Dep. Doepking's patrol vehicle in the same lane. Dep. Doepking discarded the radio microphone and began to prepare for a head on collision with the Acura. In his mind, Dep. Doepking believes that the driver of the Acura is going to crash into him.

Det. Worthy asked how fast Dep. Doepking was driving and what lane he was in. Dep. Doepking believes at this point, he is driving in the number 2 lane of Agoura Rd. but cannot recall exactly what speed he was driving. Dep. Doepking admits that he was traveling fast and was "on the gas" to catch up to the Acura who had a shorter route to Agoura Rd.

Dep. Doepking stated the Acura was accelerating quickly towards him and Dep. Doepking stopped his patrol car. Dep. Doepking was thinking of his options and at one point reached for his gun in case he needed to have it in his hand if a collision occurred and he needed to defend himself. Dep. Doepking stated that "at the last minute" the Acura veered to left and sideswiped the passenger's side front end of Dep. Doepking's patrol car with the passenger's side front end of the Acura. The Acura continued at a high rate of speed east bound on Agoura Rd.

12 DATE / TIME OF REPORT 06/23/2013 1006	13 REPORTING OFFICER / ID NO. / DIV. / UNIT SDE - Senior Deputy Lopez, Jose - 2342 - SPECIAL SERVICES - SPECIAL SERVICES-MAJOR CRIMES
14 FTO OFFICER / ID NO. / DIV. / UNIT	15 APPROVED BY / ID NO. / DIV. / UNIT SGT - Sergeant Inglis, Todd - 2691 - SPECIAL SERVICES - SPECIAL SERVICES-MAJOR CRIMES

**NARRATIVE/
SUPPLEMENTAL REPORT**

1 CONNECTING REPORT NUMBERS	2 RD OUT	3 BEAT OUT	4 RB NUMBER 130013209
-----------------------------	-------------	---------------	---------------------------------

5 NARRATIVE SUPPLEMENTAL CASE CLOSED

Narrative:
past Dep. Doepking.

Dep. Doepking put his patrol car in reverse and maneuvered a turn to proceed east after the Acura. As Dep. Doepking is backing his car and making the sweeping turn to face east, he hears to the right of him the sound of gunshots and is able to see Sr. Dep. Hutton who is now standing outside of his patrol car in the intersection of Lake View Canyon and Agoura Rd. facing east. As he is hearing the gunshots, Dep. Doepking sees Sr. Dep. Hutton standing next to the patrol car door "shooting at the suspect". Dep. Doepking explained that he was looking through the windshield of his patrol car when he saw Sr. Dep. Hutton shooting at the suspect. We moved the group to the approximate location where Dep. Doepking's patrol car was located during the shooting for a better perspective.

At this point, Det. Worthy touched on the earlier collision between Dep. Doepking's patrol car and the Acura. Dep. Doepking is not certain if the driver intentionally collided with his patrol car. Dep. Doepking explained that it was his perception that the Acura was coming head on at a high rate of speed towards him and was going to collide head on to his patrol car. Dep. Doepking focused back to what he witnessed regarding the shooting.

Dep. Doepking saw Sr. Dep. Hutton shooting at the Acura that was now facing northwest up against the curb. As he explained, it appeared to me that Dep. Doepking was confusing east and west and I asked if he was certain it was facing northwest. Dep. Doepking indicated with his hand the direction the Acura was facing and Det. Worthy told him that he was indicating east. Dep. Doepking agreed and stated the Acura was "head on to the curb". Dep. Doepking explained that when he saw Sr. Dep. Hutton shooting, it appeared to him that the Acura was making an arcing left turn in a northwest direction. As the Acura was turning, Dep. Doepking heard the driver screaming and grabbing the steering wheel. Sr. Dep. Hutton had stopped shooting at the suspect at this point. Dep. Doepking was not certain why Sr. Dep. Hutton fired his weapon at the suspect but surmised that the suspect did something serious to cause Sr. Dep. Hutton to shoot at him. Dep. Doepking did not see the muzzle flash on Sr. Dep. Hutton's gun because his back was to Dep. Doepking during the shooting. Upon further describing the position where he saw Sr. Dep. Hutton standing, it was apparent to us that Dep. Doepking only had a partial view

12 DATE / TIME OF REPORT 06/23/2013 1006	13 REPORTING OFFICER / ID NO. / DIV. / UNIT SDE - Senior Deputy Lopez, Jose - 2342 - SPECIAL SERVICES - SPECIAL SERVICES-MAJOR CRIMES
14 FTO OFFICER / ID NO. / DIV. / UNIT	15 APPROVED BY / ID NO. / DIV. / UNIT SGT - Sergeant Inglis, Todd - 2691 - SPECIAL SERVICES - SPECIAL SERVICES-MAJOR CRIMES

**NARRATIVE/
SUPPLEMENTAL REPORT**

1 CONNECTING REPORT NUMBERS	2 RD OUT	3 BEAT OUT	4 RB NUMBER 130013209
-----------------------------	-------------	---------------	---------------------------------

5 NARRATIVE SUPPLEMENTAL CASE CLOSED

Narrative:
of Sr. Dep. Hutton.

Upon further discussion about his field of view at the time of the shooting, Dep. Doepking stated that he was fixated on Sr. Dep. Hutton and may be incorrect about the position of the Acura. The only furtive movement Dep. Doepking saw the Acura make was when the driver of the Acura made the left arc turn in order to continue to flee. Dep. Doepking stated that neither did he nor Sr. Dep. Hutton had their emergency lights or sirens activated at this point and no radio traffic had been broadcasted by either officer. Dep. Doepking explained that everything happened and escalated too quickly for him to respond as necessary. Dep. Doepking could not provide an exact time of the duration of the entire incident and stated that it was no more than 2 minutes.

Det. Worthy asked Dep. Doepking if Sr. Dep. Hutton had cover while he was shooting at the suspect. Dep. Doepking recalls seeing Sr. Dep. Hutton standing next to the open door to his patrol unit with no other cover. Dep. Doepking looked at the scene and explained that his position upon backing to turn around may not have been exactly as he explained. Dep. Doepking is not certain if before ramming the suspect vehicle, he went around the front of Sr. Dep. Hutton's patrol unit or made his approach from behind the patrol unit.

Dep. Doepking recalls hearing five to six rounds being fired in rapid succession. Dep. Doepking again stated that he first heard the gunshots then turned around and saw Sr. Dep. Hutton's back as he was shooting towards the suspect vehicle. As Dep. Doepking drove towards the suspect vehicle and Sr. Dep. Hutton, Dep. Doepking did not know exactly what the actions of the driver were to cause Sr. Dep. Hutton to shoot at the suspect. Dep. Doepking surmised that the actions had to have been serious in nature. The driver was driving recklessly and had already collided with Dep. Doepking's patrol unit. There was no doubt in Dep. Doepking's mind that the driver was aware that the police were following him and due to his reckless behavior, Dep. Doepking suspected that the driver committed as serious offense just prior to seeing the police and was now trying to kill him and Sr. Dep. Hutton to escape. At this point, Dep. Doepking intended on stopping the driver of the Acura.

We walked closer to the scene of the shooting and final collision for a better perspective. Dep. Doepking began to describe his actions regarding the collision with the Acura. Dep. Doepking began to accelerate towards

12 DATE / TIME OF REPORT 06/23/2013 1006	13 REPORTING OFFICER / ID NO. / DIV. / UNIT SDE - Senior Deputy Lopez, Jose - 2342 - SPECIAL SERVICES - SPECIAL SERVICES-MAJOR CRIMES
14 FTO OFFICER / ID NO. / DIV. / UNIT	15 APPROVED BY / ID NO. / DIV. / UNIT SGT - Sergeant Inglis, Todd - 2691 - SPECIAL SERVICES - SPECIAL SERVICES-MAJOR CRIMES

**NARRATIVE/
SUPPLEMENTAL REPORT**

1 CONNECTING REPORT NUMBERS	2 RD OUT	3 BEAT OUT	4 RB NUMBER 130013209
-----------------------------	-------------	---------------	---------------------------------

5 NARRATIVE SUPPLEMENTAL CASE CLOSED

Narrative:

the Acura when the vehicle was at the west curb of Lake View Canyon attempting to make the u-turn. Dep. Doepking is not certain if the front wheels of the Acura were touching the curb when he collided with the Acura or if he pushed the Acura into the curb as a result. At this point, Dep. Doepking indicated that he turned towards the Acura from the rear ("inside") of Sr. Dep. Hutton's patrol unit.

As Dep. Doepking is approaching the suspect vehicle, the vehicle is making the "sweeping arcing" turn. Dep. Doepking recognizes that the driver is continuing to evade and willing to do whatever it takes to do so. At this point, Dep. Doepking intentionally collided with the driver's side door of the Acura and pinned it against the curb. Dep. Doepking quickly exited his patrol unit with his gun in his hand to deal with the suspect. Dep. Doepking again spoke about the danger the driver posed and about the need to stop him.

As Dep. Doepking is approaching the suspect in the Acura, he is pointing his gun at him and yelling commands, "Show me your hands!" "Put both your hands up!". Dep. Doepking recalls that the driver immediately had his hands up and may have already had them up before or as Dep. Doepking exited his patrol unit. Dep. Doepking held the driver at gunpoint and Sr. Dep. Hutton was on the passenger side of Dep. Doepking's car also pointing his gun at the driver. Dep. Doepking saw Sr. Dep. Hutton utilize his portable radio to request additional units. Dep. Doepking noticed that the driver was bleeding from the hands and chest. The driver then started to "fade" back. Dep. Doepking saw patrol units from Los Angeles Sheriff's begin to arrive. Ventura County Sheriff's Sergeant Allen Devers also arrived to assist. As Dep. Doepking and the assisting officers cleared the interior of the Acura for further suspects, Dep. Doepking noticed that the driver began to lean back as if he was fainting and his hands dropped.

I asked Dep. Doepking if he recalled the amount of traffic that was in the intersection during this time and if he recalls activating his emergency lights at any time during the incident. Dep. Doepking stated the traffic in the area of the intersection was light and he did not activate his emergency lights or siren.

As the vehicle was cleared for additional suspects, the driver went unconscious. Dep. Doepking recalls they requested fire and ambulance to respond. Sgt. Devers tried to open the passenger door to the Acura and was

12 DATE / TIME OF REPORT 06/23/2013 1006	13 REPORTING OFFICER / ID NO. / DIV. / UNIT SDE - Senior Deputy Lopez, Jose - 2342 - SPECIAL SERVICES - SPECIAL SERVICES-MAJOR CRIMES
14 FTO OFFICER / ID NO. / DIV. / UNIT	15 APPROVED BY / ID NO. / DIV. / UNIT SGT - Sergeant Inglis, Todd - 2691 - SPECIAL SERVICES - SPECIAL SERVICES-MAJOR CRIMES

**NARRATIVE/
SUPPLEMENTAL REPORT**

1 CONNECTING REPORT NUMBERS		2 RD OUT	3 BEAT OUT	4 RB NUMBER 130013209
-----------------------------	--	-------------	---------------	---------------------------------

5 NARRATIVE SUPPLEMENTAL CASE CLOSED

Narrative:
unsuccessful. Sgt. Devers told Dep. Doepking to move his patrol unit away from the driver's door of the Acura. Upon doing so, Dep. Doepking explained that one of the push bars form his patrol unit was hooked into the Acura and when he backed the unit, the Acura was dragged along a "couple of inches" before disconnecting.


At this point, Dep. Doepking was ushered away from the scene. Dep. Doepking recalls checking the area where stray rounds could have traveled to assure no person was injured. Before terminating the interview, I asked Dep. Doepking where he was aiming his vehicle when he decided to ram the Acura. Dep. Doepking aimed at the driver's door to stop the driver from fleeing.


End of interview.


12 DATE / TIME OF REPORT 06/23/2013 1006	13 REPORTING OFFICER / ID NO. / DIV. / UNIT SDE - Senior Deputy Lopez, Jose - 2342 - SPECIAL SERVICES - SPECIAL SERVICES-MAJOR CRIMES
14 FTO OFFICER / ID NO. / DIV. / UNIT	15 APPROVED BY / ID NO. / DIV. / UNIT SGT - Sergeant Inglis, Todd - 2691 - SPECIAL SERVICES - SPECIAL SERVICES-MAJOR CRIMES

**DEPUTY DOEPKING
PHOTOGRAPHS**









TRANSCRIPTIONS

Senior Deputy Hutton Transcript

Ventura County Sheriff's Office Memorandum

To: Major Crimes **Date:** July 1, 2013

From: Detective Jose Lopez

Subject: William Hutton

Re: 13-13209

Date of Interview: June 16, 2013

Time of Interview: 0215 hrs

Case Catalyst Operator: [REDACTED]

Legend: JL = Jose Lopez
DW = Dean Worthy
WH = William Hutton
RS = Rick Shimmel
BH = Bill Hadden
GK = Garo Kuredjian
DC = Dean Cook
CH = Chris Harman
BC = Bob Coughlin
AW = Allen Wisotsky

**Reviewed by Lopez 2342
7-8-2013**

1 DW: Going hot. And the recorder's on.

2 JL: Okay. It's June 16th, 2013, myself Detective Jose
3 Lopez, Ventura County Sheriff's with Detective Dean Worthy of
4 Ventura County Sheriff's. We're standing at the intersection of
5 Lakeview Canyon Road and Agoura Road.

6 We're here with Senior Deputy Billy Hutton with Ventura
7 County Sheriff's regarding an investigation we're conducting
8 reference a shooting and a pursuit.

9 And I'm going to have the other people that are standing
10 here introduce themselves.

11 Title and name.

12 RS: Rick Shimmel, VCSDA.

13 BH: Bill Hadden, attorney for Billy Hutton.

14 GK: Sergeant Garo Kuredjian Internal Affairs.

15 DC: Sergeant Dean Cook, Internal Affairs.

16 CH: Chris Harman, Deputy District Attorney.

17 BK: Bob Coughlin, DA's office.

18 AW: Alan Wisotsky, Special Counsel to the sheriff.

19 JL: Thank you.

20 Billy, I'm just going to just go by Billy, it'll be a lot
21 easier, okay? We're just going to spend a little time talking
22 about how you started your shift. Obviously you're on dawn shift,
23 correct?

24 WH: I'm on the cover car --

25 JL: Okay.

26 WH: -- hours.

27 JL: All right. So let's start with that. You started
28 obviously Saturday, which would have been the 15th. So start us off

CONFIDENTIAL

1 with how your day started before you went to work, anything
2 unusual, anything that -- that you could have done that might have
3 affected you in any negative way or anything like, okay? So go
4 ahead and --

5 WH: I started my day. I woke up at about 1:30 this
6 afternoon.

7 JL: Okay.

8 WH: Got ready for my -- for work for my 2:30 shift --

9 JL: Okay.

10 WH: -- that started at 2:30. I arrived at work at 2:30
11 in the afternoon, attended briefing.

12 JL: Uh-huh.

13 WH: Was done with briefing around 1510 hours, 3:10 p.m.
14 And then I went ahead had went 10-8 into -- into service onto the
15 streets.

16 JL: Okay. Anything unusual happen at home before you
17 came to work?

18 WH: No.

19 JL: Okay. Before your -- before you went to briefing,
20 obviously you -- you got ready. Can you walk me through your
21 routine and now you prepare yourself for -- for your shift?

22 WH: Yes. I went ahead and I took a shower.

23 JL: Okay.

24 WH: Obviously brushed my teeth, combed my hair, got into
25 my full issue uniform.

26 JL: Okay.

27 WH: And responded to the briefing room.

28 JL: Okay. Do you check your gun before you go to

1 briefing or after briefing?

2 WH: I check my gun before briefing.

3 JL: Okay. And go ahead and describe to me your gun. I
4 think you have a -- a unique gun so let's talk about that a little
5 bit.

6 WH: Yes. I have a P239.

7 JL: That's a Sig?

8 WH: That's a Sig Sauer.

9 JL: Okay.

10 WH: Yes, 40 cal.

11 JL: What's the -- 40 caliber?

12 WH: Yes.

13 JL: And what's unique about it? It's just -- just a
14 type of gun?

15 DW: Compared to the other patrol officers' guns?

16 WH: It's just a more compact pistol.

17 JL: Okay.

18 WH: And has seven rounds in the magazine and one round
19 in the chamber.

20 JL: Okay. And how many magaz- -- extra magazines do you
21 carry on you?

22 WH: Two.

23 JL: Okay. And do you have a backup gun?

24 WH: I do not.

25 JL: Okay. All right.

26 DW: I'm sorry.

27 Those two extra magazines, how many rounds do they hold
28 when they're --

CONFIDENTIAL

1 WH: Seven.

2 DW: -- full? Were they loaded?

3 WH: Yes, they were.

4 DW: So you had two magazines with seven rounds each?

5 WH: One in the weapon for another total of seven and one
6 in the chamber for a total of twenty-two rounds.

7 JL: Gotcha. Okay. So okay, so you went to briefing.
8 Anything in briefing unusual?

9 WH: No.

10 JL: Okay. So you begin your shift. Which was
11 approximately what time?

12 WH: I hit the streets at --

13 JL: What time did you go 10-8?

14 WH: Probably about 1510 hours.

15 JL: Okay. So just walk us through that real quick and
16 leading up to this particular call.

17 WH: I had a couple of traffic stops. I wrote a citation
18 for somebody that was parked in the fire lane. And I responded to
19 Von's over here in the area --

20 JL: Okay.

21 WH: -- of Togo's in --

22 JL: And you're pointed -- on Agoura you pointed -- let's
23 call that south.

24 WH: To the we- -- yes, so west of this location.

25 JL: Okay. What time --

26 WH: On the --

27 JL: What time was it?

28 WH: I don't know the --

CONFIDENTIAL

1 JL: Approximately?

2 WH: The -- possibly around 8:00 o'clock.

3 JL: Okay.

4 WH: Right around 2000 hours. And it was for a couple
5 subjects that turned out to be transients that were --

6 JL: Okay.

7 WH: -- possibly harassing customers.

8 JL: All right. Continue.

9 WH: And then we received this call.

10 JL: Okay.

11 WH: Which --

12 JL: Describe the call to me.

13 WH: It was a hit and run. It was a 20002 that had just
14 occurred.

15 JL: Okay.

16 WH: And dispatch stated that the -- that the occurrence
17 was in the area of Westlake Boulevard and Agoura Road.

18 JL: Okay.

19 WH: Deputy Doepking was the primary on the call.

20 JL: Uh-huh.

21 WH: 9D21. I was the secondary.

22 JL: Okay.

23 WH: I responded 9J51 and we arrived on scene at the same
24 time.

25 JL: Uh-huh.

26 WH: They said that a white Volkswagen was hit. I guess
27 one of the victim's vehicle --

28 JL: Right.

CONFIDENTIAL

1 WH: -- was a white Volkswagen. And we arrived at the
2 intersection here and looking back at the call slip, they said
3 that -- there was something in regards to the Westlake theater. So
4 at that point we thought maybe this 20002 actually occurred in this
5 shopping center right here.

6 JL: Okay.

7 WH: At that time the light was red over here at the
8 intersection.

9 JL: Uh-huh.

10 WH: I turned on all my lights, made a U-turn at the
11 intersection of -- of Agoura Road --

12 JL: Uh-huh.

13 WH: -- and Westlake and came back down this street
14 proceeding eastbound.

15 JL: Okay.

16 WH: Down this street. While in en route to the call, on
17 the CAD, on our PCM's, there was a license plate number of the
18 suspect vehicle.

19 JL: Okay.

20 WH: And at that time I cut and pasted it from the call
21 slip to the wants and warrants screen under the vehicle.

22 JL: Uh-huh.

23 WH: And, to see what the suspect vehicle was and the
24 location, who the suspect allegedly was.

25 JL: Okay.

26 WH: Or the RO of the car. I remember getting to
27 probably -- probably right around this point.

28 JL: Uh-huh.

1 WH: When -- when I was proceeding eastbound --

2 JL: Uh-huh.

3 WH: -- and noticing something was wrong with the plate,
4 maybe it was -- it was an out of area car. I -- I didn't really
5 spend that much attention to it because I had a green light here
6 and I was making a left turn.

7 JL: Okay. When you say there's something wrong with the
8 plate, are you talking about the -- the number of the plate or are
9 you already seeing a vehicle?

10 WH: To clarify something wrong.

11 JL: Okay.

12 WH: I just believed maybe the RP on this call may have
13 got --

14 JL: Gotcha.

15 WH: -- the wrong license plate number.

16 DW: So you didn't have a match is what you're saying?

17 WH: I believe so just on primarily looking at it.

18 JL: There was some -- yeah.

19 WH: It just -- just --

20 JL: The sequence of numbers.

21 WH: The sequence of numbers and just to give you a
22 little bit of -- of focus on it. I was actually going to pull into
23 this parking lot and further clarify.

24 JL: Okay.

25 WH: And look for the vehicle and read the -- read the
26 screen but it didn't get to that point.

27 JL: Okay. And you were pointing to the parking lot
28 behind you, which is --

1 WH: Parking lot of the county line.

2 JL: Right.

3 WH: Parking lot.

4 JL: The Lakeview Canyon Road?

5 WH: Yes. Once I entered the parking lot because we are
6 in LA County --

7 JL: Correct.

8 WH: -- I just wanted to see if the call did occur within
9 our jurisdiction of Ventura County or if it was a LA County call.

10 JL: Go ahead.

11 WH: At that time I went ahead and made a left, I made a
12 left turn at the intersection of Lakeview Canyon Road --

13 JL: Uh-huh.

14 WH: -- from Agoura. I entered the parking lot of the
15 county line plaza on that -- it's the -- would be the northeast --

16 JL: North.

17 WH: -- entrance --

18 JL: Correct.

19 WH: -- here and upon entering the parking lot, directly
20 off to my left there was a gray Acura --

21 JL: Uh-huh.

22 WH: -- that was stopped with -- it was stopped right
23 there. So it was just -- I -- I think I saw headlights on the car.
24 I could tell that it was occupied --

25 JL: Okay.

26 WH: -- just by -- just by looking at it at that time. I
27 was going to run the plate of the car. I saw a subject, silhouette
28 of a set of eyes looking at me through the -- I just had my

CONFIDENTIAL

1 headlights on. To clarify when I had my lights on at the
2 intersection, I had no lights on at this time.

3 JL: Right.

4 WH: So I was behind the car, the only lights on were my
5 headlights. I was behind the vehicle and the vehicle just
6 immediately turned left in the parking lot and proceeded southbound
7 through the parking lot towards the bank drive-through window.

8 JL: Okay.

9 WH: At that time I followed the vehicle, vehicle was
10 probably doing twenty-five to thirty coming up there.

11 JL: Let me stop you there.

12 WH: Yes.

13 JL: Why did you follow the car?

14 WH: Because at that point I didn't know if that -- that
15 that person was part of the 20002, the hit and run.

16 JL: Uh-huh.

17 WH: I didn't know if that was a suspect or somebody
18 associated with it. And the fact that they looked at me --

19 JL: Uh-huh.

20 WH: -- and they took off, there was something suspicious
21 about that car so I wanted to get that license plate and assess it.

22 JL: Okay. So it was your suspicions of the way the car
23 left and just your -- sounds like your instinct is what you're
24 telling me. It just didn't look right, the guy looked at you and
25 then drove off?

26 WH: Yes.

27 JL: Am I correct?

28 WH: Yes.

1 JL: Okay. Go ahead.

2 WH: Proceeded south through this parking lot --

3 JL: Uh-huh.

4 WH: -- right here. He ended up getting to the end of
5 this drive-through window at this Pacific Western Bank.

6 JL: Yes.

7 WH: He ended up making a right turn at the end of here
8 so now he's proceeding west through this parking lot right here.

9 JL: Okay.

10 WH: This vehicle -- or this parking lot is fully full
11 with vehicles. There's patrons walking around here.

12 JL: Uh-huh.

13 WH: There's people entering and exiting this liquor
14 store right here.

15 DW: Is it dark yet?

16 WH: It's dark. It's dark. So I just had these lights
17 that are here and then --

18 JL: Right.

19 WH: -- I had the lights that were obviously on inside
20 the businesses. The vehicle proceeds to drive about thirty-five to
21 forty miles an hour right through here. The car all of a sudden
22 makes a sharp right at the end of the Village Spirit, the liquor
23 store that's right here on the corner.

24 JL: Okay.

25 WH: So he went -- he started proceeding northbound. At
26 that point I could see two su- -- I saw two subjects when I was in
27 this back alley; I saw one in a black apron, I saw another subject
28 that I believe that was wearing white or lighter type clothing that

CONFIDENTIAL

1 was standing there. I can't tell you if they were to the left
2 or to the right. On the left, like closest to that brick wall
3 that's -- that -- that ends this parking lot.

4 JL: Right.

5 WH: Or if they were to the right closest to the -- to
6 the business in the alley. This vehicle's traveling probably at
7 this point about thirty-five miles an hour too, after -- after they
8 break and he starts off again.

9 JL: Uh-huh.

10 WH: There was a -- a black type of truck I believe that
11 was halfway down through this corridor right here through the
12 alley. I had to slow down to get around it and obviously I'm
13 watching out to make sure these --

14 JL: Yes.

15 WH: -- patrons aren't walk -- running across the road
16 because they looked like they were in distress based on the
17 incident. The vehicle keeps it speed where he was at, right around
18 thirty-five miles an hour back there and the vehicle's fishtailing
19 in the back here. I don't know if it was controlled by him, I
20 don't know if it was a mechanical thing in the car but the vehicle
21 is just going back and forth.

22 JL: Okay. I'm going to stop you for a minute. From
23 that point to where we are right now, have you put anything out on
24 the air?

25 WH: No.

26 JL: Okay.

27 WH: I had not yet.

28 JL: Okay. Go ahead.

CONFIDENTIAL

1 DW: One more thing. The earlier broadcast of the -- the
2 20002, did they put out a vehicle description?

3 WH: They put out a vehicle description. I believe I did
4 not hear exactly what the vehicle description was. I was still
5 looking -- I saw the plate, I was going to run it.

6 DW: Okay.

7 WH: And I think, I'm not sure, don't quote me on it, but
8 when I looked at the PCM under the wants and warrants screen, I
9 think it said Chevy.

10 DW: Okay.

11 WH: And it just didn't look like the right vehicle. It
12 just looked like something out of the area based on initial
13 instinct.

14 JL: Okay.

15 DW: Okay.

16 JL: Let's pick up where you -- where you see the
17 vehicle --

18 WH: Okay. So I'll continue in the back.

19 JL: -- fishtail.

20 WH: The vehicle's fishtailing through the -- through the
21 back of the alley, makes a left, goes past this movie theater right
22 here.

23 JL: Yeah.

24 WH: As soon as we get to the movie theater and he rounds
25 the corner, I lose sight on him. I had to slow down to -- based on
26 all the -- all the factors that I told you and the obstacles that I
27 had.

28 DW: Hey, Billy, are your emergency lights on now?

CONFIDENTIAL

1 WH: No. I don't -- I don't believe they're on at this
2 time. I don't know the exact point I turned it on.

3 DW: I'll back up even further. When you first pull in
4 the parking lot and you're going to run on your -- you know, that
5 license plate to clarify it on the PCM and you see this vehicle
6 that you end up the chasing, is that vehicle -- are you -- are you
7 facing the back end of that vehicle when you pull in?

8 WH: Yes, yes.

9 DW: Okay. But you don't have anything on but your
10 headlights?

11 WH: I had my headlights on at this time.

12 DW: Okay. No forward facing red or rotators or strobes
13 or anything?

14 WH: No, I believe -- I believe I may have turned them on
15 when I was in the back alley or coming right through here.

16 DW: Right.

17 WH: I don't know exactly where I turned them on.

18 DW: Do you --

19 WH: I could -- I could have turned them on right away, I
20 don't -- I don't remember.

21 DW: Okay. Did you happen to have your dome light on in
22 the car at all or --

23 WH: No.

24 DW: Okay. And that's your vehicle over there, the
25 black-and-white?

26 WH: Yes.

27 DW: It's fully marked?

28 WH: 3388.

1 DW: And you're wearing the exact same uniform you were
2 wearing earlier when you were driving the car?

3 WH: Yes, yes.

4 DW: Okay.

5 WH: Continuing where I left off, I went ahead and made a
6 right turn in the -- in the rear portion of the parking lot by the
7 Westlake theater -- by this theater right here. At that point I'd
8 already lost sight of the car. As he made a right through there
9 and he's peeling around the corner, I'd lost sight of him.

10 JL: Okay.

11 WH: I come around the corner here and now I'm proceeding
12 southbound towards the same entrance/exit of the county line mall
13 that we talked about before.

14 JL: Right.

15 WH: And at that time I see a patrol unit, which I
16 assumed was Deputy Doepking, the other unit that was this call. I
17 see him exit the parking lot right here, continue -- he exits the
18 parking lot through the entrance/exit we spoke about and he
19 continues southbound on Lakeview Canyon Road.

20 JL: Okay. And we're talking about the -- the car that
21 you were following?

22 WH: No.

23 JL: No?

24 WH: Deputy Doepking.

25 JL: Deputy -- okay. Okay, got you.

26 WH: Okay? I've lost sight of that vehicle.

27 JL: Right.

28 WH: I -- I haven't seen the suspect vehicle.

CONFIDENTIAL

1 DW: What you see is the police car?

2 WH: All I see is the police car. The police car
3 proceeds southbound --

4 JL: Uh-huh.

5 WH: -- over here on Lakeview Canyon. I follow him
6 believing he had a upper advantage, I don't know where he was
7 during this whole thing, if he followed me back or whatnot. I -- I
8 ended up following him. Now, keep in mind, I'm probably -- as he's
9 exiting the parking lot -- the parking lot here, as he's exiting
10 and coming out onto the street here, I probably exit the parking
11 lot when he is getting close to making a right turn here 'cause
12 he -- he -- I saw the vehicle make a right turn on the westbound --

13 JL: Right.

14 WH: -- Agoura Road. When I say vehicle, I mean the
15 patrol unit. I see him turn. I follow him and at that point -- at
16 that point as I'm coming up to the intersection here, I hear (NOISE
17 MADE) I hear the loud screeching of a motor. Okay? I come up
18 here, I look, I see the suspect vehicle again. The vehicle is now
19 going eastbound in the westbound traffic lanes.

20 JL: Of Agoura?

21 WH: Of -- of Agoura Road, all right? And I see Doepking
22 proceeding still going westbound. He's -- he's going properly with
23 the flow of traffic. At that time I see the suspect vehicle veer
24 towards what I believe is the driver's side of -- of Deputy
25 Doepking's vehicle and then he's come -- I stay, I don't make a
26 turn because I know he's coming back this way. Okay?

27 JL: Let me stop you there real quick. This roadway is
28 two lanes?

CONFIDENTIAL

1 DW: Yeah, let's step over here to get a look.

2 JL: Sorry.

3 DW: What lane do you see Deputy Doepking's patrol car
4 in?

5 JL: If you can remember. If you don't --

6 WH: I thought I saw him more on the lines of the middle,
7 I don't think he was actually --

8 JL: Okay.

9 DW: Okay.

10 WH: I can't remember.

11 JL: Okay. But you did definitely saw the other -- the
12 suspect car approach him on the driver's side as he was going past
13 him?

14 WH: I -- I just assumed it was the driver's side based
15 on what I saw. It was -- it was really quick watching him and I
16 was more worried now after seeing that, the -- the subject's next
17 move.

18 DW: Just -- just clarify, Billy. You see that same car
19 that you had chased earlier through the alley --

20 WH: Yes.

21 DW: -- traveling eastbound in the westbound lanes --

22 WH: Correct.

23 DW: -- as Deputy Doepking is traveling westbound in the
24 middle-ish of the roadway?

25 WH: Yes.

26 DW: Okay. Are we in relation to where when -- where
27 this occurred where you -- you mentioned earlier that the suspect
28 vehicle looked, as it was driving toward the driver's side of --

CONFIDENTIAL

1 WH: Yes.

2 DW: -- Deputy Doepking's car? Would it be down that way
3 or -- if you were to estimate, if not, that's okay.

4 WH: Yeah. It would be right around this general
5 vicinity.

6 DW: Okay.

7 WH: What I see. I mean, it's hard for me.

8 DW: Okay.

9 WH: I mean, I'm standing here now and I was there
10 before.

11 DW: Right.

12 WH: And I had a windshield I'm looking out --

13 DW: Right.

14 WH: -- the right side, right side.

15 DW: Right, right. Are you still at that intersection or
16 have you --

17 WH: I'm still --

18 DW: -- made the turn?

19 WH: I'm still at the intersection.

20 DW: Okay.

21 WH: I wasn't make the turn because now I see the vehicle
22 coming back towards me.

23 DW: Okay, all right.

24 WH: At that time, the suspect vehicle proceeds at, I'd
25 say thirty-five to forty, maybe a little faster, miles an hour
26 right towards my patrol unit.

27 DW: Okay.

28 WH: Okay.

CONFIDENTIAL

1 DW: Real quick. Was there a collision between Deputy
2 Doepking and --

3 WH: Yes.

4 DW: -- right here?

5 WH: Yeah, and I witnessed it.

6 DW: Can you describe that for me?

7 WH: Yeah, I witnessed it. The -- the --

8 DW: Let's -- let's slow down and just go through that
9 (INAUDIBLE).

10 WH: The -- the su- -- I witnessed the suspect vehicle,
11 like I said proceeding eastbound in the westbound lanes. I saw him
12 intentionally veer towards the driver's side area of --

13 DW: Right.

14 WH: -- Deputy Doepking's patrol unit.

15 DW: Right. You saw a collision?

16 WH: I saw a collision. I heard glass break.

17 DW: What was the effect of that collision? Did dep- --
18 Deputy Doepking's vehicle veer off or do you see anything?

19 WH: I -- I didn't see. I -- I don't know if he was
20 hurt, I don't know what happened as a result of that.

21 DW: Right.

22 WH: Again, the revving the motor, that sub- -- that
23 subject not stopping --

24 DW: Right.

25 WH: -- and seeing me, I was trying to reassess what's
26 going to happen next with him.

27 DW: Right. What's -- what's going through your mind
28 when you see that take place? When you see, you hear the revving,

CONFIDENTIAL

1 you see that veering of the vehicle.

2 WH: Yes.

3 DW: You see your partner getting hit, his patrol car.
4 On the driver's side? Is this the -- is the driver's door of his
5 car getting hit or what side of the vehicle's getting hit?

6 WH: I believe it was the driver's side of the vehicle.

7 DW: Driver's side?

8 WH: Yes.

9 DW: Walk us through what, what's your mindset right now?
10 What's -- what's happening?

11 WH: My mindset at that point is I was next.

12 DW: Okay.

13 WH: Because he sees another patrol unit.

14 DW: Uh-huh.

15 WH: There's no way he didn't notice me, I had my lights
16 on.

17 DW: Okay.

18 WH: Okay?

19 DW: So you have your emergency lights on?

20 WH: I got my lights, my emergency lights were on and
21 hopefully somebody has cameras here. I'm -- I possibly -- I mean,
22 hopefully training and experience, I threw them on right away.

23 DW: Okay.

24 WH: At a time during this, my lights were turned on.

25 DW: Right. Okay.

26 WH: I'm sitting at the intersection thinking he's coming
27 after me next. He's heading in my exact direction.

28 DW: Uh-huh.

1 WH: Okay? At one point I went ahead --

2 DW: Let's start walking this way.

3 JL: Yeah. If it would be easier to walk.

4 DW: Yeah.

5 JL: And just for my notes, you rea- -- you're pointed at
6 the -- the collision between Doepking's vehicle and the subject
7 vehicle occurred probably at the exit to the shopping center where
8 the County Line sign is?

9 WH: Yes, approximately.

10 JL: Okay. That's approximate. Now we're walking
11 towards the intersection of Lakeview Canyon and Agoura Road. We're
12 walking westbound.

13 DW: East.

14 JL: Eastbound, I'm sorry.

15 DW: Probably -- oh, sorry. I'm sorry.

16 JL: That's okay.

17 DW: I'm sorry.

18 Probably handle a lot of this discussion from right here
19 in the middle of the intersection.

20 WH: Perfect.

21 DW: Right?

22 WH: Okay.

23 JL: Okay, go ahead.

24 WH: Continuing where I left off, my patrol unit, I was
25 facing southbound --

26 JL: Okay.

27 WH: -- at the intersection of Lakeview Canyon Road at
28 Agoura Road witnessing this collision that just occurred with my

CONFIDENTIAL

1 partner off to my right in the west.

2 DW: So are you just past the limit line, so you got a
3 clear view here?

4 WH: Yeah, absolutely. I'm past the limit line.

5 DW: Okay.

6 WH: I'm making these observations from my windshield and
7 my right -- I believe my -- my right side front passenger --

8 DW: Uh-huh.

9 WH: -- window. I see this guy coming right towards me.
10 Okay? At that point, I don't know exactly at what point, but I --
11 I reverse my car because he's coming straight at me. I didn't know
12 if it was a tactic, if he -- I -- I felt he was going to ram into
13 my patrol unit or maybe he was using it as a tactic to continue on
14 this way.

15 DW: Uh-huh.

16 WH: Maybe to stall me. At that time -- at that time for
17 my safety and so I didn't get hit by a moving vehicle traveling
18 forty-plus mile -- thirty-five to forty-five-plus miles an hour, I
19 went ahead and reversed my vehicle. At that time the vehicle
20 continued across the intersection of Lakeview Canyon and Agoura
21 Road and ended up on the -- on the northeast side of the
22 intersection against the curb.

23 DW: Okay.

24 WH: I don't know if it was an a- -- a crash, I don't
25 know if he -- if he braked, he just -- he just went ahead and went
26 that way. I didn't see the whole thing because I was now coming
27 out this way to get behind the unit.

28 DW: Let's walk this way a little bit. You see these --

CONFIDENTIAL

1 these skid marks right here?

2 WH: Yes.

3 DW: That lead up to that pole?

4 WH: Yes.

5 DW: Kind of that direction? Do you know what these skid
6 marks are from?

7 WH: Yeah, that's from -- that's from the suspect
8 vehicle.

9 DW: That is?

10 WH: That is.

11 DW: Okay.

12 WH: At that point I went ahead and I wrapped around in a
13 tactful position. I tried to -- I tried to keep my vehicle, I
14 believed I was approximately thirty feet.

15 DW: Let's -- let's just back up a little bit. So he
16 comes through here, you're at the intersection.

17 WH: Yes.

18 DW: He forward passed to get a view of that direction.
19 You can see in the relation to these skid marks where -- I'm going
20 to assume this is the suspect vehicle coming through here.

21 WH: Yes.

22 DW: Where was your patrol unit as far as how far forward
23 into the intersection were you when you were --

24 WH: I think --

25 DW: (INAUDIBLE).

26 WH: -- I backed up at that point.

27 DW: Okay. So you're backing up as --

28 WH: Yeah.

1 DW: -- he's coming into the intersection?

2 WH: 'Cause he would have hit me.

3 DW: Okay. Okay. So he's coming through here. Does he
4 come to a stop right there?

5 WH: I think so. I can't -- I can't tell you for sure
6 how it happened. He -- the vehicle eventually did come to a stop
7 right at that location that we're referring to on the northeast
8 side --

9 DW: Okay.

10 WH: -- of the intersection. But my vehicle, I was
11 wrapping around. I was keeping an eye on him.

12 DW: Right.

13 WH: I was keeping an eye on him. I believe my windows
14 were up and I was -- I was turning to get into a tactful position
15 to enforce a traffic enforcement stop.

16 DW: You're trying to come in behind him?

17 WH: I was trying to get in -- I'm sorry.

18 DW: Rather than have him behind you?

19 WH: Yes.

20 DW: Okay.

21 WH: I wanted to be behind his vehicle in case he ended
22 up proceeding down further into LA County --

23 DW: Right.

24 WH: -- on Agoura Road or if he proceeded northbound on
25 Lakeview Canyon.

26 DW: Could you see inside the vehicle at all? Could you
27 see how many occupants or could you describe the driver?

28 WH: I can I think as we continue on.

CONFIDENTIAL

1 DW: Okay, okay. But at this point as he's driving
2 through the intersection or she or whomever, you -- you don't know
3 who's in the car?

4 WH: I just see one body.

5 DW: Okay.

6 WH: I just see one body coming at me. I was trying to
7 focus more on my tactics of what I'm going to do for my safety at
8 that point.

9 DW: Okay.

10 WH: But it appeared to me that it was just one solo
11 driver.

12 DW: Okay.

13 WH: At this point to continue, I was -- I was now turned
14 in more of a tactful position with my patrol car facing east to --
15 to go ahead and have this traffic stop continue. At this point I
16 saw the vehicle stop there, I immediately, I didn't know what the
17 suspect was going to do. I did not want to be in the line of fire
18 how I was. I immediately exit my patrol unit.

19 DW: Uh-huh.

20 WH: I didn't know if he was going to run or what was
21 going to happen.

22 JL: Let's start walking that way.

23 DW: Okay.

24 JL: We're going to walk to the driver's side of your car
25 and we'll continue from there.

26 DW: Is this the position your car was it when you exited
27 it?

28 WH: Yes, sir.

1 DW: So it's still in the same position?

2 JL: Okay. So now we're standing on the driver's side of
3 your car, police car. Continue.

4 WH: By the time I exited my patrol unit, I started to
5 approach the vehicle. I was unsure at this time if there was any
6 radio traffic that has been put out on this vehicle yet at this
7 point.

8 DW: Uh-huh.

9 WH: I did not know where Doepking was, Deputy Doepking
10 at that -- at that point. I didn't know if he was hurt or what. I
11 didn't see him come up, I didn't hear him or anything.

12 DW: Uh-huh.

13 WH: So I figured it was just myself alone with this
14 individual in the dark --

15 DW: Uh-huh.

16 WH: -- in the middle of this intersection.

17 DW: What's going through your mind right now?

18 WH: At this point he -- he hit my partner, he hit the --
19 he hit my patrol -- the partner -- my partner's patrol unit, trying
20 to get away and trying to injure my partner, which -- which I
21 believed and then he was coming at my patrol unit I believed to try
22 to hurt or injure me so he can get away.

23 DW: Uh-huh.

24 WH: That point to get -- I ended up exiting my patrol
25 unit, I stepped to the left side of the door of my patrol unit and
26 I was going to put out a license plate I believe when it was safe.
27 I was just going to assess the situation with that car stopped
28 here.

CONFIDENTIAL

1 DW: Uh-huh.

2 WH: At that point, happened very, very fast. I see out
3 of the driver's side side mirror, I see somebody look at me, I
4 could tell it was either a dark-complected male or it was dark
5 interior of the car. I just saw dark but I saw eyes looking at me
6 from this -- from this vantage point. And I would like to walk
7 forward if I can.

8 JL: Yes. Okay. Now we're standing just past the
9 driver's door, which is open.

10 WH: As I was in this general area, I started appr- -- I
11 started to walk forward to get a license plate number, I saw as I
12 just told you, the suspect looking at me out of the side mirror.
13 At that point immediately the car screeches and the vehicle starts
14 coming straight at me in reverse.

15 DW: Uh-huh.

16 WH: I'm within this general vicinity, I was one hundred
17 percent in fear of my life at this point. I thought the suspect
18 was trying to kill me. At that point I drew my firearm, upped the
19 position of the unit. I think --

20 DW: Had you had your gun out before?

21 WH: I believe my gun was already out. It was either --
22 my hand was on it and my level two retainer was open. It was
23 either or down at my side, I don't know the exact location but I
24 had my hand on my gun. And at that point I didn't take any
25 chances, that vehicle starts coming back at me in reverse peeling
26 out. At that point I tried to step this way because he already
27 knew where I was looking at me out of the side-view mirror.

28 DW: Right.

CONFIDENTIAL

1 JL: Stepping back?

2 WH: Yeah. I was stepping back because he had all the
3 opportunity in the world to go ahead and surrender to me at this
4 point.

5 DW: Right.

6 WH: And right when he put that car in reverse I knew
7 that wasn't his mindset at that time.

8 DW: Yeah.

9 WH: My mindset was this guy was going to kill me. He
10 started to back up right here. At that point I went ahead and
11 stepped to my left as I described and I went ahead and started
12 firing rounds into the vehicle.

13 DW: Okay.

14 WH: And I believe my rounds went directly only through
15 the drive -- when I say I believe, I was getting into something
16 else there. My rounds went directly inside the driver window of
17 the vehicle.

18 DW: Okay.

19 WH: I believe the window was down, I didn't hear a glass
20 break, but I didn't hear my rounds go off either. At that point I
21 started firing at the vehicle and I believe I fired four rounds at
22 that time as the vehicle was coming back towards me but I ended up
23 looking later that I fired seven rounds. As the vehicle came back
24 towards me and as I started firing the rounds at the vehicle, the
25 vehicle stopped and it went to make a U-turn right here within --

26 DW: Okay. I hate to slow you down 'cause you're doing a
27 phenomenal job, you really are. I want to commend you, you're
28 doing outstanding.

CONFIDENTIAL

1 WH: All right.

2 DW: But let's slow things down just a little bit and
3 we'll get to what happened over there where the car ultimately came
4 to rest. But let's talk about as that car's coming back to you.
5 Okay? Car's backing up toward you, you already explained that you
6 thought the driver of that car was trying to kill you.

7 WH: Absolutely.

8 DW: And you were in fear of your -- for your life. You
9 made -- you made a comment earlier that you -- you tried to evade
10 the vehicle by going to your left?

11 WH: Yes.

12 DW: And this direction wasn't much of an option, right,
13 'cause your --

14 WH: I could not go towards my patrol unit because I
15 would have been boxed in. I had a small arena --

16 DW: Right.

17 WH: -- for my safety.

18 DW: Uh-huh.

19 WH: And -- and yes, and he still had control of the
20 steering wheel --

21 DW: Right.

22 WH: -- so he could have seared in any direction. I ran
23 out this way.

24 DW: Okay. That -- that's actually, you're painting a
25 really good picture for me. So you're moving this way as he's
26 advancing at you --

27 WH: Yes.

28 DW: -- in a vehicle --

CONFIDENTIAL

1 WH: Yes.

2 DW: -- moving quicker than you can move?

3 WH: Absolutely.

4 DW: Okay. So you try going this direction, you're
5 not -- are you -- you're not going to be able to get out of his
6 way? Is that what you're saying?

7 WH: Yes. I wouldn't have been able to get out of his
8 way, number one. And I knew subconsciously I had a door to worry
9 about here. The last thing I was wanting to happen is to trip
10 backwards and fall over the door of my own feet because he would
11 have ran me over and he would have been on his way.

12 DW: Right.

13 WH: His -- his goal at that time, he did not want to
14 surrender, he wanted to hurt, kill, or injure me.

15 DW: Okay.

16 JL: Did you have time to -- to yell anything at him, did
17 you have --

18 WH: I -- I didn't have any time to get out on the radio
19 and even grab my radio. I didn't have time to go ahead and yell
20 any commands to have this guy follow at all.

21 JL: Okay.

22 DW: So your state of mind, and I'm not going to put
23 words in your mouth, but what's going on in your -- I mean, you
24 already explained that, you think he's trying to run you over with
25 his car. As you decide to pull the trigger --

26 WH: Yes.

27 DW: -- and fire your weapon, what's your state of mind
28 at this point?

CONFIDENTIAL

1 WH: My state of mind is that --

2 DW: While you're doing that?

3 WH: My state of mind is I have to stop this threat --

4 DW: Okay.

5 WH: -- before I get hurt.

6 DW: Okay.

7 WH: I know I'm in this. I know I'm in this situation by

8 myself at this time. I had no other officers in this general area

9 with me when I'm facing this, this individual.

10 DW: Uh-huh.

11 WH: And it was just me at this time and I feared he was

12 going to kill me.

13 DW: Okay. What were you aiming for?

14 WH: I was aiming for -- when I looked down my sight

15 picture, when I looked down my sight picture, it was -- it was a

16 blur, it was right in the chest area right to the door. I was

17 aiming just for the driver, just in case for some reason somebody

18 was ducked down, I didn't want somebody to be a victim in the --

19 in the front passenger seat as a result of this driver's behavior

20 and -- and what he's doing. So I aimed just for the chest area. I

21 tried -- I tried to keep it within the driver's side of the car.

22 DW: Where a chest would be located in a vehicle, based

23 on -- that's what you're telling me?

24 WH: Based on him kind of coming back towards me and

25 turning, I was trying to aim up -- upper mass --

26 DW: Okay.

27 WH: -- of the subject.

28 DW: Okay.

CONFIDENTIAL

1 WH: Upper chest area.

2 DW: And how many rounds did you say you fired?

3 WH: I ended up firing seven rounds I believe.

4 DW: Okay. Do you recall the succession in which you
5 fired these rounds? You know how we go to the range and you do,
6 you know, two to the body, we do rapid fires, we do, you know, do
7 you recall the succession at all?

8 WH: I remember the vehicle coming back, I remember just
9 I kept firing rounds and my ultimate goal was to have that vehicle
10 stop. I don't know the actual succession of the rounds or
11 everything. I know I was trying to still get out of the way and I
12 was still retreating and worried about this door and worried about
13 falling backwards. But I stopped shooting when that vehicle went
14 ahead and was proceeding away from me. When I felt I was no longer
15 a threat and it was going forward, I stopped.

16 DW: How close did that vehicle get to you when this
17 occurred, when the shooting stopped and it, the vehicle started
18 moving forward?

19 WH: When it came back to me at first?

20 DW: Yeah. How --

21 JL: How far backwards?

22 DW: How close did it get to you when it was coming
23 backwards?

24 WH: I -- I tried to get out of the way and retreat back.
25 Probably got within -- gosh, I'd say maybe five feet.

26 DW: Okay.

27 WH: Less.

28 DW: Okay.

CONFIDENTIAL

1 JL: Approximate.

2 WH: Approximately.

3 JL: Okay.

4 WH: I don't know for sure but I would say -- I would say
5 right around that.

6 DW: And you -- you brought up a point, when you're
7 concentrating on your -- your sight and where you're shooting --

8 WH: Yes.

9 DW: -- were you mindful of your backdrop at all while
10 this was occurring? Were you -- was any of that going through your
11 mind?

12 WH: I was mindful of my backdrop. I didn't see anybody
13 in this initial area. I know there was traffic in the
14 intersection. But I was still trying to sidestep to my left as
15 this car was still coming back towards me so he didn't know exactly
16 my movements --

17 DW: Right.

18 WH: -- where I was going. And I was -- I was more in
19 the lines of -- of going, stopping the threat and going after the
20 suspect in the situation. I did immediately, when additional units
21 came on scene, I remember seeing people in this area and when I was
22 relieved later on, I immediately had LA County -- or I believe it
23 was LA County deputies go and check and make sure no rounds went
24 downrange this way and everything.

25 DW: Okay. And we'll get to that but we're still at the
26 shooting. Did your gun ever -- you know, when your round -- when
27 you run out of bullets, you know, the slide locks to the rear?

28 WH: Correct.

CONFIDENTIAL

1 DW: Did that occur?

2 WH: No, it did not.

3 DW: It did not occur?

4 WH: No.

5 DW: So did you do any type of tactical reload or
6 anything like that?

7 WH: I did later on.

8 DW: You did later on?

9 WH: I did. But can -- can I address one more thing in
10 here?

11 DW: Yeah, absolutely.

12 WH: As the vehicle stopped and I realized as it started
13 go forward I didn't see any weapons in the guy's hand at that time
14 after it already proceeded forward --

15 DW: Right.

16 WH: -- I was still covering the subject right here. I
17 stopped firing.

18 DW: Right.

19 WH: I knew at this time when the car's going this way if
20 he has no other weapons in me, he really can't turn into me. I can
21 go this way now.

22 DW: Right.

23 WH: Now I have more -- more -- more freedom of getting
24 out of the way of this incident.

25 DW: You're assessing the -- the scene?

26 WH: I'm assessing the scene.

27 DW: Right.

28 WH: And as the vehicle passed me, I kept front sight on

CONFIDENTIAL

1 him watching the suspect at all times.

2 DW: Okay.

3 JL: You were pointing north so it's -- car's now going
4 north?

5 WH: Yeah, it's actually going --

6 JL: North, north.

7 WH: It was going north to west.

8 JL: Right, correct.

9 WH: Yes.

10 JL: Okay.

11 DW: When you -- when you told me earlier, you told us
12 earlier you fired seven rounds?

13 WH: Yes.

14 DW: How do you know you fired seven rounds?

15 WH: Because at the end of the incident I remember
16 taking -- I remember taking my clip out and seeing one clip was
17 empty and I knew my gun didn't lock back. So I -- I knew that I
18 was still on my first magazine. I -- when I -- after the vehicle
19 passed and I did approach to keep -- to keep a front sight on the
20 suspect in the vehicle --

21 DW: Uh-huh.

22 WH: -- I did put out the license plate number at that
23 time, I did put out that I was just involved in the shooting,
24 requesting addition units. I was unsure if the other deputy did
25 put that out at the time.

26 DW: Right.

27 WH: So I went ahead and said it to be safe than sorry.

28 And then at that point when I saw guns and there was more people on

CONFIDENTIAL

1 scene, I did do a tactful reload right there.

2 DW: Okay.

3 WH: I did a tact reload standing at the vehicle.

4 DW: And when you did a tactical reload at any point
5 after or during the incident, did you realize that -- how many
6 rounds were in that magazine that was seated in your gun during the
7 shooting? Were they all gone, were there a couple left?

8 WH: Yeah. I noticed in the -- in the magazine, I
9 noticed --

10 DW: That was in your gun?

11 WH: That was in my gun that I went ahead and put back in
12 the top portion of my --

13 DW: Uh-huh.

14 WH: My horizontal --

15 DW: Pouch?

16 WH: -- pouch, that there was no more ammunition in
17 there.

18 DW: Okay.

19 WH: I know that my gun carries seven rounds in the
20 magazine, there was no more rounds. So --

21 DW: Plus one in the chamber for a total of eight rounds?

22 WH: Yes.

23 DW: Okay. All right.

24 JL: Let's pick up, where now the car's moving northwest.

25 WH: Correct.

26 JL: Kind of direction you stated earlier.

27 WH: Yeah.

28 JL: Pick up from there what happened.

CONFIDENTIAL

1 WH: I remember following the vehicle this way and again
2 it went ahead and just screeched and went this way. I didn't know
3 if it was going to try to get back around Lakeview Canyon.

4 JL: Did you yell any commands at that time, do you
5 remember, possibly?

6 WH: No. Because right as the vehicle passed and I'm
7 looking, I'm looking and I just see a TC occur on my left-hand
8 side.

9 JL: Okay.

10 WH: It was just, everything was so fast.

11 JL: Okay. And when you say you're following, you're --
12 you're indicating with your gun, you're pointing your gun at the --
13 at the car still and that's what you mean by following? You're
14 following with -- with your gun pointed at him?

15 WH: Yes.

16 JL: Okay.

17 WH: And commands, it was an extremely stressful
18 situation. When I was still had front sight on the guy and I was
19 watching him, I didn't -- if I would have said something along the
20 lines of, hey, stop, police, I mean, he had every single
21 opportunity --

22 JL: Okay.

23 WH: -- in the world and he was still advancing towards
24 us. So I didn't know where my other partner was and it just right
25 away as -- as I stopped looking from nor- -- my north and I looked
26 here, out of my peripheral vision, I just saw a TC occur here in
27 this corner.

28 JL: Okay. And instead of saying TC to me, tell me --

CONFIDENTIAL

1 WH: Sure.

2 JL: -- exactly what happened.

3 WH: Out of my peripheral vision, I recall seeing a
4 patrol unit coming from -- from my left so behind my patrol unit.

5 JL: Okay.

6 WH: Towards northbound Lakeview Canyon.

7 JL: Okay. So you -- you're pointing west right now so
8 you came --

9 WH: I'm pointing west.

10 JL: The car came eastbound, we're talking about patrol
11 car --

12 WH: Patrol unit.

13 JL: -- eastbound.

14 WH: Eastbound.

15 JL: Did it go around the front of your car or did it
16 go --

17 WH: No.

18 JL: -- behind?

19 WH: No. It went behind my car.

20 JL: Okay, so it came -- okay, so it came through here
21 behind your car?

22 WH: Yes.

23 JL: And then what happened?

24 WH: At that point -- at that point I see the TC out
25 of -- sorry, the traffic collision occur. What I saw, is I saw the
26 suspect trying to negotiate a turn to go ahead and get away back
27 down southbound Lakeview Canyon --

28 JL: Right.

CONFIDENTIAL

1 WH: -- towards Agoura Road.

2 JL: Trying to a make U-turn?

3 WH: He was trying to make a U-turn in the intersection.

4 JL: To go -- to go -- wanting to go south?

5 WH: Yes.

6 JL: On Lakeview?

7 WH: Yes.

8 JL: Okay.

9 WH: Yes. And then I just saw -- I saw out of the -- my
10 peripheral vision the patrol unit go and I saw the -- a collision
11 occur where the front portion of the patrol unit hit the rear
12 portion of the suspect vehicle along the curb.

13 JL: Okay. Right now, the patrol vehicle is not touching
14 that car. When the collision occurred, is this the position the
15 cars were in or do you recall --

16 WH: No.

17 JL: -- what position they were in?

18 WH: No. The -- the patrol unit had its lights on.

19 JL: You're talking about the red light?

20 WH: It had its emergency lights, the red light.

21 JL: The emergency lights on.

22 WH: It had the red emergency lights on and the vehicle
23 was pushed up, the front end of the patrol unit was pushed up along
24 the driver's side door --

25 JL: Okay.

26 WH: -- of the -- of the suspect vehicle along the
27 driver's side.

28 JL: What happened after that?

1 WH: After that, I went ahead and got to the rear portion
2 of the patrol car, I -- I actually got on the radio, I requested
3 fire and --

4 JL: Right.

5 WH: Fire and emergency personnel and I waited for
6 additional units to arrive. I believe either -- I think it was
7 Sergeant Devers, Sergeant Devers arrived and he was along the front
8 passenger side of the vehicle. At that point I don't know if he
9 told Deputy Doepking to move his vehicle back so medical personnel
10 could attain (sic) to him, maybe they couldn't get in the passenger
11 side or something happened, but for some reason I saw Deputy
12 Doepking move --

13 JL: Uh-huh.

14 WH: -- move his patrol unit back.

15 JL: Okay. Did --

16 WH: So I don't know if this was an exact position but he
17 removed the -- he moved the patrol car in reverse to separate the
18 patrol unit and the --

19 JL: Okay.

20 WH: And the driver's side door.

21 JL: The driver of the -- of the suspect's car that got
22 hit, what was he doing?

23 WH: He was still moving around in the vehicle. I saw
24 his hands and I heard Deputy Doepking giving him commands.

25 JL: Okay. What kind of commands?

26 WH: I think he said let me see your hands or put your
27 hands on the wheel or something like that. He's saying, yelling
28 something to him. I believe it was something --

CONFIDENTIAL

1 JL: Okay.

2 WH: -- along the lines of let me see your hands or keep
3 your hands where I can see them.

4 JL: Did he comply?

5 WH: I couldn't tell. I was towards the back end of the
6 patrol unit.

7 JL: Okay.

8 WH: I never saw the suspect.

9 JL: Okay. But judging by the commands that were being
10 given, do you -- was he complying, did they keep yelling at him
11 continuously or did it all of a sudden just stop?

12 WH: I just heard him stop yelling.

13 JL: Okay.

14 WH: When he got into the patrol car to move it, I don't
15 know.

16 JL: Right.

17 WH: I don't know what happened there. But I would like
18 to -- I mean, obviously his lights were on in the patrol unit.

19 JL: Uh-huh.

20 WH: This looks like the -- the location of my patrol
21 unit on, it was in -- it didn't move but my emergency lights were
22 on on my car.

23 JL: Okay. All right. So now the -- the car's back, the
24 suspect's still in the car, correct?

25 WH: Suspect's still in the vehicle.

26 JL: Okay. Then what happens?

27 WH: The suspect -- more units start arriving on scene
28 and to him, Sergeant DeWames ended up calling me off. He called me

CONFIDENTIAL

1 off the incident and had me come back here.

2 JL: Okay. So you don't know what happened afterwards
3 as -- I mean, you were -- it sounds like --

4 WH: It -- I was -- before anything, before medical
5 personnel arrived on scene, I was immediately sequestered.

6 JL: Okay.

7 WH: I was -- I was pulled off scene.

8 JL: Okay. But medical personnel did arrive?

9 WH: Yes.

10 JL: And did you see them go to that car and tend to
11 somebody in that car?

12 WH: Yeah. I -- I saw the -- I saw the ambulance over
13 here, I saw fire trucks.

14 JL: Okay.

15 WH: There was still traffic for a little while going on
16 within this intersection. But I did see medical personnel tending
17 to --

18 JL: Okay.

19 WH: -- an occupant or occupants in this vehicle.

20 JL: Approximately after you called for fire, 'cause you
21 called for fire, correct?

22 WH: Yes.

23 JL: And ambulance? Approximately how much time passed
24 before they -- they showed up to render help to injured?

25 WH: It was within -- it was within a couple minutes.

26 JL: Okay.

27 WH: I would say two to -- two to three minutes or so.
28 It was quick.

1 JL: Okay. And then obviously you were pulled away from
2 the scene and --

3 WH: I was pulled away from the scene.

4 JL: -- it was handled by other personnel?

5 WH: Yes, sir.

6 JL: Okay.

7 DW: I had a couple questions.

8 JL: Yes.

9 DW: I didn't mean to interrupt.

10 JL: Go ahead.

11 DW: The firearm you had, Crime Scene Investigator
12 Technician Zeb Dunn collected your handgun and magazines as
13 evidence. Had -- is that the same handgun you had when you were
14 out here?

15 WH: Yes.

16 DW: Had you -- had you done anything in between -- after
17 the shooting, from the time the shooting occurred to the time it
18 was collected as evidence, did you alter it in any way, did you add
19 any additional rounds to it or anything like that?

20 WH: I didn't touch my handgun at all.

21 DW: Noth- -- left it in your holster?

22 WH: Nothing.

23 DW: Until it was collected as evidence?

24 WH: Yes, sir.

25 DW: Okay. I want to go back to the -- the time when the
26 car's backing up and you're firing. Do you see where the rounds
27 go? Like you know how when you go to the range and you could see
28 impacting a target or metal, you know those metal poppers we have

1 that fall down? You can kind of see where the rounds are going?
2 Sometimes you can, sometimes you can't. In this particular
3 instance here tonight, were you able to tell where your rounds
4 went? Where they impacted?

5 WH: I wasn't -- I wasn't able to tell at the time as the
6 vehicle turned toward -- I knew. I knew I must have hit him
7 because I saw rounds over by the -- the driver's side door of -- of
8 the car.

9 DW: Uh-huh.

10 WH: And it was in the general area of where he was at.
11 And I figured that I had to hit him because he stopped, you know?

12 DW: Okay. That was going to be my next question. What
13 was the suspect's response to the -- the gunfire or your shots?
14 Did you see, did you notice anything other than --

15 WH: He --

16 DW: -- him stopping?

17 WH: He stopped retreating, he stopped reversing his
18 vehicle towards me.

19 DW: Okay.

20 JL: Okay.

21 DW: Okay.

22 JL: While we're standing here, I'm seeing skid marks or
23 track, you know, tire track marks in the area that you described
24 where the suspect car was when you shot at it. When the car was
25 going backwards, were the tires screeching? Do you remember?

26 WH: I just heard loud exhaust. I heard the tires, I
27 heard the tires spinning.

28 JL: Okay.

CONFIDENTIAL

1 WH: That's all, that's all I heard.

2 JL: Okay.

3 DW: Now, as you're firing your gun at the vehicle, and
4 your target is the driver of the vehicle --

5 WH: Yes.

6 DW: -- as you explained to us earlier, how were you --
7 how were you standing, if you could describe for us or were you
8 holding the gun with two hands, one hand?

9 WH: No. I was holding the gun with two hands.

10 DW: Okay.

11 WH: I was in a bladed stance at first. I was
12 sidestepping and stepping back.

13 DW: Right. Okay. Holding the gun with two hands?

14 WH: Yes.

15 DW: Okay. Now --

16 WH: As I -- as I was try --

17 DW: -- do you remember moving while you were shooting or
18 maybe in between shots doing any moving?

19 WH: Yes.

20 DW: Okay. Why were you moving?

21 WH: I didn't know where -- if the vehicle -- how the
22 vehicle was going to come. I didn't know if he -- I was trying to
23 kind of call his bluff --

24 DW: Right.

25 WH: -- a little bit.

26 DW: Right, right.

27 WH: You know, so he couldn't hit me. So I was
28 sidestepping --

CONFIDENTIAL

1 DW: Right.

2 WH: -- through this thing and this -- and in this
3 general area where we're all standing right now --

4 DW: Okay.

5 WH: -- to try to avoid being hit.

6 DW: Okay, okay. In your mind, do you think you had any
7 other options?

8 WH: I had no other options. No.

9 DW: Okay.

10 WH: There was nothing else I could have done except go
11 in and fire rounds at the driver to go ahead and stop the threat so
12 I didn't get killed or hurt or injured. There's no doubt in my
13 mind that the suspect was trying to kill me so he can get away.

14 DW: Okay.

15 JL: Okay. You mentioned earlier that when the car
16 stopped here, you got out of your car, correct?

17 WH: Yes.

18 JL: Okay. 'Cause the door's open and you mentioned
19 standing to the -- to the left of that -- of the door.

20 WH: Yes, I started to approach.

21 JL: I believe you mentioned why you did that but I -- I
22 don't recall. Can you tell me why you got out of the car?

23 WH: Yes. I went ahead and did that, my initial -- when
24 he stopped and wasn't going to continue anymore, I was under the
25 assumption that he was going to go ahead and get out of the car and
26 run, you know, maybe come back towards me, have a weapon or
27 something. I didn't know, I just didn't want to be sitting in a
28 death trap --

CONFIDENTIAL

1 JL: Yeah.

2 WH: -- at the time.

3 JL: I believe you mentioned that earlier.

4 WH: Yes.

5 JL: Okay. Okay.

6 DW: Hey, just to backtrack. This -- earlier on in --
7 when you first observe this vehicle and you go on this pursuit
8 southbound through the parking lot, then westbound through the
9 parking lot, then northbound through the alley and then you come
10 around and you lose sight of him momentarily, how long did that
11 pursuit take if you were to get -- put a timestamp on that, how
12 long do you think that took to go around the building, parking lot
13 like that and chasing this guy. I know you mentioned he was doing
14 between thirty-five and forty-five in the alley.

15 WH: Yeah, I'd say -- I'd say no more than thirty
16 seconds.

17 DW: Okay.

18 WH: From start, from the time he started making his left
19 turn, to the time he started through. He did not stop at all.

20 DW: Right. You know what, working patrol a long time,
21 you know, we've been in these instances where we -- we get behind
22 vehicles, people try to run, they try to flee in their vehicle or
23 on foot and certain things are going through our head. Anything
24 stood in your mind like that you thought this suspect was involved
25 in, had just committed a crime, or was about to commit a crime or
26 anything like that stand out? You know, as a result of him
27 fleeing, maybe some red flag's going off in your head?

28 WH: I didn't know if it was the wrong license plate that

CONFIDENTIAL

1 I received. Based on the information, I believed it possibly was.
2 Based on his actions, by seeing law enforcement and being in the
3 area where a call just occurred for our services and seeing him, I
4 believe that he was either involved in the crime --

5 DW: Okay.

6 WH: -- was about to commit a crime, yes.

7 DW: Okay.

8 JL: Okay. Is there any way that we can use some type of
9 measurement to measure proximity of you and the car when it was --
10 when you shot at it? You said it was about how -- how much
11 distance?

12 DW: He said about five feet.

13 JL: About five feet? Okay. And also tact loading. You
14 mentioned you're not sure at what point you tact loaded?

15 WH: No, I know exactly what point --

16 JL: Okay.

17 WH: -- I tact loaded.

18 JL: Let's talk about that.

19 WH: I tack loaded when officers were already on the
20 vehicle here.

21 JL: Okay.

22 WH: When -- when there was -- when there was more than
23 just myself pointing at the vehicle. After the vehicle came to
24 rest and there was -- there was officers on scene right here, I
25 tact loaded my weapon.

26 JL: Okay.

27 WH: Just in case. I heard the officer giving commands
28 but obviously I didn't want to run dry. I know I have limited

CONFIDENTIAL

1 capacity with this weapon and if the of- -- if he would have turned
2 this way and he would have had a weapon in his hand, it would have
3 been a speed load at this time because I was already running dry.

4 JL: Okay.

5 DW: Were you communicating with Deputy Doepking at all
6 at this point?

7 WH: At this point, no, I had no idea where Deputy
8 Doepking was. I didn't know if he was injured as a result.

9 DW: No, after this collision right here.

10 WH: No.

11 DW: No?

12 WH: No. He just immediately went to the driver's side.

13 DW: Okay.

14 WH: He was already there. No.

15 DW: Okay.

16 WH: He was -- he was yelling.

17 DW: You're -- you're --

18 WH: He was yelling so, I didn't interrupt him.

19 DW: So any knowledge that you're -- well, your
20 communication there, either dispatch or responding units or units
21 on scene that you had been involved in a shooting was done via your
22 patrol radio?

23 WH: Yes.

24 DW: And you told dispatch you had been involved in a
25 shooting?

26 WH: Yes.

27 DW: Okay.

28 JL: Okay. As far as the weapon, after this incident

CONFIDENTIAL

1 occurred, did you alter it in any way, did you change anything on
2 it?

3 WH: No, I did not.

4 JL: Okay. And obviously we're here and you're here
5 on -- on your own --

6 WH: Yes.

7 JL: -- accord? This is --

8 WH: Yes.

9 JL: You volunteered to do this, this is something you
10 consented to do?

11 WH: Yes.

12 JL: Okay.

13 Anything else, Dean?

14 DW: No. I mean --

15 JL: Okay.

16 DW: -- as far as that measurement, I mean, I got a feel
17 for where he was at with the door open from his vehicle as he's
18 turning sidestep within five feet. We have a point of rest based
19 on the skid marks before backing up --

20 JL: Right.

21 DW: -- so I'm comfortable with -- with the --

22 JL: Okay.

23 DW: -- approximation, yeah.

24 JL: All right.

25 At this point we're going to go ahead and terminate the
26 walkthrough interview.

27 Thank you.

28 WH: Thank you.

1
2
3
4
5
6
7
8
9
10
11
12
13
14
15
16
17
18
19
20
21
22
23
24
25
26
27
28

DW: Thanks, Billy.

WH: Thank you.

Deputy Doepking Transcript

Ventura County Sheriff's Office Memorandum

To: Major Crimes **Date:** July 2, 2013

From: Detective Jose Lopez

Subject: Kristopher Doepking

Re: 13-13209

Date of Interview: June 16, 2013

Time of Interview: 0315 hrs

Case Catalyst Operator: [REDACTED]

Legend: JL = Jose Lopez
DW = Dean Worthy
KD = Kristopher Doepking
MV = Male Voice
BC = Bob Coughlin
CH = Chris Harman
AW = Allen Wisotsky
RS = Rick Shimmel
GK = Garo Kuredjian
DC = Dean Cook

**Reviewed by Lopez 2342
7-9-2013**

1 DW: This is Detective Dean Worthy, I was with my
2 partner, Detective Jose Lopez. It is June 16th, 2013,
3 approximately 0315 hours. We're at the intersection of Agoura and
4 Lakeview Canyon Road in reference to the officer involved shooting.
5 We are here with Deputy Kristopher Doepking and the following
6 individuals:

7 BC: Bob Coughlin, DA's office.

8 CH: Chris Harman, DA's office.

9 AW: Allen Wisotsky, Sheriff's Special Counsel.

10 RS: Rick Shimmel, VCDSA.

11 GK: Sergeant Garo Kuredjian, Internal Affairs.

12 DC: Sergeant Dean Cook, Internal Affairs.

13 DW: Okay. Those are all present.

14 What we're going to have you do, just a walkthrough of
15 what -- what occurred to you.

16 KD: Okay.

17 DW: And what occurred here tonight with you. I don't
18 want to go too in depth with what happened throughout your day but
19 let's start at the beginning of your shift.

20 What happened today, was it a normal beginning of the
21 shift? How'd did you prepare for your shift, you know, with
22 your -- your gun belt, your -- all that stuff, just walk us through
23 the beginning of your shift.

24 KD: Beginning of my shift I usually start out and just,
25 I get -- I get dressed and ready and I go to briefing and I don't
26 know how far you --

27 DW: That's okay.

1 KD: What you want for --

2 DW: Anything happen in briefing, anything unusual?

3 KD: Nothing unusual. Just the beginning of a normal
4 shift pretty much.

5 DW: Okay. And you're assigned to 9D?

6 KD: I -- I'm not assigned to 9D, I'm assigned to 4R21 --

7 DW: Okay.

8 KD: -- which is the rover car.

9 DW: Okay.

10 KD: That means I fill in for vacancies throughout the
11 station --

12 DW: Uh-huh.

13 KD: -- if there's other vacancies that need to be
14 filled, that I can be farmed out to different stations.

15 DW: Where were you assigned tonight?

16 KD: I was assigned to 9D21 tonight.

17 DW: Okay. So that's the Westlake car, dawn shift?

18 KD: Yes.

19 DW: Okay. What time does your shift start?

20 KD: Starts at 1800.

21 DW: 6:00 o'clock.

22 KD: 6:00 p.m.

23 DW: Okay. You went 10-8, anything unusual, did you get
24 any interesting calls off the bat, did you handle any calls?

25 KD: Yes. Oh gosh, I got to remember now. I, right off
26 the bat I went and I assisted a couple other deputies on -- it
27 was -- I think it was a suspicious subject call or it was a dispute
28 between mother -- mother and son. The mother wanted the son

CONFIDENTIAL

1 evicted and the son pays rent so we didn't really have a crime
2 there. What else had I done? I can't remember any other specific
3 calls that I think I went to.

4 DW: All right. No big deal.

5 KD: Nothing -- nothing out of the ordinary.

6 DW: Let me just start, let me back up and start with
7 this. I should have told you this earlier, but --

8 KD: Okay.

9 DW: -- you're not obligated to speak to us, but you're
10 okay with talking to us and giving us a statement, what happened
11 here tonight?

12 KD: No problem.

13 DW: No problem at all? Okay. Why don't we go ahead and
14 jump to what led you to this -- this call here tonight, this
15 incident? Do you hear any radio traffic, what happened? Go ahead
16 and walk us through.

17 KD: So what -- what led me here, I was re- -- I was sent
18 to a call. Actually, let me back up. I -- there -- there was
19 another call. I had a suspicious subject at the Togo's.

20 DW: Okay.

21 KD: Togo's up a little bit further down Agoura right by,
22 close to Westlake. Senior Deputy Hutton and I had both responded
23 to that call. We contacted the subject, told him to leave the
24 area. After we cleared the call, we had gone --

25 DW: What time was that at?

26 KD: Just -- just before I got the other call that
27 brought me to this place.

28 DW: Was it dark outside?

CONFIDENTIAL

1 KD: It was dark out, yeah.

2 DW: It had just gotten dark?

3 KD: It -- it was pro- -- yes. It was in between 8:00
4 and 9:00.

5 DW: Okay.

6 KD: I can't remember.

7 DW: Okay.

8 KD: After we had cleared the call, we had gone up
9 Village Glen, north of Village Glen from the call and we were -- we
10 were just going to talk in the parking lot, think about lunch or
11 something like that. We had gone in the -- the parking lot north
12 of Townsgate where the business complexes are.

13 Right when -- right when we had stopped, I had got a call
14 for a hit and run that had just occurred and dispatch had advised
15 that it was at the inters- -- at the corner of Agoura and Westlake
16 and it was a -- I think it was a white VW and it was in the Regent
17 parking lot. And I was -- and I -- I'd assumed Regent meaning
18 movie theater and I knew there wasn't a movie theater on that
19 corner. They had also advised that there was a -- the -- the
20 suspect was driving a -- I can't remember the color, it was a
21 hatchback, some sort of hatchback.

22 So me and Senior Deputy Hutton had gone -- I responded to
23 the call, Senior Deputy Hutton hadn't initiated himself on the call
24 yet. We had turned west down Agoura heading towards Westlake. We
25 both pulled up to the light together at Westlake and I -- and we --
26 we rolled down windows and spoke. I don't think there's a Regent
27 here and he's like yeah, I don't think so. I think this is LA
28 County area.

CONFIDENTIAL

1 So we both did a U-turn and we're coming now east on
2 Agoura. And as we were coming -- I'm sorry, I'm chilly. But as
3 we were coming down here, I could see that there was a Regent here
4 and I -- I thought that that -- that was kind of what they were
5 talking about. And this is LA County area, but we were -- we were
6 going to go and investigate it anyway and see what was going on
7 with it at the very least.

8 We had both turned down here, Senior Deputy Hutton was
9 ahead of me. As we were coming north onto Lakeview, we're going to
10 go in the parking lot up here. I was in the left-hand turn lane
11 and Senior Deputy Hutton had turned and was into the driveway.

12 DW: Uh-huh. In that driveway apron over there?

13 KD: The drive -- yes, on the right.

14 DW: Okay.

15 KD: There was a -- this car right here, the -- the gray
16 car was blocking the driveway and it was there for a few seconds
17 waiting on something.

18 DW: When you say "this car," you're referring to the --

19 KD: I'm referring --

20 DW: -- the suspect vehicle?

21 KD: -- to the -- the suspect vehicle, correct.

22 DW: Okay.

23 KD: Couldn't go around it, there was other traffic in
24 the way and it was blocking the -- the entrance into the parking
25 lot. And then after a few moments you could -- I could see that
26 the brake lights were on, one break light was out. What seemed
27 like to me, I didn't see him suit -- do this, but what it seemed
28 like me, was he was waiting there for a long time with Senior

CONFIDENTIAL

1 Deputy Hutton behind him and realized the police were directly
2 behind him and then he quickly made a left-hand turn and sped away,
3 really fast in the parking lot.

4 DW: Were you in the parking lot at this time?

5 KD: I was not in the parking lot. I observed this from
6 the left-hand turn lane.

7 DW: Okay. So you hadn't made it to the apron yet?

8 KD: I had not gotten into the parking lot yet. The
9 parking lot was very crowded. The -- all the parking stalls
10 appeared to be full, there were people coming in and out of the
11 movie theater --

12 DW: Right.

13 KD: -- and the businesses.

14 DW: Now, the suspect vehicle, let's just call it that.

15 KD: Okay.

16 DW: The suspect vehicle, it had its headlights on?

17 KD: I don't -- yes. Well, after seeing it driving
18 around, yes, it did.

19 DW: And it looked like it had maybe an inoperative --

20 KD: It had --

21 DW: -- light?

22 KD: -- an inoperative rear taillight.

23 DW: Okay.

24 KD: I remember seeing that right as we -- right as we
25 came up.

26 DW: Do you recall any lighting equipment Senior Deputy
27 Hutton might have had on his patrol unit?

28 KD: We just had our headlights on at that time.

CONFIDENTIAL

1 DW: Okay. You didn't see any emergency lights or a
2 spotlight or anything like that?

3 KD: Nothing -- nothing had -- nothing had activated yet.

4 DW: Okay.

5 KD: But the suspect -- suspect vehicle was stopped there
6 and my perception of it was he realized that police were behind him
7 because of his quick acceleration to make a left turn. And my --
8 my perception of that was because his continued acceleration. It
9 wasn't because someone accelerating to get out of the way real
10 quick, it was someone accelerating and I pulled into the parking
11 lot as he's accelerated left coming south and he's in the parking
12 lot still and Senior Deputy Hutton had followed him.

13 DW: Okay.

14 KD: And so at this point I'm -- it's -- I'm not -- I'm
15 not sure whether I'm thinking this -- this might be the suspect
16 vehicle, dispatch had advised the suspect vehicle had left the
17 area. But I did realize that it was a hatchback.

18 DW: Let's talk about that turning movement, that -- that
19 quick left turn to go south --

20 KD: Uh-huh.

21 DW: -- through the parking lot. Did it look like it was
22 evading?

23 KD: It appeared as though he was evading. It appeared
24 he --

25 DW: Trying to --

26 KD: He had realized that --

27 DW: -- flee the area?

28 KD: -- police were behind him and he was attempting to

CONFIDENTIAL

1 leave --

2 DW: Okay.

3 KD: -- fast. Evade.

4 DW: Yeah, okay.

5 KD: So as Senior Deputy Hutton pulls -- pulls in and the
6 suspect vehicle's accelerating away, I pulled in -- I pulled into
7 the parking lot and I could see that by the time -- from the time I
8 made my turn into that street, into the parking lot, I could see
9 the suspect vehicle was already to the front of the bank going
10 through the drive-through area and Senior Deputy Hutton was
11 following behind him.

12 I -- I continued straight into the parking lot, I figured
13 that I would be able to not -- not head him off but get to the same
14 location. I figured he might stop or something. But I was -- I
15 was trying to head him off up at -- up front. And I was -- I
16 wasn't able to get up there fast enough, there was a bunch -- a
17 bunch of cars stopping, picking up people. There was people coming
18 and going.

19 As I come -- it's the -- the main, right -- right in
20 front of the businesses, so as I'm coming south, the suspect
21 vehicle flies by me and he was going really fast. I -- I don't --
22 I don't know about how fast, probably thirty miles an hour,
23 thirty-five miles an hour, too fast for the parking lot with the --
24 all the traffic and people moving around.

25 DW: There were vehicles --

26 KD: There was vehicles --

27 DW: -- parked? Pedestrians?

28 KD: There was ve- -- yeah, pedestrians. There was

CONFIDENTIAL

1 vehicles moving around.

2 DW: Okay.

3 KD: All the parking stalls were full. It was very
4 crowded in there. He went westbound past me and Senior Deputy
5 Hutton continued to follow him and I pulled forward slightly and I
6 observed that he had turned right and gone behind the businesses in
7 the alley behind the businesses. Senior Deputy Hutton had followed
8 him.

9 So at this point I'm thinking that he's evading. I
10 turned around quickly and came back the way I went. At this point
11 as I'm -- as I'm driving backwards, I could -- I could hear some of
12 the people --

13 DW: Just keeping on your mindset and your tactics?

14 KD: Yeah. So --

15 DW: (INAUDIBLE).

16 KD: -- my mindset is I'm -- I'm thinking that this
17 person is possibly going to be a -- a -- evading us and we -- we
18 may be involved in a pursuit.

19 DW: Uh-huh.

20 KD: I wasn't exactly sure what was going on with that
21 yet and I was still trying to formulate what -- what exactly this
22 person's doing. In my -- in my mind it seemed though as -- as
23 though he was fleeing and evading us. All the -- all the
24 streetlights were on and that's -- that's my perception of it.
25 That -- that's the reason why. It -- we were -- we were pretty
26 visible. We didn't have amber lights and -- or flashing lights or
27 anything like that or red lights and sirens or anything, but it was
28 pretty obvious that there were two police vehicles behind him --

CONFIDENTIAL

1 DW: Uh-huh.

2 KD: -- and then as he drove by. So that -- that's my
3 mindset. I'm thinking he's possibly going to be fleeing.

4 DW: So you didn't follow Hutton in the alley?

5 KD: I did not. What I had done was --

6 DW: Describe for me (INAUDIBLE).

7 KD: -- I -- I turned. I -- so as I -- as I come to
8 right about right here, so right about even with us, I turned
9 around and I'd come back around the way I went along the front of
10 the businesses. So now I'm going north. I could hear some of the
11 people outside, my window was down, get out of the way, get out of
12 the way. They're chasing that guy, something to that effect.
13 There's a bunch of cars in the way, so I -- I zigzagged in between
14 a few cars that were stopped in the -- in the driving area. And as
15 I turn left, I didn't know whether the --

16 DW: Left to go north through the parking lot?

17 KD: I'm sorry, I'm sorry, right. I'm sorry. As I
18 turned right along the front of the businesses, I didn't know where
19 the alleyway had dumped, would dump out onto the street or whether
20 it would continue, curl around --

21 DW: Right.

22 KD: -- to the businesses. So as I'm turning, the -- I
23 see the headlights coming at me very fast. And I stopped the
24 vehicle. It appeared though as he was going to crash into me. He
25 was coming straight at me, he swerved out of the way just in time.

26 DW: Okay. Let's just -- let's just get this a little
27 bit more clear, okay? This whole shopping center is kind of
28 triangulated.

CONFIDENTIAL

1 KD: Yeah, it's kind of like a --

2 DW: But -- but if you're going that direction, let's
3 just call it north or northeast.

4 KD: Uh-huh.

5 DW: Is that what you're telling me, you're -- you're
6 driving along the front of those businesses right there --

7 KD: Yes.

8 DW: -- in a northeast direction --

9 KD: Uh-huh.

10 DW: -- toward the opposite side here where apparently
11 that alley dumps out?

12 KD: Towards -- yes, towards where --

13 DW: Okay.

14 KD: Where I came in. So where the --

15 DW: Toward the movie --

16 KD: Yeah.

17 DW: Toward the movie theater, which is the last --

18 KD: Yes.

19 DW: -- structure on the left, correct?

20 KD: Yes, okay.

21 DW: Okay.

22 KD: Yes.

23 DW: All right.

24 KD: And so there -- and I didn't realize that there was
25 an alleyway so I pulled too far forward and he was accelerating
26 toward me really quick.

27 DW: Okay.

28 KD: So I was -- I was canted kind of northeast.

CONFIDENTIAL

1 DW: Uh-huh.

2 KD: And he was coming -- he was canted straight south.

3 DW: Right.

4 KD: So, and he was coming straight at me. At the last
5 moment, he turned out of the way and was able to squeeze in between
6 me and where the curb was. And he accelerated back where I --
7 where I was just at so he was going back.

8 DW: Did you get a look at the driver at all?

9 KD: I -- I didn't -- I didn't see him --

10 DW: No?

11 KD: -- because of the headlights were coming at me right
12 in the face.

13 DW: Could you tell how many people were in the car?

14 KD: I couldn't tell how many people were in the car at
15 all.

16 DW: Okay.

17 KD: So I saw him, he was --

18 DW: Now -- now what's going through your mind?

19 KD: So my --

20 DW: Is, you're in a black-and-white?

21 KD: Uh-huh.

22 DW: Still no emergency lights?

23 KD: No, not -- I had --

24 DW: Still just your headlights on?

25 KD: Just the headlights on.

26 DW: But you're in a black-and-white.

27 KD: Uh-huh.

28 DW: And he's coming at you with his headlights on?

CONFIDENTIAL

1 KD: Yes.

2 DW: Is there any possibility he didn't see you?

3 KD: I don't think so.

4 DW: He -- okay.

5 KD: Because of the way I was canted, his -- his
6 headlights would have shown the entire side of the police car.

7 DW: Okay.

8 KD: And -- and especially the passen- --

9 DW: And the car steered to get out of your way?

10 KD: He steered to get out of the way. Like I said, he
11 was -- I was canted almost in a northeaster- --

12 DW: Right.

13 KD: Easterly way and the -- he was coming directly south
14 at me.

15 DW: Okay.

16 KD: So he would have had a clear view of the side of my
17 patrol car. I had not activated any of my -- of my red lights and
18 sirens or anything like that yet. And he had gone back the way I'd
19 came so now he's going back south and west, back through all the
20 traffic and he's accelerating really fast. I pulled around, I --
21 I -- so I continued my turn and I came out back onto Lakeview
22 Canyon Road.

23 DW: Okay.

24 KD: And at this time I'm thinking, all right, pursuit,
25 he's going to get out on the street, I need to put this out and as
26 I'm grabbing the radio, by that time I've already accelerated to
27 here and I'm rounding the corner.

28 DW: Okay.

CONFIDENTIAL

1 KD: So I'm -- I'm going do grab the radio and as soon as
2 I round the corner, I'm -- I'm in the middle, I'm in the middle
3 lane here as I come around the corner.

4 DW: Do you have a visual on the car?

5 KD: I -- as -- as I round the corner, I can see his
6 front end come out of the -- of the parking lot.

7 DW: Which is down here?

8 KD: Which is right down here.

9 DW: The apron down here by the County Line sign?

10 KD: Uh-huh.

11 DW: Okay.

12 KD: Yes. And so as I round the corner, I'm in the
13 middle lane now.

14 DW: What's your -- what's your thought process as you're
15 coming out while he's still in the parking lot? You're coming out
16 here onto Lakeview to do what?

17 KD: So my -- my thought process is I'm going to -- I'm
18 going to catch up to him. I'm thinking he's going to -- 'cause --
19 let me back up. I'm still thinking Senior Deputy Hutton is behind
20 him in the alley.

21 DW: Okay.

22 KD: So I don't know whether -- I didn't see Senior
23 Deputy Hutton coming behind him so I don't know where he has gone
24 at this point.

25 DW: Right.

26 KD: And I'm thinking that the suspect vehicle is going
27 to flee down to Agoura Road.

28 DW: Okay.

CONFIDENTIAL

1 KD: And I -- you know, that's -- that's my thought
2 process. I'm thinking he's -- he's fleeing us. He knows that it's
3 two police cars that are following him and he's -- he's traveling
4 very fast for -- in the parking lot.

5 So I come out onto Lakeview, I head south and I'm
6 thinking, all right, I need to put this out on the radio, I need to
7 activate, I need to do all this stuff. And -- and as -- as all
8 this is going through my head, I'm rounding the corner and I'm in
9 the center lane and I see his headlights, his -- his -- the front
10 end of his vehicle come out and now he's coming -- he's coming east
11 directly at me against traffic and he's in the same lane as me. So
12 I stop doing what -- messing with the radio, I'm thinking he's
13 coming right at me and he's going to crash into me. So I'm already
14 thinking, all right, what are my options?

15 DW: What are you -- what lane are you in at this point?

16 KD: I'm in the center one. I -- I thought there was
17 three lanes. Apparently there's only two. So looking at it now, I
18 was Number 2 lane.

19 DW: Okay.

20 MV: (INAUDIBLE).

21 KD: Yeah, I -- I thought there was three lanes when I --
22 when I was going down there.

23 DW: That's okay.

24 KD: And --

25 DW: It's a wide road. So --

26 KD: So I'm now in the -- I'm in the Number 2 lane.

27 DW: How fast are you going?

28 KD: I don't know. I was -- I was on the gas, I was

CONFIDENTIAL

1 going fast.

2 DW: Yeah.

3 KD: Just to come around and catch up to him because I
4 knew that he had a shorter route even though the traffic and the --
5 and the congestion there, I knew he had a shorter route to get out
6 onto Agoura.

7 DW: Right.

8 KD: So I was going pretty fast. I don't -- I don't know
9 how fast I was going, I was on the gas. I was moving. So as I
10 round the corner, right as I'm rounding the corner, I'm thinking I
11 need to put this out to dispatch, I need to get all my stuff going,
12 and as soon as I come around the corner, I see him coming out and
13 he's coming straight at me, the same way. And he's approaching
14 fast. Like it -- it appeared like that -- that he was coming at me
15 really quick. And my thought process is he's -- he's going to
16 crash into me. He's going to head-on into me.

17 So I stopped the vehicle and so now I'm thinking, well,
18 what are my options now? And right as I'm thinking that, I'm --
19 you know, I got one hand on the wheel, I'm reaching down to my gun
20 and I'm thinking he's going to crash into me and I'm -- I'm going
21 to need to take action to defend myself.

22 At the last minute, he turns, so it would be to his left
23 out of my way, to my right and clips the front end of my car.
24 Meaning his -- his front bumper hits the front corner bumper of
25 mine, the right front, right front.

26 DW: So his driver's side to your driver's side?

27 KD: His passenger side to my passenger side.

28 DW: Okay. Passenger side.

CONFIDENTIAL

1 KD: And so he passes me. And so I put it in reverse.

2 DW: So does he go in between the curb and you?

3 KD: He goes in between the curb and me.

4 DW: Sidewalk and you?

5 KD: Yes.

6 DW: Okay.

7 KD: He goes in between the curb and me and I put it in
8 reverse and I'm stepping on the gas and there's a delay in the
9 engine pickup and get back -- I get, back up and I turn around and
10 as I'm turning around, I -- I start to -- as -- as I'm turning
11 around this way to my -- to my right, I'm starting to hear, I hear
12 what sounds like gunshots and it's at -- almost at the same time as
13 I see Senior Deputy Hutton and he's outside of his car door and
14 he's shooting at the suspect.

15 DW: How are you seeing this or are you --

16 KD: So I'm seeing this through -- from -- through my
17 front windshield as I'm turning around.

18 DW: Okay.

19 KD: And coming back this way.

20 DW: So you're backing up and turning around?

21 KD: So I'm -- I back up to my --

22 DW: Here, let's go over here.

23 KD: Yeah.

24 DW: Let's take a walk.

25 KD: No problem.

26 DW: Sorry, we're good. You cold?

27 KD: Yeah.

28 DW: Is it cold out here?

CONFIDENTIAL

1 KD: Well, I was in the --

2 DW: Sorry.

3 KD: -- command post there.

4 JL: We got glass in here, in this area so --

5 KD: Okay.

6 JL: -- let's just be aware of that.

7 DW: You know what, and if you want to go like this and

8 literally be the car and back up --

9 KD: Sure, no problem.

10 DW: -- go for it, you know what I mean?

11 KD: Okay.

12 DW: Where do you think you were at when that -- that --

13 the suspect vehicle impacted your car?

14 KD: So I'm -- I'm --

15 JL: Hey, let's be careful here 'cause we got glass and

16 we want to --

17 KD: Okay. So as I'm --

18 JL: You don't want to screw that up.

19 KD: -- coming around the corner, right as I'm coming

20 around the corner so now I'm in this lane, the Number 2 lane.

21 DW: Okay.

22 KD: And right as I'm coming around the corner, I see the

23 front end of his vehicle coming out of the parking lot.

24 DW: Oh.

25 KD: So I'm slowing down.

26 DW: From that driveway right there, that --

27 KD: From this driveway right here.

28 DW: Okay.

CONFIDENTIAL

1 KD: 'Cause it appears as though he's turning towards me.

2 DW: Right.

3 KD: So I slow down and I come to a stop and he's
4 accelerating rapidly towards me. And so like I -- like I told you,
5 my thought process is that I think he's going to -- he's going to
6 head-on into me.

7 DW: Right.

8 KD: So at the last second, he -- he banks to his --
9 we -- we collide, you know, we -- he moves to my right and we hit
10 front bumpers. Right as he collides with me and he passes, I put
11 it in reverse and I back up to my left so I'm backing up right
12 here. And I back up, I put it in drive and as I'm turning to my
13 right, I can see Senior Deputy Hutton is standing outside of his
14 car and he's shooting at the suspect. So I'm hearing it.

15 DW: We'll get to that in one second.

16 KD: Okay.

17 DW: When the car's coming head-on at you --

18 KD: Uh-huh.

19 DW: -- was it completely head-on or was he a little bit
20 to the curb and you're more in the --

21 KD: It was -- it -- it -- at -- from what I remember, it
22 was directly head-on, straight at me.

23 DW: Okay.

24 KD: And it appeared as though he was accelerating
25 straight at me.

26 DW: Okay. And as his vehicle made contact with your
27 vehicle, did you fear it was a -- feel it was a deliberate act,
28 like he was trying to hit your car?

CONFIDENTIAL

1 KD: My -- my thought process at that time is he's
2 accelerating toward me, I -- I was -- I was bracing for impact. I
3 thought he was going to crash right into me.

4 DW: (INAUDIBLE).

5 KD: I'm thinking my options, I'm like do -- can I -- can
6 I even -- do I even have time to take defensive action?

7 DW: Right, right.

8 KD: Would it be worth it to get my gun out? You know,
9 all this is going through me. And he turns at the last second. I
10 can't say for sure whether it was a deliberate to impact the front
11 corner but it -- it appeared as though to me, that he was
12 accelerating toward me to crash into the front of the car.

13 DW: Okay. Okay. All right. So you're backing up.

14 KD: So I'm backing up.

15 DW: Suspect vehicle has already gotten past you?

16 KD: So as he passes me, I put it in reverse, I hit it.
17 I come back and as I'm putting it -- putting it in drive --

18 DW: Are you turning around right here or we in the
19 intersection?

20 KD: I don't -- I'm not --

21 DW: That's okay, you can ballpark it.

22 KD: I'm not exactly sure.

23 DW: Okay. It's okay. You're doing awesome.

24 KD: I didn't -- yeah, I didn't -- I didn't think I had
25 gone very far backwards. I -- I'd cranked it and I was backing up
26 and as I'm turning to my right and pulling forward is when I --
27 I'm -- I'm hearing, I'm starting to hear the gunshots.

28 DW: Okay.

CONFIDENTIAL

1 KD: And I'm starting -- and -- and as I turn that way, I
2 can see Senior Deputy Hutton is standing and he's shooting at the
3 vehicle. The -- the suspect vehicle is -- was at that time, was
4 facing northwest and was up against the curb over there.

5 DW: West?

6 KD: Was turned northwest. It was canted this way. Or,
7 well --

8 DW: That's east.

9 KD: Yeah.

10 DW: Just so you know.

11 KD: Yeah. It was head-on, the front of it was
12 northwest. I -- I -- I can't remember --

13 DW: It's okay.

14 KD: -- whether it was -- I -- 'cause what I really
15 remember was as I'm turning around is seeing Senior Deputy Hutton
16 shooting. And as he shoots and I thought I heard five to six
17 shots, the suspect vehicle was making this arcing left turn and as
18 it's making this arcing left turn that's -- that's -- maybe that's
19 why I'm thinking he was pointed northwest 'cause I had seen him the
20 whole time, the whole front of him.

21 DW: Okay.

22 KD: And he's screaming and grabbing the wheel and I --

23 DW: Did you see Senior Deputy Hutton fire or hear the
24 shots and then see Senior Deputy Hutton?

25 KD: I heard -- I saw him shooting.

26 DW: You saw him shoot?

27 KD: I saw him shooting.

28 DW: Did you actually see muzzle flash from his gun or

CONFIDENTIAL

1 anything like that?

2 KD: I -- I didn't see that 'cause his back was to me but
3 I could hear it and I can see him standing in the position. I can
4 hear it as -- as I'm looking at it.

5 DW: Okay. All right. Where's he standing when this is
6 happening?

7 KD: Probably right -- probably close to where that cone
8 is --

9 DW: (INAUDIBLE).

10 KD: -- on the car's walk -- on the crosswalk.

11 DW: Out on the driver's side?

12 KD: Yes.

13 DW: Okay.

14 KD: Probably close to where that cone on the crosswalk
15 is.

16 DW: Can you tell how he's holding his gun, is it
17 (INAUDIBLE).

18 KD: It -- it -- how we're trained.

19 DW: Two hands?

20 KD: Two hands, bladed stance.

21 DW: Does it look like he -- look like he's moving in any
22 direction, could you tell?

23 KD: I couldn't tell.

24 DW: Okay.

25 KD: All I saw was his upper body.

26 DW: Okay.

27 KD: But it -- it appeared like he was in a bladed
28 stance, two hands up and in that -- at that point that's -- as I'm

1 turning around and I see the suspect vehicle making this arcing
2 left turn and he's screaming.

3 DW: Okay. Hold on one second. As he's firing, where's
4 this suspect vehicle in relation to where Senior Deputy Hutton's
5 at?

6 KD: It's by the -- by the -- by the stop lamp pole. And
7 I -- I had thought that he was -- he was already turned northwest.
8 Maybe I'm wrong. I -- I --

9 JL: It's -- it's what you remember, okay?

10 KD: Yeah, yeah.

11 JL: Don't -- it's just what you remember.

12 KD: No. Yeah.

13 JL: That's -- that's all.

14 KD: No, okay.

15 JL: You're doing fine.

16 KD: So, yeah. So as I -- as I'm turning, the suspect
17 vehicle was making an arcing left turn and -- and I didn't -- I
18 didn't know what -- what else he had done while his -- while his
19 back -- when my back was to him. And Senior Deputy Hutton is
20 shooting at him now. And he's still accelerating away.

21 DW: Let me -- let me back you up. So, and I hate to do
22 this, you're doing a great job.

23 KD: No problem.

24 DW: I hate to slow people down when they're on a roll.

25 KD: No, no, it's okay.

26 DW: And you're a very articulate young man. We
27 appreciate you taking the time with us. So the car impacts the
28 front of your car. It passes you by, the suspect's vehicle that

CONFIDENTIAL

1 is.

2 KD: Uh-huh.

3 DW: You're backing up in this area, turning around, you
4 see Senior Deputy Hutton out of his vehicle?

5 KD: I see him, yes.

6 DW: You hear gunshots, you see him standing? Do you see
7 his gun or are you looking at his back?

8 KD: I --

9 DW: Does it look like he's standing --

10 KD: I want to say I can only see his back.

11 DW: Okay.

12 KD: But I -- I hear the -- I hear the gunfire.

13 DW: What -- what is that suspect vehicle doing as Senior
14 Deputy Hutton's firing? Do you see the vehicle doing any -- doing
15 anything?

16 KD: It -- it -- it looks like it's accelerating away in
17 that arcing turn. And that's -- that's about the point I turned
18 around. So I hear -- I hear the gunfire and as the suspect vehicle
19 passes and I get a full picture of the vehicle, Senior Deputy
20 Hutton had stopped firing and I see -- and my window's down so I
21 can hear him. He's screaming and he's got both hands on the wheel
22 and I didn't -- and I didn't know what -- what else this guy's
23 doing. He's evade -- he's evading us, and I -- I had a feeling he
24 knew that we were police chasing him. He -- he knew that -- my
25 thoughts is he was -- he was attempting to crash into me. So I --
26 I made the --

27 DW: You're good, go on. (INAUDIBLE). So when you're
28 making these observations --

CONFIDENTIAL

1 KD: Uh-huh.

2 DW: -- probably, I'm not telling you this, just tell me
3 if you agree or not, are -- are we kind of looking in the spot you
4 were at when you made these observations, are we standing in that
5 spot?

6 KD: I would say probably pretty close.

7 DW: Okay. You're in the driver's seat of your patrol
8 car, it's an eighteen-foot-long car.

9 KD: It's -- it's kind of hard to tell.

10 DW: Do you -- do you remember hitting that curb at all
11 as you're backing up or anything?

12 KD: No, I don't.

13 DW: Okay.

14 KD: I don't. I don't remember. Really, what I remember
15 was I was getting pissed at the car 'cause it -- the pickup wasn't
16 hitting up and -- and I had thought well, did -- did he damage the
17 front of the car, am I undrivable right now?

18 DW: Yeah.

19 KD: So the -- the pickup of the car wasn't moving and I
20 pulled it into drive.

21 DW: When you look at Senior Deputy Hutton's patrol
22 car --

23 KD: Uh-huh.

24 DW: -- where it is in relation to where we're
25 standing --

26 KD: Uh-huh.

27 DW: -- and those skid marks that you saw on the other
28 side of it (INAUDIBLE) suspect and you see the sides of the suspect

CONFIDENTIAL

1 vehicle's car over there, I mean, is it possible if that car was on
2 the other side of Senior Deputy Hutton's that you wouldn't -- you
3 wouldn't have seen it very well or are we -- do you know what I
4 mean?

5 KD: I -- I --

6 DW: Until it makes that --

7 KD: I had a partial view. I -- I -- really, what I
8 just --

9 DW: I just want to know what (INAUDIBLE).

10 KD: No. Well, you know what, to be honest, I -- I had
11 only -- I had fixated on Senior Deputy Hutton. I heard the
12 gunshots going off and I'd fixated on his back and I see him --

13 DW: Okay.

14 KD: -- posted up. And then as soon as the gunfire had
15 stopped, I -- the suspect vehicle is -- that's -- that's -- that's
16 what I had seen. Was I -- I can't say for sure whether he was in
17 my sight picture, the suspect's vehicle. He probably was but I
18 can't say for sure.

19 DW: Did you see that vehicle make any other furtive
20 movements toward Senior Deputy Hutton or anything else (INAUDIBLE).

21 KD: The only movements after I had turned around that I
22 saw the suspect vehicle make was that arcing left turn.

23 DW: Okay.

24 KD: And I want to say yes, that I had and -- but I can't
25 say for sure.

26 DW: That's okay. Are you -- do you -- do you have your
27 emergency lights on at this point?

28 KD: No.

CONFIDENTIAL

1 DW: Does Senior Deputy Hutton?

2 KD: No.

3 DW: No? Has there ever been any radio traffic regarding
4 this vehicle?

5 KD: There hadn't -- hadn't been any radio traffic.
6 To -- to me it had responded -- it -- it had escalated and res- --
7 moved too quickly for -- for me to be able to --

8 DW: Evolve?

9 KD: Yeah, evolve into that and --

10 DW: Let me ask you this. From the time you saw Senior
11 Deputy Hutton in the parking lot entrance behind the vehicle, the
12 vehicle takes off.

13 KD: Uh-huh.

14 DW: Goes on this pursuit around here, till the time the
15 shooting, you hear the shooting and you see Senior Deputy Hutton
16 standing outside of his vehicle --

17 KD: Uh-huh.

18 DW: -- how much time had transpired? Would you -- would
19 you guess? And this is just a approximation. If you can't, that's
20 fine too.

21 KD: Well, I -- I -- I wouldn't even venture a guess.

22 DW: Okay.

23 KD: I would say minutes but it was probably a lot less
24 than that. It was really fast. Everything had happened really
25 fast. I -- I don't even want -- it wasn't more than two minutes.
26 'Cause we -- right when we had got here, Senior Deputy -- right
27 when we stopped here to turn into the -- to turn -- to turn left
28 here, right when we had first arrived, that was when me and Senior

CONFIDENTIAL

1 Deputy Hutton had both gone 10-97 here.

2 DW: Right.

3 KD: And it -- it had all happened really quick.

4 DW: Okay. When you're seeing Senior Deputy Hutton
5 standing out there and you're hearing gunshots --

6 KD: Uh-huh.

7 DW: -- does he have any cover at all? Do you see where
8 he's --

9 KD: My -- my perception was and I -- I want to say I --
10 'cause it -- I don't know how -- I don't know why, but I wanted to
11 say maybe I was closer, I was maybe further in when I had turned
12 around.

13 DW: Okay.

14 KD: 'Cause I could see, I remembered almost seeing the
15 inside of the door and --

16 DW: Okay.

17 KD: -- what -- what I thought I had saw was him standing
18 closer to the car maybe.

19 DW: Okay.

20 KD: But I -- I can't say for sure, for certain.

21 DW: Okay.

22 KD: In looking at it now, I -- there's no way I could've
23 seen the whole inside of the door. I thought I did.

24 DW: Yeah.

25 KD: But, and -- and then even looking at it after the
26 fact, I had -- I couldn't figure out -- I don't know whether I had
27 turned inside or gone around Senior Deputy Hutton just because of
28 the way everything was. And I --

CONFIDENTIAL

1 DW: Yeah. Did you hear Senior Deputy Hutton make any
2 statements or yell any commands or anything?

3 KD: No. All I heard was the gunshots and then the --
4 the -- as the suspect vehicle was making that arcing turn, I could
5 hear him screaming.

6 DW: Who screaming?

7 KD: The suspect screaming. He was -- he was just
8 screaming. He didn't say -- he wasn't screaming anything really,
9 just yelling ahh.

10 DW: Based on your training and experience, do you think
11 that was screaming in pain or screaming to scream?

12 KD: Probably screaming in -- I -- I -- I -- I want to
13 say he was probably screaming in pain.

14 DW: Okay. Now, did you -- you mentioned earlier how
15 many rounds you think you heard.

16 KD: Uh-huh.

17 DW: What was that again?

18 KD: I -- I thought I had heard five to six rounds.

19 DW: Five to six rounds? Okay. In what kind of
20 succession?

21 KD: Rapid.

22 DW: One after --

23 KD: Rapid.

24 DW: -- the other?

25 KD: Yes, one after another. In fact, it was --

26 DW: Big delay in that?

27 KD: No.

28 DW: Okay.

CONFIDENTIAL

1 KD: It was all bang, bang, bang, bang, bang.

2 DW: Okay.

3 KD: And -- and that's the -- the last couple, that's --
4 that's why I say as I turn around and I see I'm hear -- I'm hearing
5 it first and then I see Senior Deputy Hutton's back.

6 DW: So five to six rounds? I'm sorry, what did you say?

7 KD: I -- I want to say five to six rounds.

8 DW: Okay. How long do you think it took for those
9 rounds to get fired?

10 KD: Very quickly. Couple of seconds.

11 DW: Couple of seconds?

12 KD: Yes.

13 DW: Okay. Could you tell what he was shooting at, what
14 direction?

15 KD: He was --

16 DW: What his target was?

17 KD: It was -- the way he was pointing, the way his back
18 was, it was going straight like north -- northeasterly so almost
19 right into the corner where -- where the suspect vehicle was.

20 DW: Could -- what was your opinion on what he was
21 shooting at?

22 KD: I -- I thought he was shooting at the suspect.

23 DW: In the vehicle?

24 KD: In the vehicle, yes.

25 DW: Okay. Okay.

26 KD: And that -- that -- that kind of went into my frame
27 of mind as I came around the corner and I crashed into the side of
28 his car, I didn't -- I didn't know what -- what else he had done.

CONFIDENTIAL

1 I knew that he was driving straight at me. I thought he was going
2 to crash into me, he had hit the front of my car. He -- in my
3 opinion he should have known or obviously, he -- he knew that we
4 were police behind him.

5 DW: Okay.

6 KD: He had seen us behind him when we pulled in and then
7 seen my vehicle following him around.

8 DW: Okay.

9 KD: He -- he saw -- he saw that the police were
10 following him. And I didn't know what else he had done. So all --
11 all I know is that I see Senior Deputy Hutton shooting at him, he
12 had came at me, he had hit the front of my car and so --

13 DW: What's going through your mind at that point?

14 KD: My -- my -- my --

15 DW: After he hits your car --

16 KD: Uh-huh.

17 DW: -- and tries to get past you, you try to back up,
18 you see Senior Deputy Hutton standing out and he's shooting at the
19 vehicle, what's your --

20 KD: My -- my frame of mind is he's either trying to kill
21 us or do anything he can to get away from us. He's trying to hurt
22 us --

23 DW: Right.

24 KD: -- to get away. And I -- and that's -- that's my
25 thought process is he's trying to hurt us to -- doing anything he
26 can to get away from us.

27 DW: Okay. Go on from there.

28 KD: Yeah. So -- so as he's making that arcing turn --

CONFIDENTIAL

1 DW: And we can walk.

2 KD: Yeah. I accelerated. Right -- right as he's about
3 to -- I think his front tire had hit the curb, I can't remember
4 whether his front tire had hit the curb or whether I pushed him
5 into it.

6 DW: Are we in your car right now driving this direction?

7 KD: Yes, yes.

8 DW: We're in your car?

9 KD: You know, and I want to say that it -- it was right
10 here, I turned inside. So I -- there's no way I could have gone
11 all the way around.

12 DW: When you say "around," you mean around Senior --

13 KD: Around his --

14 DW: -- Deputy Hutton's car?

15 KD: Yeah. Thinking about it now, I went inside the
16 vehicle -- inside his vehicle.

17 DW: Okay.

18 KD: And so that's my sight picture. I see Senior Deputy
19 Hutton and as I'm approaching here, I see the suspect vehicle
20 and now he's making this arcing turn from the -- from the corner,
21 mark -- this arcing left turn and so my thought process is this
22 guy's doing anything he can to get away from us. And he's -- he
23 must -- I don't -- I don't know what he's done for Senior Deputy
24 Hutton to shoot at him, I know he was accelerating at me, he had
25 hit my car, so I -- I don't know whether his front bumper had hit
26 the curb or whether I pushed him into the curb but I collided -- I
27 crashed into the side of his car and pinned the front door. And as
28 soon as I hit the front car, the -- as soon as the front of my car

CONFIDENTIAL

1 hit him and it came to a stop, I was out of the car. I had my gun
2 out yelling at --

3 DW: Let's slow down a little bit.

4 KD: Okay.

5 DW: How -- how fast was his car going when it was making
6 this turn, when you impacted it with the front of your car?

7 KD: I think it was going pretty quick.

8 DW: Yeah?

9 KD: I -- I -- it's --

10 DW: Do you recall how fast your -- your vehicle speed
11 was?

12 KD: I was standing -- I was standing on the gas pedal
13 'cause that -- he's -- he's accelerating.

14 DW: Okay.

15 KD: But I -- I had pushed the gas pedal all the way down
16 I think.

17 DW: What's your thought process now when you make this
18 decision to ram the car with your police vehicle, what's going
19 through your head?

20 KD: Well, my thinking --

21 DW: On your decision to do that?

22 KD: Okay. So my -- my thinking is he's already came at
23 me, he's try -- I thought he was trying to hurt me at that -- at
24 that point so I'm thinking he's -- he's -- he's trying to hurt us
25 or kill us or do whatever. Do whatever he needs to do to get away
26 is -- is my thought process. And -- and my thinking is that if
27 he's doing that, he needs to be stopped immediately. That's --
28 that's my -- that was what my thought process as why I'm going to

1 crash into him. He's -- he's already collided with me, Senior
2 Deputy Hutton had shot -- shot rounds at him, he's doing anything
3 he can to get away and he needed to be stopped immediately. Danger
4 to a pub- -- the public, he was accelerating through the parking
5 lot. All -- all of that was not necessarily in, I'm not thinking
6 that specifically that articulately in my head but all this is
7 going -- it's kind of hard to put into words but it's almost like
8 an emotion, you know?

9 DW: Yeah.

10 KD: So all that's going through my head is -- is I -- I
11 knew this guy had to be stopped no matter what. So I crashed
12 into -- I crashed the front of my car into the side of his, I
13 pinned the door closed.

14 DW: Okay, real quick. Did you think about possibly what
15 would have happened if he had gotten away? Any of that cross your
16 mind?

17 KD: Well, that -- that -- yes. And so him being -- him
18 doing anything possible to get away from us, the speed he was
19 driving in the parking lot with all the pedestrians and vehicles
20 out, there's a danger to the public and all of that with him, his
21 reckless driving, and his -- his driving against traffic, almost
22 crashing into me and then coming straight on at me and then alm- --
23 and then crashing into me --

24 DW: Okay.

25 KD: -- this guy's doing anything he can to get away.
26 And so there -- in my mind there's -- there's a danger to the
27 public, there's a danger to us. This guy needed to be stopped
28 immediately.

CONFIDENTIAL

1 DW: Okay. So go on.

2 KD: Okay. So after -- after the vehicles had stopped
3 and I pinned his door closed, I got out of my car and I pointed my
4 gun right at him. I told him to show me both of your hands, put
5 both of your hands on the wall -- put both your hands up, put both
6 your hands up. And he had both his hand -- he put both his hands
7 up immediately, right -- right when I had hit his steering --
8 right -- right when I hit him. Both of his hands came up.

9 DW: So you got out of your vehicle, pointed a -- your --
10 your --

11 KD: Yes.

12 DW: -- handgun at him?

13 KD: As soon as I -- as soon as I collided with his car,
14 I -- I don't even know if I was fully stopped yet or not and I was
15 already out of the car and I was pointing my gun right at him and I
16 was telling him show me your hands, show me your hands, show me
17 your hands and his hands were already up right when I had -- right
18 when I had crashed into him. And I had full view of his hands the
19 whole time.

20 And then I held him at gunpoint and Senior Deputy Hutton
21 was on the other side of my patrol car so on the passenger side and
22 he was point -- he was -- he was holding him at gunpoint also and I
23 was yelling at him, keep your hands up, keep your hands up. And at
24 that point Senior Deputy Hutton had put out, you know, we have
25 shots fired and we need backup.

26 DW: Okay. What happened from that point?

27 KD: From that point, the guy kept his hands up. It --
28 he was -- he was bleeding. He -- I could see there was blood all

CONFIDENTIAL

1 over his hands, like it looked like he was bleeding out of his
2 chest and he started to fade back. And -- and so my secondary
3 thought is I'm holding him at gunpoint, I can't see inside the car.
4 I don't know if there's any other people in the car and I don't
5 know what he has. At this point LA County had arrived and --

6 DW: La County Fire or --

7 KD: LA County sheriff.

8 DW: -- sheriff? Okay.

9 KD: Some guy, I don't -- I don't know which deputy, he
10 had came up on my left, hey, I'm behind you. Okay. And so I'm
11 starting to get closer to the suspect vehicle to see if there's
12 anyone else in there. I couldn't see into the back passenger seat
13 and I didn't -- I didn't want to get too close in case there was.

14 Ser- -- I think it was Sergeant Devers came on next,
15 Sergeant Devers came to the passenger side and I -- I was concerned
16 of a crossfire issue. I told him I'm coming around. I lost track
17 of where the LA County deputy went. I walked around the vehicle,
18 the suspect at this point, he's still bleeding.

19 DW: Is your car wedged against his at this point?

20 KD: I'm -- I'm still pinned up against him.

21 DW: Okay.

22 KD: And he's bleeding and I can see he's starting to
23 fade out. He's starting to go unconscious. His hands -- his hand
24 kind of flops down outside the driver window and he's bleeding, the
25 hand -- the blood on the -- the driver door starting to roll down
26 and he's starting to fall, fade back, looked like he was starting
27 to go unconscious. And I could see, it looked like he was bleeding
28 from chest area.

CONFIDENTIAL

1 JL: Can you recall, Kris, at any time activating your
2 lights --

3 KD: I did not.

4 JL: -- during this?

5 KD: I don't --

6 JL: During this event?

7 KD: I don't recall any of that, no. Like I said it --
8 it had all happened so quickly and so rapidly.

9 JL: Do you recall from your peripheral vision the
10 traffic in this area here at that time, when this all was
11 happening?

12 KD: No, I -- I --

13 JL: Was --

14 KD: I think it was really light traffic.

15 JL: Was it --

16 KD: I don't think there was a lot of cars out here
17 actually. I -- I want to say there weren't any but --

18 JL: But there was traffic?

19 KD: There -- there were vehicles out. There was --
20 after the fact, I -- a lot of people started coming to this corner
21 here and I learned later that there was a like a party going on
22 over in that area over there.

23 JL: Did you shoot -- shoot at all at -- at the car?

24 KD: I did not shoot at all.

25 JL: And any recorders activated during this time?

26 KD: No. No recorder. So I still have him pinned up
27 and --

28 DW: Did you chirp your siren at all during this time

CONFIDENTIAL

1 or -- or your air horn or --

2 KD: No.

3 DW: -- anything like that?

4 KD: No, I didn't. I hadn't done any of that. Like --
5 like I had said, it -- it all happened so quickly.

6 DW: Right.

7 KD: From the time he had passed me the parking lot and
8 he's going over to Agoura and I had turned -- turned south onto
9 Lakeview, it -- it was all happening so quickly. I remember
10 grabbing the radio and thinking I need to get this out, I need to
11 get this out. We're going to be in pursuit and I'm already
12 formulating how I'm going to talk on the radio.

13 DW: Uh-huh.

14 KD: And right as I come around the corner, that kind of
15 goes out of my head 'cause I see him come out and turning right at
16 me. But, so -- so at this point I have him pinned up with the --
17 against -- my car's still pinned up against the door and Sergeant
18 Devers is on the passenger side. The guy's -- the guy's starting
19 to go unconscious and he -- and I can see he's going unconscious.
20 He's still breathing but he's going unconscious and I don't know if
21 there's anyone in the back. Sergeant Devers comes up and says --
22 told me there was no one else in the back and so I -- I can't
23 remember. Sergeant Devers was coming up and I can't remember what,
24 at what point, I was concerned there was someone -- there's still
25 might be other people in the back.

26 Senior Deputy Hutton was on the passenger side and we
27 were -- we were still kind of -- not far off from the vehicle. I
28 was about, I don't know, just outside of my driver door away.

CONFIDENTIAL

1 Sergeant Devers had came up. Okay, so Sergeant Devers had came up
2 and looked in the back, he verified there was no one back in there.
3 I -- we -- we all still had our guns pointed at him but Sergeant
4 Devers was directly on the passenger side, I was concerned about a
5 crossfire issue.

6 I walk -- I let him know, hey, I'm -- I'm coming around
7 and I came around and Senior Deputy Hutton had scooted to his right
8 I think and I walked in between him the -- and my patrol car up to
9 the passenger -- the driver's side rear window, looked inside and
10 verified no one else was in there.

11 Suspect was now for sure unconscious. I could still see
12 he was breathing and at -- and at this time, Sergeant Devers was
13 trying to open the door. We -- we -- we had called and said have
14 fire come in. Sergeant Devers was trying to open the passenger
15 side door. The passenger side door wouldn't open and unlock.

16 DW: The windows down on the car or are they up?

17 KD: The window, both windows were down.

18 DW: They were down?

19 KD: We couldn't get that door open so I -- I -- I
20 figured we'd try and get the driver's side door open so I went -- I
21 backed my car away from the -- from the suspect's vehicle. My --
22 my push bars were actually hooked to his car and pulled the car a
23 couple -- a couple inches towards me till it disconnected. And
24 once it disconnected, I pulled back far enough to get the driver
25 door open and then I got back out.

26 And at that time the -- the world was there; LA -- LA
27 County Fire was there, a lot of Ventura County deputies were here
28 and I was kind of ushered away from -- from there at that point. I

CONFIDENTIAL

1 checked on the -- I checked at the corner over here. There was --
2 there was concern about maybe rounds -- rounds going towards the
3 pedestrians over there.

4 JL: When you -- when you drove in the direction of where
5 he was and you were driving at him, where were you aiming to hit
6 him?

7 KD: I was -- I was --

8 JL: Now your intentions where to hit him obviously.

9 KD: My -- my intention was to hit him and stop his
10 vehicle from moving.

11 JL: Where?

12 KD: I was aiming for his driver door.

13 JL: Gotcha.

14 KD: Right where he was at. My -- my thought process on
15 that is, first off it was the easiest place to steer to and, second
16 was 'cause that's -- that's how he's going to get out of the
17 vehicle and I didn't want him getting out right where I am. So I
18 wanted to pin that door closed.

19 JL: Okay.

20 KD: Make it -- make it as difficult as possible for him
21 to get out.

22 JL: Okay.

23 That's it.

24 DW: Okay.

25 JL: Anything else?

26 DW: I'm good.

27 Thanks, Kris. Appreciate it.

28

**911 CALLER / DISPATCH
PATROL AUDIO FILES**

SUMMARY REPORT

1 CONNECTING REPORT NUMBERS	2 RD OUT	3 BEAT OUT	4 RB NUMBER 130013209
-----------------------------	-------------	---------------	---------------------------------

5 NARRATIVE SUPPLEMENTAL CASE CLOSED

Narrative:

911 Dispatch Recording Review

During this investigation, I requested the dispatch tapes for this incident. I reviewed the wave files of 911 callers and radio traffic. There were four 911 callers who reported information about the events.

██████ ██████ who reported the initial hit and run. In reviewing the dispatch tape it was clear that the hit and run was not related to Gutierrez. ██████ told dispatch the location of the hit and run was in a shopping center on Agoura Road at Westlake, near the Regents Theater. This was an incorrect location and Deputies Doepking and Senior Deputy Hutton drove to the correct location, County Line shopping center knowing the Regents Theater was located there. Refer to ██████'s interview report for additional information.

██████ ██████ reported he heard shots in the area. ██████ was unsure of where he was as he was eating at a restaurant and stated he did not see anything only that he heard some shots.

██████ ██████ reported a Hispanic male who was being chased by police was driving the wrong way and almost hit her. Refer to ██████'s interview report for additional information.

██████ ██████ phoned and stated he was working and saw the shooting. Refer to ██████'s interview report for additional information,

The deputy radio was not significant and there was no radio traffic about a pursuit, rather Senior Deputy Hutton advised dispatch he was involved in a shooting and need additional deputies and fire and ambulance to respond.

Refer to the 911 recordings and dispatch call logs for additional information.

12 DATE / TIME OF REPORT 06/21/2013 1437	13 REPORTING OFFICER / ID NO. / DIV. / UNIT Laughlin, Ian - 2517 - SPECIAL SERVICES - SPECIAL SERVICES-MAJOR CRIMES
14 FTO OFFICER / ID NO. / DIV. / UNIT	15 APPROVED BY / ID NO. / DIV. / UNIT SDE - Senior Deputy Lopez, Jose - 2342 - SPECIAL SERVICES - SPECIAL SERVICES-MAJOR CRIMES

UNIT HISTORY & CALL SLIPS

Result Type: Unit Activity

Unit: 9J51

Dept ID: 3438

Call Number:

RB Number:

Date Range

From: 06/15/2013

To: 06/16/2013

Max - 06/16/2013

Status	Status Date	Call Number	RB Number	Comments
Clear	6/15/2013 00:06:13			9J51 ADV, LEFT THE AREA
disp-enr	6/15/2013 00:06:35			[REDACTED]
PREEMPT	6/15/2013 00:10:35			
disp-enr	6/15/2013 00:10:42			[REDACTED]
Miscellaneous	6/15/2013 00:12:28			9J51, MASTER SEARCH SHOWS - [REDACTED] #17 (02-2013)
newloc	6/15/2013 00:15:56			[REDACTED] ,TO
On Scene	6/15/2013 00:16:15			
On Scene OK	6/15/2013 00:53:57			
Clear	6/15/2013 00:56:36			9J51
REPLACE	6/15/2013 00:56:41			131660028 1/AL RMSB [REDACTED]
On Scene	6/15/2013 01:00:07			
Clear	6/15/2013 01:02:46			9J51 AC, ACCIDENTAL BY CLEANING CREW
disp-enr	6/15/2013 01:04:47			[REDACTED]
On Scene	6/15/2013 01:06:52			
On Scene OK	6/15/2013 01:14:01			
Clear	6/15/2013 01:16:07			9J51 ADV, WILL COMPLY
disp-enr	6/15/2013 01:16:36			[REDACTED]
On Scene	6/15/2013 01:29:11			
Change Location Out of Ser	6/15/2013 01:33:13			[REDACTED]
On Scene OK	6/15/2013 01:35:54			
Clear	6/15/2013 01:48:35			9J51 AC
disp-enr	6/15/2013 02:00:02			[REDACTED]
On Scene	6/15/2013 02:09:44			
On Scene OK	6/15/2013 02:20:30			
Clear	6/15/2013 02:23:00			9J51 AC, SUBJ TR'D TO LOS ROBLES MED ISSUE
Off Duty	6/15/2013 02:58:03			
On Duty RMS	6/15/2013 15:03:03			
1081	6/15/2013 15:03:04			131660352 9/1081 HOME STATION
Clear	6/15/2013 15:09:52			9J51

Result Type: Unit Activity

Unit: 9J51

Dept ID: 3438

Call Number:

RB Number:

Date Range

From: 06/15/2013

To: 06/16/2013

Max - 06/16/2013

Status	Status Date	Call Number	RB Number	Comments
disp-enr	6/15/2013 16:41:18			131660402 2/SCIRC [REDACTED] AGOURA RD ,TO
On Scene	6/15/2013 16:51:38			
On Scene OK	6/15/2013 17:00:20			
Miscellaneous	6/15/2013 17:14:16			9J51, STANDING BY FOR THE OWNER
Clear	6/15/2013 17:59:17			9J51 AC, BUSN SECURE NO CRIME
disp-enr	6/15/2013 17:59:24			[REDACTED]
On Scene	6/15/2013 18:15:19			
Change Location Out of Sei	6/15/2013 18:33:30			[REDACTED]
Clear	6/15/2013 18:51:02			9J51 ADV
Traffic Stop	6/15/2013 19:24:39			[REDACTED]
Clear	6/15/2013 19:28:44			9J51
Traffic Stop	6/15/2013 19:31:40			131660500 8/[REDACTED] THOUSAND OAKS BL ,TO [REDACTED]
Clear	6/15/2013 19:40:31			9J51
Traffic Stop	6/15/2013 20:14:36			131660538 8/T N CONEJO SCHOOL RD/E HILLCREST [REDACTED]
Clear	6/15/2013 20:16:46			9J51
disp-enr	6/15/2013 20:30:49			131660550 2/SSUB [REDACTED] AGOURA RD ,TO
On Scene	6/15/2013 20:40:43			
Clear	6/15/2013 20:53:51			9J51 ADV, SUBJS CONTACTED & ADVISED TO LEAVE THE AREA
back-os	6/15/2013 20:59:51			131660565 2/20002J 9D21 AGOURA RD/S WESTLAKE BL ,TO
PREEMPT	6/15/2013 21:03:01			
On View	6/15/2013 21:03:11			131660570 E/SHOTS AGOURA/LAKEVIEW [REDACTED]
newloc	6/15/2013 21:03:57			AGOURA RD/LAKEVIEW CANYON RD ,LA
Miscellaneous	6/15/2013 21:04:40			9J51, GRAY ACURA
Add License	6/15/2013 21:04:53			9J51 [REDACTED]
QUERY	6/15/2013 21:04:57			WW VLN [REDACTED]

Result Type: Unit Activity

Unit: 9J51

Dept ID: 3438

Call Number:


RB Number:

Date Range

From: 06/15/2013

To: 06/16/2013

Max - 06/16/2013

Status	Status Date	Call Number	RB Number	Comments
Miscellaneous	6/15/2013 21:05:27			9J51, VEH STOPPED//SUSPECT IN THE VEHICLE
Miscellaneous	6/15/2013 21:06:06			9J51, POSSIBLE FILE CODES: 
Miscellaneous	6/15/2013 21:06:19			9J51, OFFICER INVOLVED SHOOTING
Miscellaneous	6/15/2013 21:07:45			9J51, UNK IF RELATED TO 20002 #565
Change Location Out of Sei	6/15/2013 21:45:05			2101 E OLSEN RD ,TO
Change Location Out of Sei	6/15/2013 21:48:36			2101 E OLSEN RD ,TO
RCONTACT	6/15/2013 22:54:31			
Change Location Out of Sei	6/16/2013 01:15:13			2101 E OLSEN RD ,TO
RCONTACT	6/16/2013 03:12:34			
SCHD-OFF	6/16/2013 03:44:09			
Clear	6/16/2013 03:44:11			9J51
Off Duty	6/16/2013 03:44:11			9J51

Result Type: Unit Activity

Unit: 9D21

Dept ID: 4498

Call Number:

RB Number:

Date Range

From: 06/15/2013

To: 06/16/2013

Max - 06/16/2013

Status	Status Date	Call Number	RB Number	Comments
Cleared	6/15/2013 00:01:31	131650849	130013139	9D21 RPT, SUBJ TRANSPORTED VIA AMR
Arrival	6/15/2013 00:16:53	131660007		131660007 E/SUICSU 4E22 [REDACTED] ,TO
Enroute	6/15/2013 00:16:53	131660007		[REDACTED] ,TO
Dispatch	6/15/2013 00:16:53	131660007		[REDACTED] ,TO
Change Location Out of Ser	6/15/2013 00:17:08			[REDACTED] DR ,TO
Miscellaneous	6/15/2013 00:22:26			9D21, RP ADV'S THAT SUICIDAL SUBJS FATHER HAS A FIREARM AT THE HOUSE, BELIEVED TO BE LOCKED UP BUT HE DOES OWN ONE
Clear	6/15/2013 00:27:14			9D21
Enroute	6/15/2013 00:27:18	131660018		[REDACTED]
Dispatch	6/15/2013 00:27:18	131660018		[REDACTED]
RCONTACT	6/15/2013 00:36:42			
Arrival	6/15/2013 00:36:51	131660018		
QUERY	6/15/2013 00:50:44			[REDACTED]
On Scene OK	6/15/2013 01:15:22	131660018		
Cleared	6/15/2013 01:17:15	131660018		9D21 AC, FIRE WAS ACCIDENTAL NO RO ON FILE / UNABLE TO ESTAB A CRIME
Arrival	6/15/2013 02:09:56	131660067		131660067 5/1019 2101 E OLSEN RD ,TO
Enroute	6/15/2013 02:09:56	131660067		131660067 5/1019 2101 E OLSEN RD ,TO
Dispatch	6/15/2013 02:09:56	131660067		131660067 5/1019 2101 E OLSEN RD ,TO
Cleared	6/15/2013 02:19:32	131660067		131660070 9/1081 2101 E OLSEN RD ,TO
Arrival	6/15/2013 02:19:32	131660070		131660070 9/1081 2101 E OLSEN RD ,TO
Enroute	6/15/2013 02:19:32	131660070		131660070 9/1081 2101 E OLSEN RD ,TO
Dispatch	6/15/2013 02:19:32	131660070		131660070 9/1081 2101 E OLSEN RD ,TO

Result Type: Unit Activity

Unit: 9D21

Dept ID: 4498

Call Number:

RB Number:

Date Range

From: 06/15/2013

To: 06/16/2013

Max - 06/16/2013

Status	Status Date	Call Number	RB Number	Comments
Cleared	6/15/2013 02:23:28	131660070		9D21
Enroute	6/15/2013 04:56:52	131660103		131660103 2/SSUBJ [REDACTED] TOWNSGATE RD ,TO
Dispatch	6/15/2013 04:56:52	131660103		131660103 2/SSUBJ [REDACTED] TOWNSGATE RD ,TO
Arrival	6/15/2013 05:01:37	131660103		
Miscellaneous	6/15/2013 05:03:12			9D21, WITH THE DP
QUERY	6/15/2013 05:06:15			WWW [REDACTED]
Cleared	6/15/2013 05:23:09	131660103		9D21 AC, DP CONTACTED AND LEFT THE AREA
Off Duty	6/15/2013 05:56:50			
On Duty RMS	6/15/2013 18:55:08			
Arrival	6/15/2013 19:08:24	131660468		131660468 1/SDIST 4E22 [REDACTED] CONEJO SCHOOL RD #A ,TO
Enroute	6/15/2013 19:08:24	131660468		131660468 1/SDIST 4E22 [REDACTED] CONEJO SCHOOL RD #A ,TO
Dispatch	6/15/2013 19:08:24	131660468		131660468 1/SDIST 4E22 [REDACTED] CONEJO SCHOOL RD #A ,TO
Cleared	6/15/2013 19:27:14	131660468		9D21 AC, VERBAL BTWN MOTHER & SON/NO CRIME
Arrival	6/15/2013 19:35:31	131660507		131660507 8/T HAMPSHIRE RD/FOOTHILL DR ,TO [REDACTED]
Enroute	6/15/2013 19:35:31	131660507		131660507 8/T HAMPSHIRE RD/FOOTHILL DR ,TO [REDACTED]
Dispatch	6/15/2013 19:35:31	131660507		131660507 8/T HAMPSHIRE RD/FOOTHILL DR ,TO [REDACTED]
QUERY	6/15/2013 19:41:10			WWW [REDACTED]
Miscellaneous	6/15/2013 19:41:41			9D21, CLEAR/VALID
Cleared	6/15/2013 19:47:01	131660507		9D21
Enroute	6/15/2013 19:59:46	131660527		131660527 3/TRAFF AGOURA RDMILLAGE GLEN AV ,TO
Dispatch	6/15/2013 19:59:46	131660527		131660527 3/TRAFF AGOURA RDMILLAGE GLEN AV ,TO
Arrival	6/15/2013 20:04:17	131660527		

Result Type: Unit Activity

Unit: 9D21

Dept ID: 4498

Call Number:

RB Number:

Date Range

From: 06/15/2013

To: 06/16/2013

Max - 06/16/2013

Status	Status Date	Call Number	RB Number	Comments
Cleared	6/15/2013 20:21:52	131660527		9D21 AC, VEH CITED
Enroute	6/15/2013 20:30:49	131660550		131660550 2/SSUB. [REDACTED] AGOURA RD ,TO
Dispatch	6/15/2013 20:30:49	131660550		131660550 2/SSUB. [REDACTED] AGOURA RD ,TO
Arrival	6/15/2013 20:32:19	131660550		
Miscellaneous	6/15/2013 20:33:15			9D21, W/THE SUBJS
Clear	6/15/2013 20:53:51			9D21 ADV, SUBJS CONTACTED & ADVISED TO LEAVE THE AREA
Enroute	6/15/2013 20:55:14	131660565		131660565 2/20002J AGOURA RD/S WESTLAKE BL ,TO
Dispatch	6/15/2013 20:55:14	131660565		131660565 2/20002J AGOURA RD/S WESTLAKE BL ,TO
Arrival	6/15/2013 21:00:00	131660565		
Pre-Empt	6/15/2013 21:10:22	131660565		
Arrival	6/15/2013 21:10:24	131660570	130013209	131660570 E/SHOTS 9J51 AGOURA RD/LAKEVIEW CANYON RD ,LA
Enroute	6/15/2013 21:10:24	131660570	130013209	131660570 E/SHOTS 9J51 AGOURA RD/LAKEVIEW CANYON RD ,LA
Dispatch	6/15/2013 21:10:24	131660570	130013209	131660570 E/SHOTS 9J51 AGOURA RD/LAKEVIEW CANYON RD ,LA
RCONTACT	6/15/2013 22:54:31			
Change Location Out of Ser	6/16/2013 01:13:43			2101 E OLSEN RD ,TO
RCONTACT	6/16/2013 03:12:23			
SCHD-OFF	6/16/2013 05:09:45			
Cleared	6/16/2013 06:07:08	131660570	130013209	9D21

E911: 06/15/2013 20:54:47
Initiate: 06/15/2013 20:52:38
Entry: 06/15/2013 20:54:47
Dispatch: 06/15/2013 20:55:14
Arrival: 06/15/2013 20:59:51
Cleared: 06/15/2013 21:12:45

Call Nbr: 131660565
RB Nbr:
Disposition: Duplicate Call
Final Call Type: Hit & Run Non-Injury - Ju
Original Call Type:

Location: AGOURA ROAD / S WESTLAKE BL
Cross Street: 1020 S WESTLAKE BL & 2601 AGOURA ROAD

Location Comments:

Reporting Party: [REDACTED]
RP Address: [REDACTED]

RP Phone Nbr: [REDACTED]

Jurisdiction: Thousand Oaks
Beat: 9D01 RD: 9174
Prior Nbr Calls: 1

Map Coord X: 1749449.0000
Map Coord Y: 238352.0000
Primary Unit: 9D21
Duplicate CFS: 131660570
Priority: 02
Premise Hazard:

<u>Status Date:</u>	<u>Status:</u>	<u>Comments:</u>
06/15/2013 20:54:47	Prior	SP SSUBJ YESTERDAY @ 21:36:17 (98 MORE)
06/15/2013 20:54:47	E911	[REDACTED]
06/15/2013 20:54:47	Entry	TEXT:NEAR THE REGENCY THEATRE / DRK BLUE HATCHBACK LIC [REDACTED] S GOING WB ON AGOURA HIT A PARKED WHT VW BUG \NAME [REDACTED] \VEH:,, [REDACTED]
06/15/2013 20:55:14	Dispatch-Enroute	9D21
06/15/2013 20:55:14	ID	9D21 <4498>KRISTOPHER DOEPKING
06/15/2013 20:55:16	Supplemental Information	TEXT:WF JUV DRIVER / PASS WM JUV /
06/15/2013 20:59:51	Backup-Onscene	9D21 9J51
06/15/2013 20:59:51	ID	9J51 <3438>WILLIAM HUTTON (CIT)
06/15/2013 21:00:00	On Scene	9D21
06/15/2013 21:00:14	Supplemental Information	TEXT:SMALL GRY HONDA L/S AT LAKEVIEW CYN/AGOURA NOW STOPPED IN THE DRIVEWAY IFO REGENCY THEATRE/UNK IF DP VEH
06/15/2013 21:01:28	Supplemental Information	TEXT:RP [REDACTED]
06/15/2013 21:03:01	Preempt	9J51
06/15/2013 21:03:43	Supplemental Information	TEXT:RP SAYING HE HEARD 5-6 GUN SHOTS AND HEARD A VEH CRASH /RP AT AGOURA/LAKEVIEW CYN/NOTHING SEEN ONLY HEARD
06/15/2013 21:04:47	Misc. Comment Continous	NEAR STONEHOUSE MEDETRANEO
06/15/2013 21:07:34	Misc. Comment Continous	FIRE ADVD
06/15/2013 21:10:22	Preempt	9D21
06/15/2013 21:12:45	Duplicate to	131660565 TO 131660570

Call Nbr: 131660565

RB Nbr:

CAD Agency: VCSH

Dispatch Area: EAST

Home Area: EAST

Dispo: Duplicate Call

Initiate: 06/15/2013 20:52:38

Call Type: Hit & Run Non-Injury - Just Occurred

Jurisdiction: Thousand Oaks

Location: AGOURA ROAD / S WESTLAKE BL

Enterprise:

Coord X: 1749449.00000

City: TO

Coord Y: 238352.00000

Cross Street: 1020 S WESTLAKE BL & 2601 AGOURA ROAD

Loc Area:

TAC2:

Beat: 9D01

RD: 9174

Cmd Area: EAST

Reporting Party

Name: [REDACTED]

Address: [REDACTED]

Phone Nbr: [REDACTED]

RMS Comments

CAD Transferred Data

Call Nbr: 131660565

RB Nbr:

Status	Status Date	Entered By	Comments
Entry	06/15/2013 20:54:47	[REDACTED]	TEXT:NEAR THE REGENCY THEATRE / DRK BLUE HATCHBACK LIC [REDACTED] LS GOING WB ON AGOURA HIT A PARKED WHT VW BUG [REDACTED]
E911	06/15/2013 20:54:47	[REDACTED]	[REDACTED] [REDACTED]
Prior	06/15/2013 20:54:47	[REDACTED]	SP SSUBJ YESTERDAY @ 21:36:17 (98 MORE)
Dispatch-Enroute	06/15/2013 20:55:14	[REDACTED]	9D21
ID	06/15/2013 20:55:14	[REDACTED]	9D21 <4498>KRISTOPHER DOEPKING
Supplemental Inform	06/15/2013 20:55:16	[REDACTED]	TEXT:WF JUV DRIVER / PASS WM JUV /
Backup-Onscene	06/15/2013 20:59:51	[REDACTED]	9D21 9J51
ID	06/15/2013 20:59:51	[REDACTED]	9J51 <3438>WILLIAM HUTTON (CIT)
On Scene	06/15/2013 21:00:00	[REDACTED]	9D21
Supplemental Inform	06/15/2013 21:00:14	[REDACTED]	TEXT:SMALL GRY HONDA L/S AT LAKEVIEW CYN/AGOURA NOW STOPPED IN THE DRIVEWAY IFO REGENCY THEATRE/UNK IF DP VEH [REDACTED]
Supplemental Inform	06/15/2013 21:01:28	[REDACTED]	[REDACTED]
Preempt	06/15/2013 21:03:01	[REDACTED]	9J51
Supplemental Inform	06/15/2013 21:03:43	[REDACTED]	TEXT:RP SAYING HE HEARD 5-6 GUN SHOTS AND HEARD A VEH CRASH /RP AT AGOURA/LAKEVIEW CYN/NOTHING SEEN ONLY HEARD
Misc. Comment Cor	06/15/2013 21:04:47	[REDACTED]	NEAR STONEHOUSE MEDETRANEO
Misc. Comment Cor	06/15/2013 21:07:34	[REDACTED]	FIRE ADVD
Preempt	06/15/2013 21:10:22	[REDACTED]	9D21
Duplicate to	06/15/2013 21:12:45	[REDACTED]	131660565 TO 131660570

Calls for Service Summary

E911:
Initiate: 06/15/2013 21:03:11
Entry: 06/15/2013 21:03:11
Dispatch: 06/15/2013 21:03:11
Arrival: 06/15/2013 21:03:11
Cleared:

Call Nbr: 131660570
RB Nbr: 130013209
Disposition: No Dispo
Final Call Type: Shots Fired
Original Call Type:

Location: AGOURA ROAD / LAKEVIEW CANYON ROAD
Cross Street: 32098 AGOURA ROAD & 4599 LAKEVIEW CANYON ROAD

Location Comments:

Reporting Party:
RP Address:

RP Phone Nbr:

Jurisdiction: Out of County

Map Coord X: 1752411.000I

Duplicate CFS:

Beat: OUT

RD: OUT

Map Coord Y: 236872.0000I

Priority: 00 - Emergency

Prior Nbr Calls:

Primary Unit: 9J51

Premise Hazard:

<u>Status Date:</u>	<u>Status:</u>	<u>Comments:</u>
06/15/2013 21:03:11	Officer Initiated	9J51
06/15/2013 21:03:11	ID	9J51 <3438>WILLIAM HUTTON (CIT)
06/15/2013 21:03:51	Backup-Enroute	9J51 4S8
06/15/2013 21:03:51	ID	4S8 <2172>ALLEN DEVERS
06/15/2013 21:03:57	New Location	LOCATION:AGOURA/LAKEVIEW 5SZS416-->AGOURA RD/LAKEVIEW CANYON RD ,LA
06/15/2013 21:04:12	On Scene	4S8
06/15/2013 21:04:32	Backup-Enroute	9J51 9O41
06/15/2013 21:04:32	ID	9O41 <2147>BRAD GUZZARD (CIT)
06/15/2013 21:04:40	Misc. Comment	9J51, GRAY ACURA
06/15/2013 21:04:53	Add License	9J51 [REDACTED]
06/15/2013 21:04:57	Query	9J51 [REDACTED]
06/15/2013 21:05:27	Misc. Comment	9J51, VEH STOPPED//SUSPECT IN THE VEHICLE
06/15/2013 21:06:06	Misc. Comment	[REDACTED]
06/15/2013 21:06:19	Misc. Comment	9J51, OFFICER INVOLVED SHOOTING
06/15/2013 21:06:22	Backup-Onscene	9J51 4S1
06/15/2013 21:06:22	ID	4S1 <2359>RANDOLPH WATKINS
06/15/2013 21:06:47	Backup-Onscene	9J51 4E22
06/15/2013 21:06:47	ID	4E22 <4487>IRMA BARAJAS
06/15/2013 21:07:03	Backup-Onscene	9J51 9B21
06/15/2013 21:07:03	ID	9B21 <2877>LUIS VAZQUEZ (CIT BL)
06/15/2013 21:07:45	Misc. Comment	9J51, UNK IF RELATED TO 20002 #565
06/15/2013 21:07:50	Backup-Onscene	9J51 4S5
06/15/2013 21:07:50	ID	4S5 <2012>ROGER DE WAMES (CIT)
06/15/2013 21:08:12	Misc. Comment	4S5, SUSPECT DOWN / HAVE FIRE ENTER / UNITS C4

Calls for Service Summary

E911:
Initiate: 06/15/2013 21:03:11
Entry: 06/15/2013 21:03:11
Dispatch: 06/15/2013 21:03:11
Arrival: 06/15/2013 21:03:11
Cleared:

Call Nbr: 131660570
RB Nbr: 130013209
Disposition: No Dispo
Final Call Type: Shots Fired
Original Call Type:

Location: AGOURA ROAD / LAKEVIEW CANYON ROAD
Cross Street: 32098 AGOURA ROAD & 4599 LAKEVIEW CANYON ROAD

Location Comments:

Reporting Party: **RP Phone Nbr:**
RP Address:

Jurisdiction: Out of County **Map Coord X:** 1752411.0000 **Duplicate CFS:**
Beat: OUT **RD:** OUT **Map Coord Y:** 236872.0000 **Priority:** 00 - Emergency
Prior Nbr Calls: **Primary Unit:** 9I51 **Premise Hazard:**

Status Date:	Status:	Comments:
06/15/2013 21:09:08	Misc. Comment	4S8, REQ ADDITIONAL UNITS LAKEVIEW/AGOURA/BLOCK EB TRAFFIC
06/15/2013 21:09:22	On Scene	9O41
06/15/2013 21:09:25	Backup-Enroute	9J51 9G21
06/15/2013 21:09:25	ID	9G21 <4429>FRANCISCO SEDENO
06/15/2013 21:10:24	Backup-Onscene	9J51 9D21
06/15/2013 21:10:24	ID	9D21 <4498>KRISTOPHER DOEPKING
06/15/2013 21:10:47	Backup-Enroute	9J51 9J41
06/15/2013 21:10:47	ID	9J41 <2993>MARK FULLERTON (CIT)
06/15/2013 21:10:53	Backup-Onscene	9J51 9R51
06/15/2013 21:10:53	ID	9R51 <4579>DANIEL MCLAUGHLIN
06/15/2013 21:11:15	Backup-Enroute	9J51 5S2
06/15/2013 21:11:15	ID	5S2 <3075>TODD WELTY (CIT)
06/15/2013 21:11:15	Misc. Comment Continous	PER CO FIRE LA CO FIRE NOTIFIED FOR MEDICAL
06/15/2013 21:11:33	Backup-Onscene	9J51 9R63
06/15/2013 21:11:33	ID	9R63 <3771>ALICE PATTON (CIT) <4538>THOMAS MILLER (CIT)
06/15/2013 21:12:45	Duplicate of	131660565 TO 131660570
06/15/2013 21:13:34	Backup-Onscene	9J51 9A21 9I51
06/15/2013 21:13:34	ID	9A21 <4381>ELSON MOLINA
06/15/2013 21:13:34	ID	9I51 <3635>DANIEL ALCANTAR
06/15/2013 21:13:46	On Scene	5S2
06/15/2013 21:14:07	Misc. Comment	.570, ADDL WITNESS [REDACTED]
06/15/2013 21:14:44	On Scene	9G21
06/15/2013 21:15:38	Misc. Comment	4E22, REQ UNIT 11-98 TOWNS/LAKEVIEW
06/15/2013 21:16:49	On Scene	9J41
06/15/2013 21:18:57	Backup-Onscene	9J51 9X6

E911:
Initiate: 06/15/2013 21:03:11
Entry: 06/15/2013 21:03:11
Dispatch: 06/15/2013 21:03:11
Arrival: 06/15/2013 21:03:11
Cleared:

Call Nbr: 131660570
RB Nbr: 130013209
Disposition: No Dispo
Final Call Type: Shots Fired
Original Call Type:

Location: AGOURA ROAD / LAKEVIEW CANYON ROAD
Cross Street: 32098 AGOURA ROAD & 4599 LAKEVIEW CANYON ROAD

Location Comments:

Reporting Party: RP Phone Nbr:
RP Address:

Jurisdiction: Out of County Map Coord X: 1752411.0000 Duplicate CFS:
Beat: OUT RD: OUT Map Coord Y: 236872.0000 Priority: 00 - Emergency
Prior Nbr Calls: Primary Unit: 9I51 Premise Hazard:

<u>Status Date:</u>	<u>Status:</u>	<u>Comments:</u>
06/15/2013 21:18:57	ID	9X6 <4195>ROBERT BRADY
06/15/2013 21:22:41	Misc. Comment	9G21, CONTACT AMR & ADV IF DEP IS IN THE AMBULANCE
06/15/2013 21:23:42	Misc. Comment	4S5, WC CALL 8095
06/15/2013 21:23:56	Change Location	9R63 215 W JANSS RD ,TO
06/15/2013 21:24:04	Misc. Comment	9R63, LOS ROBLES HOSP
06/15/2013 21:25:28	Misc. Comment Continous	COUNTY FIRE WCB,ADV IT WAS LA COUNTY AMR
06/15/2013 21:25:39	Backup-Onscene	9J51 9X2
06/15/2013 21:25:39	ID	9X2 <3689>JASON CHRISTMANN (CIT)
06/15/2013 21:26:17	Misc. Comment	9R51, 9R51 IS FOLLOWING THE AMBULANCE
06/15/2013 21:27:53	Backup-Onscene	9J51 9X4
06/15/2013 21:27:53	ID	9X4 <4089>JODY DESJARDINS
06/15/2013 21:28:45	Backup-Enroute	9J51 4F21 2R51
06/15/2013 21:28:45	ID	4F21 <4533>ERIK HERNANDEZ
06/15/2013 21:28:45	ID	2R51 <3687>BRYAN BAKER (CIT)
06/15/2013 21:28:57	Backup-Enroute	9J51 9X1
06/15/2013 21:28:57	ID	9X1 <3564>BRIAN WHITTAKER
06/15/2013 21:28:57	Misc. Comment Continous	WEST MED AMB SAID THERE IS NO DEP INSIDE THE AMB ONLY ONE FOLLOWING
06/15/2013 21:29:15	Backup-Enroute	9J51 9C21
06/15/2013 21:29:15	ID	9C21 <4318>JAMES ROBINSON
06/15/2013 21:29:33	Backup-Enroute	9J51 9H21
06/15/2013 21:29:33	ID	9H21 <4456>MICHAEL LEGGE
06/15/2013 21:29:58	Backup-Enroute	9J51 5H19
06/15/2013 21:29:58	ID	5H19 <1384>WILLIAM THERRIEN
06/15/2013 21:30:02	On Scene	5H19
06/15/2013 21:31:39	Misc. Comment	5S2, 9R51 CALL 8288

Calls for Service Summary

E911:
Initiate: 06/15/2013 21:03:11
Entry: 06/15/2013 21:03:11
Dispatch: 06/15/2013 21:03:11
Arrival: 06/15/2013 21:03:11
Cleared:

Call Nbr: 131660570
RB Nbr: 130013209
Disposition: No Dispo
Final Call Type: Shots Fired
Original Call Type:

Location: AGOURA ROAD / LAKEVIEW CANYON ROAD
Cross Street: 32098 AGOURA ROAD & 4599 LAKEVIEW CANYON ROAD

Location Comments:

Reporting Party: RP Phone Nbr:
RP Address:

Jurisdiction: Out of County Map Coord X: 1752411.0000 Duplicate CFS:
Beat: OUT RD: OUT Map Coord Y: 236872.0000 Priority: 00 - Emergency
Prior Nbr Calls: Primary Unit: 9I51 Premise Hazard:

<u>Status Date:</u>	<u>Status:</u>	<u>Comments:</u>
06/15/2013 21:32:50	Change Location	9R63 215 W JANSS RD ,TO, LOS ROBLES HOSPITAL
06/15/2013 21:33:10	Change Location	4S1 2101 E OLSEN RD ,TO
06/15/2013 21:33:44	Backup-Onscene	9J51 CAR4
06/15/2013 21:33:44	ID	CAR4 <0979>STEPHEN DECESARI
06/15/2013 21:34:05	Backup-Onscene	9J51 9X5
06/15/2013 21:34:05	ID	9X5 <3823>RICHARD LASECLA (CIT)
06/15/2013 21:34:06	Misc. Comment	.570 ██████████ ADVISED AND WILL BE RESPONDING TO STA 10 WILL BE CALLING OUT AN OIS DIVISION OF THE PEER SUPPORT GROUP TO RESPOND WITH HIM
06/15/2013 21:35:28	Change Location	9I51 2101 E OLSEN RD ,TO
06/15/2013 21:35:52	On Scene	9C21
06/15/2013 21:35:52	On Scene	9H21
06/15/2013 21:36:01	Back Up	4S8 5E5
06/15/2013 21:36:01	ID	5E5 <2963> ██████████
06/15/2013 21:37:09	On Scene	9R63
06/15/2013 21:37:33	On Scene	9X1
06/15/2013 21:38:46	On Scene	4F21
06/15/2013 21:40:22	Case	9O41 SO1300013209 Assigned
06/15/2013 21:43:23	Query	9B21 ██████████
06/15/2013 21:43:29	On Scene	4S1
06/15/2013 21:44:09	Backup-Onscene	9J51 9L
06/15/2013 21:44:09	ID	9L <2699>JAMES FRYHOFF
06/15/2013 21:44:35	Backup-Enroute	9J51 5L
06/15/2013 21:44:35	ID	5L <2227>CHRISTOPHER DUNN (CIT)
06/15/2013 21:44:59	Change Location Onscene	4S1 2101 E OLSEN RD ,TO
06/15/2013 21:45:05	Change Location Onscene	9J51 2101 E OLSEN RD ,TO
06/15/2013 21:48:36	Change Location Onscene	9J51 2101 E OLSEN RD ,TO

Calls for Service Summary

E911:
Initiate: 06/15/2013 21:03:11
Entry: 06/15/2013 21:03:11
Dispatch: 06/15/2013 21:03:11
Arrival: 06/15/2013 21:03:11
Cleared:

Call Nbr: 131660570
RB Nbr: 130013209
Disposition: No Dispo
Final Call Type: Shots Fired
Original Call Type:

Location: AGOURA ROAD / LAKEVIEW CANYON ROAD
Cross Street: 32098 AGOURA ROAD & 4599 LAKEVIEW CANYON ROAD

Location Comments:

Reporting Party: RP Phone Nbr:
RP Address:

Jurisdiction: Out of County Map Coord X: 1752411.0000 Duplicate CFS:
Beat: OUT RD: OUT Map Coord Y: 236872.0000 Priority: 00 - Emergency
Prior Nbr Calls: Primary Unit: 9I51 Premise Hazard:

<u>Status Date:</u>	<u>Status:</u>	<u>Comments:</u>
06/15/2013 21:48:48	Backup-Onscene	9A21 9X3
06/15/2013 21:48:48	ID	9X3 <3616>DILLAN ALVAREZ
06/15/2013 21:49:21	On Scene	9I51
06/15/2013 21:49:37	Backup-Enroute	9I51 4L
06/15/2013 21:49:37	ID	4L <2621>CORY RUBRIGHT (CIT)
06/15/2013 21:53:37	Backup-Onscene	9A21 CAR10
06/15/2013 21:53:37	ID	CAR10 <1825>BRENT KERR
06/15/2013 21:54:01	Misc. Comment	.570, CP CONTACTED TO RESPOND
06/15/2013 21:54:43	On Scene	2R51
06/15/2013 21:56:40	Backup-Enroute	5H19 5H15
06/15/2013 21:56:40	ID	5H15 <2342>JOSE LOPEZ
06/15/2013 21:58:26	Clear	9H21
06/15/2013 21:58:42	Backup-Onscene	9A21 5H1
06/15/2013 21:58:42	ID	5H1 <2730>MICHAEL BECKETT CIT
06/15/2013 22:06:38	Backup-Onscene	9A21 11I
06/15/2013 22:06:38	ID	11I <2009>CHRISTOPHER LATHROP
06/15/2013 22:09:41	On Scene	4L
06/15/2013 22:10:03	Backup-Enroute	9A21 11S1
06/15/2013 22:10:03	ID	11S1 <2552>ERIC BUSCHOW
06/15/2013 22:10:13	Backup-Onscene	4L CAR6
06/15/2013 22:10:13	ID	CAR6 <2049>CHERYL WADE
06/15/2013 22:10:42	Misc. Comment	4S8, LIFT 33
06/15/2013 22:11:12	Backup-Onscene	9J51 11I2 11I3
06/15/2013 22:11:12	ID	11I2 <2732>DEAN COOK
06/15/2013 22:11:12	ID	11I3 <3051>GARO KUREDJIAN
06/15/2013 22:13:07	Misc. Comment Continous	PER SGT CLIFTON CP WILL BE AT LOC IN ABOUT 45MINS

E911:
Initiate: 06/15/2013 21:03:11
Entry: 06/15/2013 21:03:11
Dispatch: 06/15/2013 21:03:11
Arrival: 06/15/2013 21:03:11
Cleared:

Call Nbr: 131660570
RB Nbr: 130013209
Disposition: No Dispo
Final Call Type: Shots Fired
Original Call Type:

Location: AGOURA ROAD / LAKEVIEW CANYON ROAD
Cross Street: 32098 AGOURA ROAD & 4599 LAKEVIEW CANYON ROAD

Location Comments:

Reporting Party: RP Phone Nbr:
RP Address:

Jurisdiction: Out of County Map Coord X: 1752411.0000 Duplicate CFS:
Beat: OUT RD: OUT Map Coord Y: 236872.0000 Priority: 00 - Emergency
Prior Nbr Calls: Primary Unit: 9I51 Premise Hazard:

<u>Status Date:</u>	<u>Status:</u>	<u>Comments:</u>
06/15/2013 22:14:14	On Scene	5L
06/15/2013 22:17:56	On Scene	11S1
06/15/2013 22:21:56	Misc. Comment	9O41, GUTIERREZ ROGELIO [REDACTED]
06/15/2013 22:22:32	Backup-Onscene	9I51 CAR1
06/15/2013 22:22:32	ID	CAR1 <1065>GEOFFREY DEAN
06/15/2013 22:22:53	Backup-Onscene	9R51 5H14
06/15/2013 22:22:53	ID	5H14 <3149>DEAN WORTHY
06/15/2013 22:23:03	On Scene	5H15
06/15/2013 22:23:54	Backup-Enroute	9L 9T
06/15/2013 22:23:54	ID	9T <1929>MICHAEL BERG
06/15/2013 22:24:16	Backup-Onscene	9L 5H10
06/15/2013 22:24:16	ID	5H10 <2390>DAVID BRANTLEY
06/15/2013 22:27:25	Misc. Comment Continous	WITNESS: [REDACTED]
06/15/2013 22:29:08	Misc. Comment	9O41, GUITERREZ,CLEAR/RO ON FILE /CDL VALID
06/15/2013 22:30:16	Recontact	11I
06/15/2013 22:30:16	Recontact	11I2
06/15/2013 22:30:16	Recontact	11I3
06/15/2013 22:30:16	Recontact	11S1
06/15/2013 22:30:54	Recontact	4L
06/15/2013 22:30:54	Recontact	4S1
06/15/2013 22:30:54	Recontact	2R51
06/15/2013 22:30:54	Recontact	4E22
06/15/2013 22:30:54	Recontact	4F21
06/15/2013 22:31:06	Recontact	5L
06/15/2013 22:31:06	Recontact	4S5

E911:
Initiate: 06/15/2013 21:03:11
Entry: 06/15/2013 21:03:11
Dispatch: 06/15/2013 21:03:11
Arrival: 06/15/2013 21:03:11
Cleared:

Call Nbr: 131660570
RB Nbr: 130013209
Disposition: No Dispo
Final Call Type: Shots Fired
Original Call Type:

Location: AGOURA ROAD / LAKEVIEW CANYON ROAD
Cross Street: 32098 AGOURA ROAD & 4599 LAKEVIEW CANYON ROAD

Location Comments:

Reporting Party: RP Phone Nbr:
RP Address:

Jurisdiction: Out of County Map Coord X: 1752411.0000
Beat: OUT RD: OUT Map Coord Y: 236872.0000 Duplicate CFS:
Prior Nbr Calls: Primary Unit: 9I51 Priority: 00 - Emergency
Premise Hazard:

<u>Status Date:</u>	<u>Status:</u>	<u>Comments:</u>
06/15/2013 22:31:06	Recontact	5H1
06/15/2013 22:31:06	Recontact	5H19
06/15/2013 22:38:53	Change Location Onscene	5H10 215 W JANSS RD ,TO
06/15/2013 22:39:23	Backup-Enroute	5L 9P
06/15/2013 22:39:23	ID	9P <4938>JUSTIN DOERING
06/15/2013 22:39:30	Enroute	5E5
06/15/2013 22:39:47	Backup-Onscene	5L 5H17
06/15/2013 22:39:47	ID	5H17 <2517>IAN LAUGHLIN
06/15/2013 22:40:13	Clear	9I51
06/15/2013 22:42:47	On Scene	9T
06/15/2013 22:47:35	On Scene	9P
06/15/2013 22:53:22	Change Location	CAR4 2101 E OLSEN RD ,TO
06/15/2013 22:54:04	Recontact	5H14
06/15/2013 22:54:04	Recontact	5H15
06/15/2013 22:54:04	Recontact	5H17
06/15/2013 22:54:04	Recontact	9A21
06/15/2013 22:54:04	Recontact	9B21
06/15/2013 22:54:31	Recontact	9C21
06/15/2013 22:54:31	Recontact	9D21
06/15/2013 22:54:31	Recontact	9G21
06/15/2013 22:54:31	Recontact	9J41
06/15/2013 22:54:31	Recontact	9J51
06/15/2013 22:56:40	Recontact	9L
06/15/2013 22:56:40	Recontact	9T
06/15/2013 22:56:40	Recontact	9X1
06/15/2013 22:56:40	Recontact	9X2

E911:
Initiate: 06/15/2013 21:03:11
Entry: 06/15/2013 21:03:11
Dispatch: 06/15/2013 21:03:11
Arrival: 06/15/2013 21:03:11
Cleared:

Call Nbr: 131660570
RB Nbr: 130013209
Disposition: No Dispo
Final Call Type: Shots Fired
Original Call Type:

Location: AGOURA ROAD / LAKEVIEW CANYON ROAD
Cross Street: 32098 AGOURA ROAD & 4599 LAKEVIEW CANYON ROAD

Location Comments:

Reporting Party: RP Phone Nbr:
RP Address:

Jurisdiction: Out of County Map Coord X: 1752411.0000 Duplicate CFS:
Beat: OUT RD: OUT Map Coord Y: 236872.0000 Priority: 00 - Emergency
Prior Nbr Calls: Primary Unit: 9I51 Premise Hazard:

<u>Status Date:</u>	<u>Status:</u>	<u>Comments:</u>
06/15/2013 22:56:40	Recontact	9X3
06/15/2013 22:56:40	Recontact	9X4
06/15/2013 22:56:40	Recontact	9X5
06/15/2013 22:56:40	Recontact	9X6
06/15/2013 22:56:48	Recontact	CAR1
06/15/2013 22:56:48	Recontact	CAR10
06/15/2013 22:56:53	Recontact	9R63
06/15/2013 22:57:00	Recontact	CAR6
06/15/2013 23:02:07	On Scene	CAR4
06/15/2013 23:05:07	Misc. Comment	9O41, CLEAR/NONE ISSUED
06/15/2013 23:08:17	On Scene	5E5
06/15/2013 23:11:19	Change Location Onscene	CAR1 AGOURA RD/LAKEVIEW CANYON RD ,LA
06/15/2013 23:15:36	Backup-Enroute	9L 5H26, CA PRIOR
06/15/2013 23:15:36	ID	5H26 <2905>DARREN SMITH(CIT)
06/15/2013 23:15:51	Change Location	5H26 CAM, PRIOR TO PU EQUIPMENT
06/15/2013 23:20:07	Backup-Enroute	4S8 EVCP, LAKEVIEW CANYON N OF AGOURA ENTER OFF TOWNSGATE TURN SB TO LAKEVIEW CYN
06/15/2013 23:25:10	Recontact	5E5
06/15/2013 23:25:10	Recontact	5H10
06/15/2013 23:30:00	Backup-Onscene	5E5 5E1
06/15/2013 23:30:00	ID	5E1 <4008> [REDACTED]
06/15/2013 23:30:05	Change Location Onscene	5E1 215 W JANSS RD ,TO
06/15/2013 23:35:15	Clear	9J41
06/15/2013 23:37:22	Recontact	9P
06/15/2013 23:38:01	Recontact	CAR4
06/15/2013 23:44:54	Recontact	CAR1

E911:
Initiate: 06/15/2013 21:03:11
Entry: 06/15/2013 21:03:11
Dispatch: 06/15/2013 21:03:11
Arrival: 06/15/2013 21:03:11
Cleared:

Call Nbr: 131660570
RB Nbr: 130013209
Disposition: No Dispo
Final Call Type: Shots Fired
Original Call Type:

Location: AGOURA ROAD / LAKEVIEW CANYON ROAD
Cross Street: 32098 AGOURA ROAD & 4599 LAKEVIEW CANYON ROAD

Location Comments:

Reporting Party: **RP Phone Nbr:**
RP Address:

Jurisdiction: Out of County **Map Coord X:** 1752411.0000 **Duplicate CFS:**
Beat: OUT **RD:** OUT **Map Coord Y:** 236872.0000 **Priority:** 00 - Emergency
Prior Nbr Calls: **Primary Unit:** 9I51 **Premise Hazard:**

Status Date:	Status:	Comments:
06/15/2013 23:46:32	On Scene	EVCP
06/15/2013 23:50:37	On Scene	5H26
06/15/2013 23:53:37	Change Location	5H26 AGOURA RD/LAKEVIEW CANYON RD ,LA, ENR W/EQUIPMENT
06/15/2013 23:53:42	Misc. Comment	5H26, FROM CA
06/16/2013 00:09:23	Misc. Comment	4S8, REQ UNIT 1198 LAKEVIEW/AGOURA S/SIDE OF LAKEVIEW
06/16/2013 00:09:41	Backup-Enroute	4S8 9M4
06/16/2013 00:09:41	ID	9M4 <3960>GREGORY CADMAN "CHIP"
06/16/2013 00:10:12	Misc. Comment	4S8, S/SIDE AGOURA FOR DUI INV
06/16/2013 00:17:15	Recontact	5E1
06/16/2013 00:17:45	On Scene	5H26
06/16/2013 00:19:51	On Scene	9M4
06/16/2013 00:36:04	Clear	9C21
06/16/2013 00:36:29	Clear	9M4
06/16/2013 00:37:57	Clear	2R51
06/16/2013 00:38:31	ID	9C21 <4318>JAMES ROBINSON
06/16/2013 00:38:31	Backup-Onscene	9A21 9C21, STILL ON INCIDENT AT SCENE
06/16/2013 00:44:12	Recontact	5H26
06/16/2013 00:48:40	Clear	5S2
06/16/2013 00:54:11	Clear	9R63
06/16/2013 00:56:19	Recontact	9C21
06/16/2013 01:01:34	Recontact	EVCP
06/16/2013 01:08:29	Change Location Onscene	4E22 TOWNSGATE RD/S LAKEVIEW CANYON R
06/16/2013 01:13:10	Change Location Onscene	4F21 TOWNSGATE RD/S LAKEVIEW CANYON R
06/16/2013 01:13:16	Change Location Onscene	4S5 LAKEVIEW CANYON RD/AGOURA RD ,LA
06/16/2013 01:13:21	Change Location Onscene	9A21 AGOURA RD/LA VENTA DR ,TO
06/16/2013 01:13:26	Change Location Onscene	9B21 LAKEVIEW CANYON RD/AGOURA RD ,LA

E911:
Initiate: 06/15/2013 21:03:11
Entry: 06/15/2013 21:03:11
Dispatch: 06/15/2013 21:03:11
Arrival: 06/15/2013 21:03:11
Cleared:

Call Nbr: 131660570
RB Nbr: 130013209
Disposition: No Dispo
Final Call Type: Shots Fired
Original Call Type:

Location: AGOURA ROAD / LAKEVIEW CANYON ROAD
Cross Street: 32098 AGOURA ROAD & 4599 LAKEVIEW CANYON ROAD

Location Comments:

Reporting Party:

RP Phone Nbr:

RP Address:

Jurisdiction: Out of County

Map Coord X: 1752411.0000

Duplicate CFS:

Beat: OUT **RD:** OUT

Map Coord Y: 236872.0000

Priority: 00 - Emergency

Prior Nbr Calls:

Primary Unit: 9I51

Premise Hazard:

Status Date:	Status:	Comments:
06/16/2013 01:13:36	Change Location Onscene	9C21 LAKEVIEW CANYON RD/AGOURA RD ,LA, SO
06/16/2013 01:13:43	Change Location Onscene	9D21 2101 E OLSEN RD ,TO
06/16/2013 01:14:19	Change Location Onscene	9G21 AGOURA RD/LAKEVIEW CANYON RD ,LA, ON WEST SIDE TAPE
06/16/2013 01:14:24	Change Location Onscene	9O41 AGOURA RD/LAKEVIEW CANYON RD ,LA
06/16/2013 01:14:31	Change Location Onscene	9R51 215 W JANSS RD ,TO
06/16/2013 01:14:37	Change Location Onscene	9T AGOURA RD/LAKEVIEW CANYON RD ,LA
06/16/2013 01:14:42	Change Location Onscene	9X1 AGOURA RD/LAKEVIEW CANYON RD ,LA
06/16/2013 01:14:48	Change Location Onscene	9X2 AGOURA RD/LAKEVIEW CANYON RD ,LA
06/16/2013 01:14:54	Change Location Onscene	9X3 AGOURA RD/LAKEVIEW CANYON RD ,LA
06/16/2013 01:14:57	Change Location Onscene	9X5 AGOURA RD/LAKEVIEW CANYON RD ,LA
06/16/2013 01:15:04	Change Location Onscene	9X4 AGOURA RD/LAKEVIEW CANYON RD ,LA
06/16/2013 01:15:07	Change Location Onscene	9X6 AGOURA RD/LAKEVIEW CANYON RD ,LA
06/16/2013 01:15:13	Change Location Onscene	9J51 2101 E OLSEN RD ,TO
06/16/2013 01:15:18	Change Location Onscene	9P AGOURA RD/LAKEVIEW CANYON RD ,LA
06/16/2013 01:15:27	Change Location Onscene	9L COMMAND POST
06/16/2013 01:17:02	Change Location Onscene	11S1 COMMAND POST
06/16/2013 01:19:35	Transfer	CDAREA:OS -->EAST
06/16/2013 01:20:33	Transfer	CDAREA:EAST-->OS
06/16/2013 01:38:52	Clear	CAR4
06/16/2013 01:39:10	Backup-Enroute	9X1 CAR4
06/16/2013 01:39:10	ID	CAR4 <0979>STEPHEN DECESARI
06/16/2013 01:39:14	Change Location Onscene	4S1 AGOURA RD/LAKEVIEW CANYON RD ,LA
06/16/2013 01:39:29	Clear	9X5
06/16/2013 01:39:40	Change Location	4L AGOURA RD/LAKEVIEW CANYON RD ,LA
06/16/2013 01:39:49	Change Location	4S5 215 W JANSS RD ,TO

E911:
Initiate: 06/15/2013 21:03:11
Entry: 06/15/2013 21:03:11
Dispatch: 06/15/2013 21:03:11
Arrival: 06/15/2013 21:03:11
Cleared:

Call Nbr: 131660570
RB Nbr: 130013209
Disposition: No Dispo
Final Call Type: Shots Fired
Original Call Type:

Location: AGOURA ROAD / LAKEVIEW CANYON ROAD
Cross Street: 32098 AGOURA ROAD & 4599 LAKEVIEW CANYON ROAD

Location Comments:

Reporting Party: RP Phone Nbr:
RP Address:

Jurisdiction: Out of County Map Coord X: 1752411.0000 Duplicate CFS:
Beat: OUT RD: OUT Map Coord Y: 236872.0000 Priority: 00 - Emergency
Prior Nbr Calls: Primary Unit: 9I51 Premise Hazard:

<u>Status Date:</u>	<u>Status:</u>	<u>Comments:</u>
06/16/2013 01:41:57	Clear	9X4
06/16/2013 01:43:02	Clear	9X6
06/16/2013 01:43:05	Clear	9X3
06/16/2013 01:43:07	Clear	9X2
06/16/2013 01:43:10	Clear	9X1
06/16/2013 01:46:57	Change Location Onscene	4L COMMAND POST
06/16/2013 01:48:35	Change Location Onscene	CAR4 COMMAND POST
06/16/2013 01:51:29	Change Location Onscene	4S5 215 W JANSS RD ,TO
06/16/2013 01:52:38	Clear	4F21
06/16/2013 02:06:21	Clear	11I
06/16/2013 02:08:40	Clear	CAR4
06/16/2013 02:43:36	Clear	4S5
06/16/2013 02:57:55	Recontact	11S1
06/16/2013 03:01:41	Backup-Enroute	9O41 9O51
06/16/2013 03:01:41	ID	9O51 <3264>PATRICK CONNOLLY (CIT)
06/16/2013 03:03:38	On Scene	9O51
06/16/2013 03:05:47	Clear	9O41
06/16/2013 03:12:23	Recontact	4L
06/16/2013 03:12:23	Recontact	4S1
06/16/2013 03:12:23	Recontact	4E22
06/16/2013 03:12:23	Recontact	9A21
06/16/2013 03:12:23	Recontact	9B21
06/16/2013 03:12:23	Recontact	9C21
06/16/2013 03:12:23	Recontact	9D21
06/16/2013 03:12:34	Recontact	9L
06/16/2013 03:12:34	Recontact	9P

E911:
Initiate: 06/15/2013 21:03:11
Entry: 06/15/2013 21:03:11
Dispatch: 06/15/2013 21:03:11
Arrival: 06/15/2013 21:03:11
Cleared:

Call Nbr: 131660570
RB Nbr: 130013209
Disposition: No Dispo
Final Call Type: Shots Fired
Original Call Type:

Location: AGOURA ROAD / LAKEVIEW CANYON ROAD
Cross Street: 32098 AGOURA ROAD & 4599 LAKEVIEW CANYON ROAD

Location Comments:

Reporting Party: RP Phone Nbr:
RP Address:

Jurisdiction: Out of County Map Coord X: 1752411.0000
Beat: OUT RD: OUT Map Coord Y: 236872.0000
Prior Nbr Calls: Primary Unit: 9I51 Duplicate CFS:
Priority: 00 - Emergency
Premise Hazard:

<u>Status Date:</u>	<u>Status:</u>	<u>Comments:</u>
06/16/2013 03:12:34	Recontact	9T
06/16/2013 03:12:34	Recontact	9G21
06/16/2013 03:12:34	Recontact	9J51
06/16/2013 03:12:34	Recontact	9R51
06/16/2013 03:20:38	Change Location	5E1 AGOURA RD/LAKEVIEW CANYON RD ,LA
06/16/2013 03:32:04	Change Location Onscene	4L 2101 E OLSEN RD ,TO
06/16/2013 03:36:25	Clear	9G21
06/16/2013 03:36:58	On Scene	5E1
06/16/2013 03:44:11	Clear	9J51
06/16/2013 04:06:25	Clear	4L
06/16/2013 04:10:05	Clear	5H10
06/16/2013 04:11:47	Change Location	4S1 2101 E OLSEN RD ,TO
06/16/2013 04:20:14	On Scene	4S1
06/16/2013 04:28:37	Preempt	5E1
06/16/2013 04:54:45	Clear	9L
06/16/2013 04:58:16	Clear	4S1
06/16/2013 05:03:04	Clear	5H15
06/16/2013 05:03:06	Clear	5H14
06/16/2013 05:16:45	Clear	5L
06/16/2013 05:18:07	Clear	5H1
06/16/2013 05:23:35	Misc. Comment	9B21, 2 EVIDS TOW SUSP VEH [REDACTED] GRY 93 ACURA 4DR / 2NDVEH PATROL UNIT #3374 LIC 1333329
06/16/2013 05:28:28	Misc. Comment Continous	PLATINUM TOW WITH 2 FLATBED EVID TOWS
06/16/2013 05:43:59	Misc. Comment Continous	9B21, SGT REQ ETA ON TOWS
06/16/2013 05:47:56	Clear	9O51
06/16/2013 05:49:04	Misc. Comment	.570, TOW ADVD ON SCENE

E911:
Initiate: 06/15/2013 21:03:11
Entry: 06/15/2013 21:03:11
Dispatch: 06/15/2013 21:03:11
Arrival: 06/15/2013 21:03:11
Cleared:

Call Nbr: 131660570
RB Nbr: 130013209
Disposition: No Dispo
Final Call Type: Shots Fired
Original Call Type:

Location: AGOURA ROAD / LAKEVIEW CANYON ROAD
Cross Street: 32098 AGOURA ROAD & 4599 LAKEVIEW CANYON ROAD

Location Comments:

Reporting Party:

RP Phone Nbr:

RP Address:

Jurisdiction: Out of County

Map Coord X: 1752411.0000

Duplicate CFS:

Beat: OUT

RD: OUT

Map Coord Y: 236872.0000

Priority: 00 - Emergency

Prior Nbr Calls:

Primary Unit: 9I51

Premise Hazard:

<u>Status Date:</u>	<u>Status:</u>	<u>Comments:</u>
06/16/2013 06:07:08	Clear	9D21
06/16/2013 06:07:29	Backup-Enroute	9B21 9D11
06/16/2013 06:07:29	ID	9D11 <2993>MARK FULLERTON (CIT)
06/16/2013 06:16:28	On Scene	9D11
06/16/2013 06:16:41	Clear	11S1
06/16/2013 06:16:47	Backup-Onscene	9D11 9A11
06/16/2013 06:21:15	Clear	9P
06/16/2013 06:21:28	Clear	4E22
06/16/2013 06:29:38	Clear	EVCP
06/16/2013 06:42:12	Clear	9T
06/16/2013 06:43:02	Clear	9B21
06/16/2013 06:43:35	Clear	9A21
06/16/2013 06:45:14	Backup-Enroute	9C21 4E12
06/16/2013 06:45:14	ID	4E12 <3336>NOEL JUAREZ
06/16/2013 06:45:28	Clear	5H19
06/16/2013 06:46:08	Change Location	5E5 WITH VEHS TO WAREHOUSE
06/16/2013 06:46:46	Clear	9A11
06/16/2013 06:47:24	Clear	9R51
06/16/2013 06:47:50	Clear	4S8
06/16/2013 06:47:56	Clear	4E12
06/16/2013 06:48:08	Clear	CAR6
06/16/2013 06:48:11	Clear	CAR10
06/16/2013 06:48:14	Clear	CAR1
06/16/2013 06:48:22	Clear	5H26
06/16/2013 06:48:25	Clear	5H17
06/16/2013 06:48:32	Clear	11I3

E911:
Initiate: 06/15/2013 21:03:11
Entry: 06/15/2013 21:03:11
Dispatch: 06/15/2013 21:03:11
Arrival: 06/15/2013 21:03:11
Cleared:

Call Nbr: 131660570
RB Nbr: 130013209
Disposition: No Dispo
Final Call Type: Shots Fired
Original Call Type:

Location: AGOURA ROAD / LAKEVIEW CANYON ROAD
Cross Street: 32098 AGOURA ROAD & 4599 LAKEVIEW CANYON ROAD

Location Comments:

Reporting Party: RP Phone Nbr:
RP Address:

Jurisdiction: Out of County

Map Coord X: 1752411.0000

Duplicate CFS:

Beat: OUT RD: OUT

Map Coord Y: 236872.0000

Priority: 00 - Emergency

Prior Nbr Calls:

Primary Unit: 9I51

Premise Hazard:

<u>Status Date:</u>	<u>Status:</u>	<u>Comments:</u>
06/16/2013 06:48:35	Clear	11I2
06/16/2013 06:56:51	Clear	9C21
06/16/2013 07:08:26	Clear	9D11
06/16/2013 07:29:40	Backup-Onscene	5E5 5H17
06/16/2013 07:29:40	ID	5H17 <2517>IAN LAUGHLIN
06/16/2013 07:29:46	Change Location Onscene	5H17 215 W JANSS RD ,TO
06/16/2013 07:44:25	Preempt	5E5
06/16/2013 08:04:37	Clear	5H17 RPT
06/16/2013 08:04:37	Close	5H17 RPT

**DISPATCH AUDIO - REQUEST FOR
RECORDS**

VENTURA COUNTY SHERIFF'S DEPARTMENT
REQUEST FOR RECORDING REPRODUCTION

(Applies to Sheriff's Radio, Telephone Communications, and Computer Aided Dispatch Records Only)
Fax Number: (805) 654-9518

Mandatory Information:

Sheriff's Report No. 13-0013209 Date/Time of Incident 6-15-13 21:03:11

Location of Incident (Addresses and/or Cross Streets)

ABOVAN ROAD AT LAKE VIEW CANYON

Geographical Area/City OUT OF COUNTY

Purpose of Request FOR OFFICER INVOLVED SHOOTING

Reproduction of Radio Telephone Call Computer Aided Dispatch Records

Date/Time (inclusive) of recording 6-15-13 20:50 - 22:00

Defendant Name(s) — GUTTHARZ, ROBERTO

Deputy(ies) by Car/Beat Assignment(s)

9021 DOERKING (H 4498) 9551 (HUTTON) # 3438

Additional Information DISPATCH TAPPS

Person Requesting IAN LAUREN #2517 SGT

PRINT NAME

SIGNATURE

BUSINESS OR FIRM

PHONE NUMBER

DATE OF REQUEST

NOTE: All requests for recording reproductions will require a **MINIMUM** of two (2) working days and may take up to ten (10) working days.

PAYMENT: An appropriate fee may be charged for this service. At the time you submit your request for a recording reproduction, you will be given an estimated cost for the service. The actual cost to complete your request will be based on the time required. Payment by cash or check payable to "Ventura County Sheriff's Department" must be received prior to releasing the reproduction(s).

FOR OFFICIAL USE ONLY

Date/Time Request Rec'd 6/17/13 Rec'd By [REDACTED] NAME / I.D. NUMBER

Date Reproduction Completed 6/17/13 By [REDACTED] EMPLOYEE'S NAME / I.D. NUMBER 4067

Manner of Release: To Be Picked Up (if checked fill in blank below) Brown Mail U.S. Mail

Released To _____

Amount Paid _____ Cash Check # _____

INCIDENT HISTORY DETAIL: S131660570


INITIATE: 21:03:11 06/15/13 CALL NUMBER: S0570
 ENTRY: 21:03:11 CURRENT STATUS: CLOSED
 DISPATCH: 21:03:11 PRIMARY UNIT: 9D11
 ONSCENE: 21:03:11 CASE NUMBER: SO1300013209
 CLOSE: 08:04:37 06/16/13 DISPOSITION: RPT

LOCATION: AGOURA RD/LAKEVIEW CANYON RD ,LA (32098 AGOURA RD/4599 LAKEVIEW CANYO

LOCATION COMMENTS:

DAREA: OS
 BEAT: OUT MAP PAGE: 557-C5 TYPE: SHOTS SHOTS FIRED
 RD: OUT PRIORITY: E (IN-PROGRESS)

21:03:11 SC04 ONVIEW 9J51
 21:03:11 SC04 ID 9J51 <3438>WILLIAM HUTTON (CIT)
 21:03:51 SC04 BACK-ER 9J51 4S8
 21:03:51 SC04 ID 4S8 <2172>ALLEN DEVERS
 21:03:57 SC04 NEWLOC LOCATION:AGOURA/LAKEVIEW 5SZS416-->AGOURA RD/LAKEVIEW
 CANYON RD ,LA
 21:04:12 SC04 ONSCENE 4S8
 21:04:32 SC04 BACK-ER 9J51 9O41
 21:04:32 SC04 ID 9O41 <2147>BRAD GUZZARD (CIT)
 21:04:40 SC04 MISC 9J51, GRAY ACURA
 21:04:53 SC04 ADD-LIC 9J51 @5SZS416
 21:04:57 SC04 QUERY 9J51 WW VLN [REDACTED]
 21:05:27 SC04 MISC 9J51, VEH STOPPED//SUSPECT IN THE VEHICLE
 21:06:06 SC04 MISC 9J51, POSSIBLE FILE CODES: [REDACTED] REG



21:06:19 SC04 MISC 9J51, OFFICER INVOLVED SHOOTING
 21:06:22 SC04 BACK-OS 9J51 4S1
 21:06:22 SC04 ID 4S1 <2359>RANDOLPH WATKINS
 21:06:47 SC04 BACK-OS 9J51 4E22
 21:06:47 SC04 ID 4E22 <4487>IRMA BARAJAS
 21:07:03 SC04 BACK-OS 9J51 9B21
 21:07:03 SC04 ID 9B21 <2877>LUIS VAZQUEZ (CIT BL)
 21:07:45 SC04 MISC 9J51, UNK IF RELATED TO 20002 #565
 21:07:50 SC04 BACK-OS 9J51 4S5
 21:07:50 SC04 ID 4S5 <2012>ROGER DE WAMES (CIT)
 21:08:12 SC04 MISC 4S5, SUSPECT DOWN / HAVE FIRE ENTER / UNITS C4
 21:09:08 SC04 MISC 4S8, REQ ADDITIONAL UNITS LAKEVIEW/AGOURA/BLOCK EB
 TRAFFIC
 21:09:22 SC04 ONSCENE 9O41
 21:09:25 SC04 BACK-ER 9J51 9G21
 21:09:25 SC04 ID 9G21 <4429>FRANCISCO SEDENO
 21:10:24 SC04 BACK-OS 9J51 9D21
 21:10:24 SC04 ID 9D21 <4498>KRISTOPHER DOEPKING
 21:10:47 SC09 BACK-ER 9J51 9J41
 21:10:47 SC09 ID 9J41 <2993>MARK FULLERTON (CIT)
 21:10:53 SC04 BACK-OS 9J51 9R51
 21:10:53 SC04 ID 9R51 <4579>DANIEL MCLAUGHLIN
 21:11:15 SC09 BACK-ER 9J51 5S2
 21:11:15 SC09 ID 5S2 <3075>TODD WELTY (CIT)
 21:11:15 SC03 MISCX PER CO FIRE LA CO FIRE NOTIFIED FOR MEDICAL

21:11:33 SC04 BACK-OS 9J51 9R63
21:11:33 SC04 ID 9R63 <3771>ALICE PATTON (CIT) <4538>THOMAS MILLER (CIT)
21:12:45 SC04 DUP-OF 131660565 TO 131660570
21:13:34 SC04 BACK-OS 9J51 9A21 9I51
21:13:34 SC04 ID 9A21 <4381>ELSON MOLINA
21:13:34 SC04 ID 9I51 <3635>DANIEL ALCANTAR
21:13:46 SC04 ONSCENE 5S2
21:14:07 SC09 MISC .570, ADDL WITNESS [REDACTED]
21:14:44 SC04 ONSCENE 9G21
21:15:38 SC04 MISC 4E22, REQ UNIT 11-98 TOWNS/LAKEVIEW
21:16:49 SC04 ONSCENE 9J41
21:18:57 SC04 BACK-OS 9J51 9X6
21:18:57 SC04 ID 9X6 <4195>ROBERT BRADY
21:22:41 SC04 MISC 9G21, CONTACT AMR & ADV IF DEP IS IN THE AMBULANCE
21:23:42 SC04 MISC 4S5, WC CALL 8095
21:23:56 SC04 CHGLOC 9R63 215 W JANSS RD , TO
21:24:04 SC04 MISC 9R63, LOS ROBLES HOSP
21:25:28 SC07 MISCK COUNTY FIRE WCB, ADV IT WAS LA COUNTY AMR
21:25:39 SC04 BACK-OS 9J51 9X2
21:25:39 SC04 ID 9X2 <3689>JASON CHRISTMANN (CIT)
21:26:17 SC04 MISC 9R51, 9R51 IS FOLLOWING THE AMBULANCE
21:27:53 SC04 BACK-OS 9J51 9X4
21:27:53 SC04 ID 9X4 <4089>JODY DESJARDINS
21:28:45 SC04 BACK-ER 9J51 4F21 2R51
21:28:45 SC04 ID 4F21 <4533>ERIK HERNANDEZ
21:28:45 SC04 ID 2R51 <3687>BRYAN BAKER (CIT)
21:28:57 SC04 BACK-ER 9J51 9X1
21:28:57 SC04 ID 9X1 <3564>BRIAN WHITTAKER
21:28:57 SC05 MISCK WEST MED AMB SAID THERE IS NO DEP INSIDE THE AMB ONLY ONE FOLLOWING
21:29:15 SC04 BACK-ER 9J51 9C21
21:29:15 SC04 ID 9C21 <4318>JAMES ROBINSON
21:29:33 SC04 BACK-ER 9J51 9H21
21:29:33 SC04 ID 9H21 <4456>MICHAEL LEGGE
21:29:58 SC04 BACK-ER 9J51 5H19
21:29:58 SC04 ID 5H19 <1384>WILLIAM THERRIEN
21:30:02 SC04 ONSCENE 5H19
21:31:39 SC04 MISC 5S2, 9R51 CALL 8288
21:32:50 SC04 CHGLOC 9R63 215 W JANSS RD , TO, LOS ROBLES HOSPITAL
21:33:10 SC04 CHGLOC 4S1 2101 E OLSEN RD , TO
21:33:44 SC04 BACK-OS 9J51 CAR4
21:33:44 SC04 ID CAR4 <0979>STEPHEN DECESARI
21:34:05 SC04 BACK-OS 9J51 9X5
21:34:05 SC04 ID 9X5 <3823>RICHARD LASECLA (CIT)
21:34:06 SC01 MISC .570, [REDACTED] ADVISED AND WILL BE RESPONDING TO STA 10 WILL BE CALLING OUT AN OIS DIVISION OF THE PEER SUPPORT GROUP TO RESPOND WITH HIM
21:35:28 SC04 CHGLOC 9I51 2101 E OLSEN RD , TO
21:35:52 SC04 ONSCENE 9H21
21:35:52 SC04 ONSCENE 9C21
21:36:01 SC01 BACKUP 4S8 5E5
21:36:01 SC01 ID 5E5 <2963> [REDACTED]
21:37:09 SC04 ONSCENE 9R63
21:37:33 SC04 ONSCENE 9X1
21:38:46 SC04 ONSCENE 4F21
21:40:22 SC05 CASE 9041 SO1300013209 Assigned
21:43:23 SC04 QUERY 9B21 WW VLN, [REDACTED]
21:43:29 SC04 ONSCENE 4S1
21:44:09 SC04 BACK-OS 9J51 9L

21:44:09 SC04 ID 9L <2699>JAMES FRYHOFF
21:44:35 SC04 BACK-ER 9J51 5L
21:44:35 SC04 ID 5L <2227>CHRISTOPHER DUNN (CIT)
21:44:59 SC09 CHGLOCOS 4S1 2101 E OLSEN RD ,TO
21:45:05 SC09 CHGLOCOS 9J51 2101 E OLSEN RD ,TO
21:48:36 SC04 CHGLOCOS 9J51 2101 E OLSEN RD ,TO
21:48:48 SC04 BACK-OS 9A21 9X3
21:48:48 SC04 ID 9X3 <3616>DILLIAN ALVAREZ
21:49:21 SC04 ONSCENE 9I51
21:49:37 SC04 BACK-ER 9I51 4L
21:49:37 SC04 ID 4L <2621>CORY RUBRIGHT (CIT)
21:53:37 SC04 BACK-OS 9A21 CAR10
21:53:37 SC04 ID CAR10 <1825>BRENT KERR
21:54:01 SC01 MISC .570, CP CONTACTED TO RESPOND
21:54:43 C373 ONSCENE 2R51
21:56:40 SC06 BACK-ER 5H19 5H15
21:56:40 SC06 ID 5H15 <2342>JOSE LOPEZ
21:58:26 SC04 CLEAR 9H21
21:58:42 SC04 BACK-OS 9A21 5H1
21:58:42 SC04 ID 5H1 <2730>MICHAEL BECKETT CIT
22:06:38 SC04 BACK-OS 9A21 11I
22:06:38 SC04 ID 11I <2009>CHRISTOPHER LATHROP
22:09:41 SC04 ONSCENE 4L
22:10:03 SC04 BACK-ER 9A21 11S1
22:10:03 SC04 ID 11S1 <2552>ERIC BUSCHOW
22:10:13 SC07 BACK-OS 4L CAR6
22:10:13 SC07 ID CAR6 <2049>CHERYL WADE
22:10:42 SC04 MISC 4S8, LIFT 33
22:11:12 SC04 BACK-OS 9J51 11I2 11I3
22:11:12 SC04 ID 11I2 <2732>DEAN COOK
22:11:12 SC04 ID 11I3 <3051>GARO KUREDJIAN
22:13:07 SC05 MISCX PER SGT CLIFTON CP WILL BE AT LOC IN ABOUT 45MINS
22:14:14 SC04 ONSCENE 5L
22:17:56 SC04 ONSCENE 11S1
22:21:56 SC07 MISC 9041, GUTIERREZ ROGELIO [REDACTED]
22:22:32 SC03 BACK-OS 9I51 CAR1
22:22:32 SC03 ID CAR1 <1065>GEOFFREY DEAN
22:22:53 SC03 BACK-OS 9R51 5H14
22:22:53 SC03 ID 5H14 <3149>DEAN WORTHY
22:23:03 SC03 ONSCENE 5H15
22:23:54 SC03 BACK-ER 9L 9T
22:23:54 SC03 ID 9T <1929>MICHAEL BERG
22:24:16 SC03 BACK-OS 9L 5H10
22:24:16 SC03 ID 5H10 <2390>DAVID BRANTLEY
22:27:25 SC07 MISCX WITNESS: [REDACTED]
22:29:08 SC07 MISC 9041, GUITERREZ,CLEAR/RO ON FILE /CDL VALID
22:30:16 SC03 RCONTACT 11I
22:30:16 SC03 RCONTACT 11I2
22:30:16 SC03 RCONTACT 11I3
22:30:16 SC03 RCONTACT 11S1
22:30:54 SC03 RCONTACT 2R51
22:30:54 SC03 RCONTACT 4E22
22:30:54 SC03 RCONTACT 4F21
22:30:54 SC03 RCONTACT 4L
22:30:54 SC03 RCONTACT 4S1
22:31:06 SC03 RCONTACT 4S5
22:31:06 SC03 RCONTACT 5H1
22:31:06 SC03 RCONTACT 5H19
22:31:06 SC03 RCONTACT 5L
22:38:53 SC03 CHGLOCOS 5H10 215 W JANSS RD ,TO

22:39:23 SC03 BACK-ER 5L 9P
22:39:23 SC03 ID 9P <4938>JUSTIN DOERING
22:39:30 SC03 ENROUTE 5E5
22:39:47 SC03 BACK-OS 5L 5H17
22:39:47 SC03 ID 5H17 <2517>IAN LAUGHLIN
22:40:13 SC03 CLEAR 9I51
22:42:47 SC03 ONSCENE 9T
22:47:35 SC03 ONSCENE 9P
22:53:22 SC03 CHGLOC CAR4 2101 E OLSEN RD ,TO
22:54:04 SC03 RCONTACT 5H14
22:54:04 SC03 RCONTACT 5H15
22:54:04 SC03 RCONTACT 5H17
22:54:04 SC03 RCONTACT 9A21
22:54:04 SC03 RCONTACT 9B21
22:54:31 SC03 RCONTACT 9C21
22:54:31 SC03 RCONTACT 9D21
22:54:31 SC03 RCONTACT 9G21
22:54:31 SC03 RCONTACT 9J41
22:54:31 SC03 RCONTACT 9J51
22:56:40 SC03 RCONTACT 9L
22:56:40 SC03 RCONTACT 9X1
22:56:40 SC03 RCONTACT 9T
22:56:40 SC03 RCONTACT 9X2
22:56:40 SC03 RCONTACT 9X3
22:56:40 SC03 RCONTACT 9X4
22:56:40 SC03 RCONTACT 9X5
22:56:40 SC03 RCONTACT 9X6
22:56:48 SC03 RCONTACT CAR1
22:56:48 SC03 RCONTACT CAR10
22:56:53 SC03 RCONTACT 9R63
22:57:00 SC03 RCONTACT CAR6
23:02:07 SC03 ONSCENE CAR4
23:05:07 SC07 MISC 9041, CLEAR/NONE ISSUED
23:08:17 SC03 ONSCENE 5E5
23:11:19 SC03 CHGLOCOS CAR1 AGOURA RD/LAKEVIEW CANYON RD ,LA
23:15:36 SC03 BACK-ER 9L 5H26, CA PRICR
23:15:36 SC03 ID 5H26 <2905>DARREN SMITH (CIT)
23:15:51 SC03 CHGLOC 5H26 CAM, PRIOR TO PU EQUIPMENT
23:20:07 SC03 BACK-ER 4S8 EVCP, LAKEVIEW CANYON N OF AGOURA ENTER OFF
TOWNSGATE TURN SB TO LAKEVIEW CYN
23:25:10 SC03 RCONTACT 5E5
23:25:10 SC03 RCONTACT 5H10
23:30:00 SC03 BACK-OS 5E5 5E1
23:30:00 SC03 ID 5E1 <4008>
23:30:05 SC03 CHGLOCOS 5E1 215 W JANSS RD ,TO
23:35:15 SC03 CLEAR 9J41
23:37:22 SC03 RCONTACT 9P
23:38:01 SC03 RCONTACT CAR4
23:44:54 SC03 RCONTACT CAR1
23:46:32 SC03 ONSCENE EVCP
23:50:37 SC03 ONSCENE 5H26
23:53:37 SC03 CHGLOC 5H26 AGOURA RD/LAKEVIEW CANYON RD ,LA, ENR W/EQUIPMENT
23:53:42 SC03 MISC 5H26, FROM CA

06/16/13

00:09:23 SC03 MISC 4S8, REQ UNIT 1198 LAKEVIEW/AGOURA S/SIDE OF LAKEVIEW
00:09:41 SC03 BACK-ER 4S8 9M4
00:09:41 SC03 ID 9M4 <3960>GREGORY CADMAN "CHIP"
00:10:12 SC03 MISC 4S8, S/SIDE AGOURA FOR DUI INV
00:17:15 SC03 RCONTACT 5E1
00:17:45 SC03 ONSCENE 5H26

00:19:51 SC03 ONSCENE 9M4
00:36:04 SC03 CLEAR 9C21
00:36:29 SC03 CLEAR 9M4
00:37:57 SC03 CLEAR 2R51
00:38:31 SC03 BACK-OS 9A21 9C21, STILL ON INCIDENT AT SCENE
00:38:31 SC03 ID 9C21 <4318>JAMES ROBINSON
00:44:12 SC03 RCONTACT 5H26
00:48:40 SC03 CLEAR 5S2
00:54:11 C437 CLEAR 9R63
00:56:19 SC03 RCONTACT 9C21
01:01:34 SC03 RCONTACT EVCP
01:08:29 SC06 CHGLOCOS 4E22 TOWNSGATE RD/S LAKEVIEW CANYON R
01:13:10 SC06 CHGLOCOS 4F21 TOWNSGATE RD/S LAKEVIEW CANYON R
01:13:16 SC06 CHGLOCOS 4S5 LAKEVIEW CANYON RD/AGOURA RD ,LA
01:13:21 SC06 CHGLOCOS 9A21 AGOURA RD/LA VENTA DR ,TO
01:13:26 SC06 CHGLOCOS 9B21 LAKEVIEW CANYON RD/AGOURA RD ,LA
01:13:36 SC06 CHGLOCOS 9C21 LAKEVIEW CANYON RD/AGOURA RD ,LA, SO
01:13:43 SC06 CHGLOCOS 9D21 2101 E OLSEN RD ,TO
01:14:19 SC06 CHGLOCOS 9G21 AGOURA RD/LAKEVIEW CANYON RD ,LA, ON WEST SIDE
TAPE
01:14:24 SC06 CHGLOCOS 9O41 AGOURA RD/LAKEVIEW CANYON RD ,LA
01:14:31 SC06 CHGLOCOS 9R51 215 W JANSS RD ,TO
01:14:37 SC06 CHGLOCOS 9T AGOURA RD/LAKEVIEW CANYON RD ,LA
01:14:42 SC06 CHGLOCOS 9X1 AGOURA RD/LAKEVIEW CANYON RD ,LA
01:14:48 SC06 CHGLOCOS 9X2 AGOURA RD/LAKEVIEW CANYON RD ,LA
01:14:54 SC06 CHGLOCOS 9X3 AGOURA RD/LAKEVIEW CANYON RD ,LA
01:14:57 SC06 CHGLOCOS 9X5 AGOURA RD/LAKEVIEW CANYON RD ,LA
01:15:04 SC06 CHGLOCOS 9X4 AGOURA RD/LAKEVIEW CANYON RD ,LA
01:15:07 SC06 CHGLOCOS 9X6 AGOURA RD/LAKEVIEW CANYON RD ,LA
01:15:13 SC06 CHGLOCOS 9J51 2101 E OLSEN RD ,TO
01:15:18 SC06 CHGLOCOS 9P AGOURA RD/LAKEVIEW CANYON RD ,LA
01:15:27 SC06 CHGLOCOS 9L COMMAND POST
01:17:02 SC06 CHGLOCOS 11S1 COMMAND POST
01:19:35 SC06 TRANSFER CDAREA:OS -->EAST
01:20:33 SC06 TRANSFER CDAREA:EAST-->OS
01:38:52 SC06 CLEAR CAR4
01:39:10 SC06 BACK-ER 9X1 CAR4
01:39:10 SC06 ID CAR4 <0979>STEPHEN DECESARI
01:39:14 SC06 CHGLOCOS 4S1 AGOURA RD/LAKEVIEW CANYON RD ,LA
01:39:29 SC06 CLEAR 9X5
01:39:40 SC06 CHGLOC 4L AGOURA RD/LAKEVIEW CANYON RD ,LA
01:39:49 SC06 CHGLOC 4S5 215 W JANSS RD ,TO
01:41:57 SC06 CLEAR 9X4
01:43:02 SC01 CLEAR 9X6
01:43:05 SC01 CLEAR 9X3
01:43:07 SC01 CLEAR 9X2
01:43:10 SC01 CLEAR 9X1
01:46:57 SC06 CHGLOCOS 4L COMMAND POST
01:48:35 SC06 CHGLOCOS CAR4 COMMAND POST
01:51:29 SC06 CHGLOCOS 4S5 215 W JANSS RD ,TO
01:52:38 SC06 CLEAR 4F21
02:06:21 SC06 CLEAR 11I
02:08:40 SC06 CLEAR CAR4
02:43:36 SC06 CLEAR 4S5
02:57:55 SC03 RCONTACT 11S1
03:01:41 SC06 BACK-ER 9O41 9O51
03:01:41 SC06 ID 9O51 <3264>PATRICK CONNOLLY (CIT)
03:03:38 SC06 ONSCENE 9O51
03:05:47 SC06 CLEAR 9O41
03:12:23 SC03 RCONTACT 4E22
03:12:23 SC03 RCONTACT 4L

03:12:23 SC03 RCONTACT 4S1
03:12:23 SC03 RCONTACT 9A21
03:12:23 SC03 RCONTACT 9B21
03:12:23 SC03 RCONTACT 9C21
03:12:23 SC03 RCONTACT 9D21
03:12:34 SC03 RCONTACT 9G21
03:12:34 SC03 RCONTACT 9J51
03:12:34 SC03 RCONTACT 9L
03:12:34 SC03 RCONTACT 9P
03:12:34 SC03 RCONTACT 9R51
03:12:34 SC03 RCONTACT 9T
03:20:38 SC06 CHGLOC 5E1 AGOURA RD/LAKEVIEW CANYON RD ,LA
03:32:04 SC06 CHGLOCOS 4L 2101 E OLSEN RD ,TO
03:36:25 SC06 CLEAR 9G21
03:36:58 SC06 ONSCENE 5E1
03:44:11 SC06 CLEAR 9J51
04:06:25 SC06 CLEAR 4L
04:10:05 SC06 CLEAR 5H10
04:11:47 SC06 CHGLOC 4S1 2101 E OLSEN RD ,TO
04:20:14 SC06 ONSCENE 4S1
04:28:37 SC06 PREEMPT 5E1
04:54:45 SC06 CLEAR 9L
04:58:16 SC06 CLEAR 4S1
05:03:04 SC06 CLEAR 5H15
05:03:06 SC06 CLEAR 5H14
05:16:45 SC06 CLEAR 5L
05:18:07 SC06 CLEAR 5H1
05:23:35 SC09 MISC 9B21, 2 EVIDS TOW SUSP VEH [REDACTED] GRY 93 ACURA 4DR /
2ND VEH PATROL UNIT #3374 LIC 1333329
05:28:28 SC07 MISCX PLATINUM TOW WITH 2 FLATBED EVID TOWS
05:43:59 SC09 MISCX 9B21, SGT REQ ETA ON TOWS
05:47:56 SC06 CLEAR 9O51
05:49:04 SC09 MISC .570, TOW ADVD ON SCENE
06:07:08 SC06 CLEAR 9D21
06:07:29 SC06 BACK-ER 9B21 9D11
06:07:29 SC06 ID 9D11 <2993>MARK FULLERTON (CIT)
06:16:28 SC06 ONSCENE 9D11
06:16:41 SC06 CLEAR 11S1
06:16:47 SC06 BACK-OS 9D11 9A11
06:21:15 SC06 CLEAR 9P
06:21:28 SC06 CLEAR 4E22
06:29:38 SC07 CLEAR EVCP
06:42:12 SC06 CLEAR 9T
06:43:02 SC06 CLEAR 9B21
06:43:35 SC06 CLEAR 9A21
06:45:14 SC07 BACK-ER 9C21 4E12
06:45:14 SC07 ID 4E12 <3336>NOEL JUAREZ
06:45:28 SC06 CLEAR 5H19
06:46:08 SC06 CHGLOC 5E5 WITH VEHS TO WAREHOUSE
06:46:46 SC06 CLEAR 9A11
06:47:24 SC06 CLEAR 9R51
06:47:50 SC06 CLEAR 4S8
06:47:56 SC06 CLEAR 4E12
06:48:08 SC06 CLEAR CAR6
06:48:11 SC06 CLEAR CAR10
06:48:14 SC06 CLEAR CAR1
06:48:22 SC06 CLEAR 5H26
06:48:25 SC06 CLEAR 5H17
06:48:32 SC06 CLEAR 11I3
06:48:35 SC06 CLEAR 11I2
06:56:51 SC06 CLEAR 9C21

07:08:26 SC06 CLEAR 9D11
 07:29:40 SC09 BACK-OS 5E5 5H17
 07:29:40 SC09 ID 5H17 <2517>IAN LAUGHLIN
 07:29:46 SC09 CHGLOCOS 5H17 215 W JANS RD ,TO
 07:44:25 SC09 PREEMPT 5E5
 08:04:37 SC09 CLEAR 5H17 RPT
 08:04:37 SC09 CLOSE 5H17 RPT

OPERATOR ASSIGNMENTS: SC04 2540 [REDACTED] IT)
 SC09 4171 [REDACTED]
 SC03 3098 [REDACTED] (CIT)
 SC07 1196 [REDACTED] IT)
 SC05 4766 [REDACTED] IT)
 SC01 3425 [REDACTED])
 C373 3687 [REDACTED])
 SC06 1952 [REDACTED]
 C437 3771 [REDACTED] T)
 AS OF 07:29:40: SC09 3987 [REDACTED] T)

VENTURA COUNTY SHERIFF'S DEPARTMENT
REQUEST FOR RECORDING REPRODUCTION

(Applies to Sheriff's Radio, Telephone Communications, and Computer Aided Dispatch Records Only)
Fax Number: (805) 654-9518

Mandatory Information:

Sheriff's Report No. 13-13209 Date/Time of Incident 6-15-13 20:52:38

Location of Incident (Addresses and/or Cross Streets)

AGOURA ROAD AT SOUTH WESTLAKE BLVD

Geographical Area/City 90 - WESTLAKE

Purpose of Request FOR OFFICER INVOLVED SHOOTING CASE FOR D.A

Reproduction of Radio Telephone Call Computer Aided Dispatch Records

Date/Time (inclusive) of recording 6-15-13 20:45 - 21:03

Defendant Name(s) GUTHRIE, ROBERTO

Deputy(ies) by Car/Beat Assignment(s)

9021 ODEPKINS # 4498 / 9551 HUTTON # 3438

Additional Information CALL NUMBERS 131660565, 131660570

Person Requesting IANI LAUBHIN #2517 SGT

PRINT NAME

[Signature] #2517

SIGNATURE

BUSINESS OR FIRM

PHONE NUMBER

DATE OF REQUEST

NOTE: All requests for recording reproductions will require a MINIMUM of two (2) working days and may take up to ten (10) working days.

PAYMENT: An appropriate fee may be charged for this service. At the time you submit your request for a recording reproduction, you will be given an estimated cost for the service. The actual cost to complete your request will be based on the time required. Payment by cash or check payable to "Ventura County Sheriff's Department" must be received prior to releasing the reproduction(s).

FOR OFFICIAL USE ONLY

Date/Time Request Rec'd 6/17/13 Rec'd By [Redacted]
(EMPLOYEE'S NAME / I.D. NUMBER)

Date Reproduction Completed 6/17/13 By [Redacted] 4067
EMPLOYEE'S NAME / I.D. NUMBER

Manner of Release: To Be Picked Up (if checked fill in blank below) Brown Mail U.S. Mail

Released To _____

Amount Paid _____ Cash Check # _____

INCIDENT HISTORY DETAIL: S131660565

INITIATE: 20:52:38 06/15/13 CALL NUMBER: S0565
 ENTRY: 20:54:47 CURRENT STATUS: CANCELLED
 DISPATCH: 20:55:14 PRIMARY UNIT: 9D21
 ONSCENE: 20:59:51 JURISDICTION: SO
 CLOSE: 21:12:45 DISPOSITION: DUP

LOCATION: AGOURA RD/S WESTLAKE BL ,TO (2601 AGOURA RD/1020 S WESTLAKE BL)

LOCATION COMMENTS:

DAREA: EAST
 BEAT: 9D01 MAP PAGE: 557-B5 TYPE: 20002J NO INJ H/R J/OCC
 RD: 9174 PRIORITY: 2 (JUST OCCURRED)
 PRIORS

20:54:47 SC09 ENTRY TEXT:NEAR THE REGENCY THEATRE / DRK BLUE HATCHBACK LIC
 [REDACTED] LS GOING WB ON AGOURA HIT A PARKED WHT VW BUG

20:54:47 SC09 E911

20:54:47 SC09 PRIOR SP SSUBJ YESTERDAY @ 21:36:17 (98 MORE)

20:55:14 SC04 DISP-ENR 9D21

20:55:14 SC04 ID 9D21 <4498>KRISTOPHER DOEPKING

20:55:16 SC09 SUPP TEXT:WF JUV DRIVER / PASS WM JUV /

20:59:51 SC04 BACK-OS 9D21 9J51

20:59:51 SC04 ID 9J51 <3438>WILLIAM HUTTON (CIT)

21:00:00 SC04 ONSCENE 9D21

21:00:14 SC05 SUPP TEXT:SMALL GRY HONDA L/S AT LAKEVIEW CYN/AGOURA NOW
 STOPPED IN THE DRIVEWAY IFO REGENCY THEATRE/UNK IF DP
 VEH

21:01:28 SC05 SUPP TEXT [REDACTED]

21:03:01 SC04 PREEMPT 9J51

21:03:43 SC05 SUPP TEXT:RP SAYING HE HEARD 5-6 GUN SHOTS AND HEARD A VEH
 CRASH /RP AT AGOURA/LAKEVIEW CYN/NOTHING SEEN ONLY
 HEARD

21:04:47 SC03 MISCX NEAR STONEHOUSE MEDETRANEO

21:07:34 SC01 MISCX FIRE ADVD

21:10:22 SC04 PREEMPT 9D21

21:12:45 SC04 DUP-TO 131660565 TO 131660570

OPERATOR ASSIGNMENTS: SC09 4171 [REDACTED]
 SC04 2540 [REDACTED] (IT)
 SC05 4766 [REDACTED] (IT)
 SC03 3098 [REDACTED] (CIT)
 SC01 3425 [REDACTED]

WITNESS INTERVIEWS

████████████████████ Interview

**NARRATIVE/
SUPPLEMENTAL REPORT**

1 CONNECTING REPORT NUMBERS	2 RD OUT	3 BEAT OUT	4 RB NUMBER 130013209
-----------------------------	-------------	---------------	---------------------------------

5 NARRATIVE SUPPLEMENTAL CASE CLOSED

1	CODE SECTION / DESCRIPTION 664/187(a) PC / Attempted Murder	CLASS. <input type="checkbox"/> Misd. <input checked="" type="checkbox"/> Fel.	CODE SECTION / DESCRIPTION (<input type="checkbox"/> Reclassify To:)	CLASS. <input type="checkbox"/> Misd. <input type="checkbox"/> Fel.
---	---	--	---	---

CODE	NAME (Last, First, Middle) / FIRM NAME	AKA / Moniker	RACE	SEX	HT	WT	HAIR	EYES	DOB	AGE
W	██████████									

RESIDENCE ADDRESS ██████████ thousand Oaks, California 91362	RESIDENCE PHONE ██████████
---	-------------------------------

OCCUPATION (<input type="checkbox"/> STUDENT <input type="checkbox"/> VC DEPUTY <input type="checkbox"/> OTHER LEO)	DAYS OFF	WORK HOURS	LANGUAGE	OPERATOR'S LIC NO./STATE ██████████
---	----------	------------	----------	--

BUSINESS / SCHOOL NAME	ADDRESS	BUSINESS PHONE
------------------------	---------	----------------

VEH. LIC. NO. / STATE	VEH. COLOR / YEAR / MAKE / MODEL / BODY STYLE	OTHER CHARACTERISTICS / VIN NO.
-----------------------	---	---------------------------------

Narrative:

On 6/15/13 I was assigned to the Special Enforcement / Gang Unit in the City of Thousand Oaks, Ca. At approximately 2100 hours, I responded to an officer involved shooting in the area of Lakeview Canyon road and Agoura Road.

Upon arrival, I spoke to (W) ██████████ who told me the following in summary: ██████████ was in the northwest parking lot when she heard a vehicle speeding in the alley to the rear (west) of the shopping center. ██████████ believed the vehicle was traveling northbound through the alley. A few seconds later, she heard a loud crash. ██████████ had nothing further to add about the incident.

I attempted to contact ██████████ for further questions and was unable to contact her. I left several messages on the phone number ██████████ provided and went to ██████████ ve in an attempt to contact her with negative results. I conducted a search on DMV and VCIJIS with negative results.

End of report.

12 DATE / TIME OF REPORT 06/20/2013 0920	13 REPORTING OFFICER / ID NO. / DIV. / UNIT DE - Deputy Brady, Robert - 4195 - SPECIAL SERVICES - SPECIAL SERVICES-MAJOR CRIMES
--	---

14 FTO OFFICER / ID NO. / DIV. / UNIT	15 APPROVED BY / ID NO. / DIV. / UNIT SGT - Sergeant Laughlin, Ian - 2517 - SPECIAL SERVICES - SPECIAL SERVICES-MAJOR CRIMES
---------------------------------------	--

COPIES TO DET / MC NARC GANG/SEU STATS PRESS DOJ COURT OTHER

[REDACTED] [REDACTED] Interview

**NARRATIVE/
SUPPLEMENTAL REPORT**

1 CONNECTING REPORT NUMBERS		2 RD OUT	3 BEAT OUT	4 RB NUMBER 130013209
-----------------------------	--	-------------	---------------	---------------------------------

5 NARRATIVE SUPPLEMENTAL CASE CLOSED

1	CODE SECTION / DESCRIPTION 245(a)(1) PC / Assault With Deadly Weapon	CLASS. <input type="checkbox"/> Misd. <input checked="" type="checkbox"/> Fel.	CODE SECTION / DESCRIPTION (<input type="checkbox"/> Reclassify To:)	CLASS. <input type="checkbox"/> Misd. <input type="checkbox"/> Fel.
2	CODE SECTION / DESCRIPTION 664/187(a) PC / Attempted Willful, Deliberate, Premeditated Murder	CLASS. <input type="checkbox"/> Misd. <input checked="" type="checkbox"/> Fel.	CODE SECTION / DESCRIPTION (<input type="checkbox"/> Reclassify To:)	CLASS. <input type="checkbox"/> Misd. <input type="checkbox"/> Fel.

CODE	NAME (Last, First, Middle) / FIRM NAME	AKA / Moniker	RACE	SEX	HT	WT	HAIR	EYES	DOB	AGE
W	██████████									

RESIDENCE ADDRESS	RESIDENCE PHONE
██████████ California 91301	██████████

OCCUPATION (<input type="checkbox"/> STUDENT <input type="checkbox"/> VC DEPUTY <input type="checkbox"/> OTHER LEO)	DAYS OFF	WORK HOURS	LANGUAGE	OPERATOR'S LIC NO./STATE
Owner/Operator	Vary	Vary	English	██████████

BUSINESS / SCHOOL NAME	ADDRESS	BUSINESS PHONE
██████████	██████████	██████████

VEH. LIC. NO. / STATE	VEH. COLOR / YEAR / MAKE / MODEL / BODY STYLE	OTHER CHARACTERISTICS / VIN NO.

Narrative:

At approximately 2103 hours, I responded to the area of Agoura Road and Lakeview Canyon Road reference an officer involved shooting.

While at scene, I searched the area of the County Line strip mall, located on the northwest corner of Agoura Road and Lakeview Canyon Road, for possible witnesses to the incident.

I spoke with ██████████, whom was working at Village Spirits Shoppe. ██████████ told me he was just inside the en ██████████ business when he observed a vehicle driving e ██████████ the westbound lane Agoura Road. ██████████ stated he (the suspect vehicle) "Was going left, not right like he suppose to." ██████████ stated he obse ██████████ he vehicle continue east and collide ██████████ cop car (Deputy Doepking) near th intersection of Agoura Road and Lakeview Canyon Road. ██████████ said th ██████████ (suspect) vehicle continued east out of his view and few seconds later he heard sever ██████████ shots. ██████████ did not see where the gun shots came from or who fired the shots.

I asked ██████████ what he did after he heard t ██████████ shots and he told me he returned inside of the store. I asked ██████████ he witnessed anything else. ██████████ reiterated he only witnessed the (Suspect) vehicle driving the wrong direction on Agoura Roa ██████████ collide with the cop car. I asked him if called and reported the incident to the police and he did not.

██████████ did not have any additional details so I concluded my interview.

12 DATE / TIME OF REPORT 06/20/2013 1028	13 REPORTING OFFICER / ID NO. / DIV. / UNIT SDE - Senior Deputy Whittaker, Brian - 3564 - SPECIAL SERVICES - SPECIAL SERVICES-MAJOR CRIMES
---	---

14 FTO OFFICER / ID NO. / DIV. / UNIT	15 APPROVED BY / ID NO. / DIV. / UNIT SGT - Sergeant Laughlin, Ian - 2517 - SPECIAL SERVICES - SPECIAL SERVICES-MAJOR CRIMES
---------------------------------------	---

COPIES TO DET / MC NARC GANG/SEU STATS PRESS DOJ COURT OTHER



Interview

(Original 911-Caller re: Hit & Run collision)

**NARRATIVE/
SUPPLEMENTAL REPORT**

1 CONNECTING REPORT NUMBERS	2 RD OUT	3 BEAT OUT	4 RB NUMBER 130013209
-----------------------------	-------------	---------------	---------------------------------

5 NARRATIVE SUPPLEMENTAL CASE CLOSED

Narrative:
[REDACTED]

On 6-18-13, I arranged to meet with [REDACTED] [REDACTED] in Ventura. [REDACTED] was a 911 caller on 6-15-13. [REDACTED] reported a hit and run in the area of Lake View Canyon Road and Agoura Road shortly before an officer involved shooting. [REDACTED] is a Core Man in the U.S Navy reserves and also works as a caregiver. During the interview, I asked clarifying questions and the interview was fragmented at times. For ease of reading this report is organized in a semi chronological order. The following is a brief synopsis of our 20 minute digitally recorded conversation.

[REDACTED] was with a patient eating at the Lake View Garden Chinese restaurant in the shopping center on Lake View Canyon Road at Agoura Road. [REDACTED] explained he saw a blue vehicle [REDACTED] driven by a female who had a male passenger. The female driver hit a white vehicle parked in the parking lot. [REDACTED] saw the female driver leave and realized a hit and run occurred. [REDACTED] briefly spoke with a person driving a black SUV who said there was a drunk driver in the area. [REDACTED] then reported the hit and run.

I asked [REDACTED] if he saw anything else. Doming indicated he saw the person who was involved in the shooting. I asked [REDACTED] to explain what he saw. [REDACTED] said he was standing in the parking lot about three feet from the damaged vehicle, getting information and taking photos of the damaged car. [REDACTED] heard an engine rev and saw a Hispanic male in his 20's or 30' with dark hair and a thin mustache and round face driving a grey or blotchy black Acura Integra pass him at a high rate of speed. [REDACTED] explained that he had not seen the vehicle before but did remember hearing a vehicle racing in the area. [REDACTED] commented that he has been working in the area and the vehicle was not a commonly seen vehicle in this area. [REDACTED] said there was no one else in the vehicle.

[REDACTED] said the driver drove past him driving between 40 and 50 MPH in the parking lot. [REDACTED] estimated that the vehicle came within a foot of him as he stood in the parking lot and the driver gave him a look. [REDACTED] described the look as something similar to a look "like I'm gonna kill you" or "don't mess with me" type look as if the driver wanted to fight.

[REDACTED] said the driver drove by again about 35 MPH and this time there were Deputies chasing him. [REDACTED] said it seemed like the driver was driving more cautiously because there were other cars in the area and he was concentrating on not hitting anything but he still seemed like he wanted to get "out of

12 DATE / TIME OF REPORT 06/19/2013 1926	13 REPORTING OFFICER / ID NO. / DIV. / UNIT Laughlin, Ian - 2517 - SPECIAL SERVICES - SPECIAL SERVICES-MAJOR CRIMES
14 FTO OFFICER / ID NO. / DIV. / UNIT	15 APPROVED BY / ID NO. / DIV. / UNIT SDE - Senior Deputy Lopez, Jose - 2342 - SPECIAL SERVICES - SPECIAL SERVICES-MAJOR CRIMES

**NARRATIVE/
SUPPLEMENTAL REPORT**

1 CONNECTING REPORT NUMBERS	2 RD OUT	3 BEAT OUT	4 RB NUMBER 130013209
-----------------------------	-------------	---------------	---------------------------------

5 NARRATIVE SUPPLEMENTAL CASE CLOSED

Narrative:

there." [REDACTED] said there were two other cars in the area when at this time, one being the black SUV who phoned 911. The Deputies chased the driver and he told the people in the area to get out of the way. At that time the driver looked at [REDACTED] again with a look as if he (the driver) was going to cause [REDACTED] problems.

I asked [REDACTED] if he heard sirens. [REDACTED] said the first time the driver passed he did not but when the Deputies drove out of the parking lot he heard sirens as the Deputies chased the driver. [REDACTED] said the driver was driving erratically and when he wondered why was the person was driving so fast in the parking lot. [REDACTED] said the driver was driving like a "maniac" and [REDACTED] agreed the driver was driving in an unsafe manner. [REDACTED] said it seemed like the driver was looking for something as he seemed "shifty" and was looking around.

[REDACTED] head the car crash on Agoura Road and then heard five to six shots being fired. [REDACTED] went to the area of the shooting and identified himself as a Navy Core Man and asked if they needed assistance. [REDACTED] then left. [REDACTED] had no more pertinent information.

[REDACTED] said he has no hearing or vision problems that would prevent him from hearing or seeing the events. [REDACTED] said he was not taking any medication that would have affected his perception of the events.

A CD copy of the interview will be booked into the Ventura County Sheriff's Office property room as evidence.

End of report.

12 DATE / TIME OF REPORT 06/19/2013 1926	13 REPORTING OFFICER / ID NO. / DIV. / UNIT Laughlin, Ian - 2517 - SPECIAL SERVICES - SPECIAL SERVICES-MAJOR CRIMES
14 FTO OFFICER / ID NO. / DIV. / UNIT	15 APPROVED BY / ID NO. / DIV. / UNIT SDE - Senior Deputy Lopez, Jose - 2342 - SPECIAL SERVICES - SPECIAL SERVICES-MAJOR CRIMES



Interview

**NARRATIVE/
SUPPLEMENTAL REPORT**

1 CONNECTING REPORT NUMBERS	2 RD OUT	3 BEAT OUT	4 RB NUMBER 130013209
-----------------------------	-------------	---------------	---------------------------------

5 NARRATIVE SUPPLEMENTAL CASE CLOSED

Narrative:

[REDACTED]

During this investigation, [REDACTED] left me a voice mail message stating he witnessed the officer involved shooting that occurred on 6-15-13. On 6-18-13, I met and spoke with [REDACTED] [REDACTED] at the County Line Plaza in Westlake Village. [REDACTED] works as a security guard for Prestige Protection and was working in the area when he saw the officer involved shooting.

During the interview, [REDACTED] referred to the suspect's vehicle as a Honda Civic or Civic. The actual make and model of the suspect's vehicle was an Acura Integra. To avoid confusing [REDACTED] I referred to the suspect's vehicle as a Honda Civic or Civic. During the interview, I asked clarifying questions and the interview was fragmented at times. For ease of reading this report is organized in a semi chronological order. The following is a brief synopsis of our 26 minute digitally recorded conversation.

When I arrived, we initially we spoke in the parking lot area near the bank. I introduced myself and showed [REDACTED] my identification. [REDACTED] went on to briefly describe what he saw. [REDACTED] said he saw a Honda Civic type vehicle stopped in the south east corner of the intersection. [REDACTED] later said the vehicle was dark blue or black color but it was dark. [REDACTED] said a few second later a Sheriff's vehicle stopped in the intersection, the deputy got out and pulled out his firearm. The Civic started moving and from his "perspective" he tried to make a u-turn and the officer fired five or six shots. *At this point I realized [REDACTED] was an eye witnesses to the shooting. I got my camera from my vehicle and we walked over to the the general area where [REDACTED] saw the shooting. I had [REDACTED] stand on the curb in the general area where he stopped his vehicle. I took digital images of [REDACTED] standing in the general area of where he pulled to the curb to get a general idea how far away [REDACTED] was when he witnessed the shooting. [REDACTED] was standing on the west curb north of the east driveway. [REDACTED] appeared to have stopped his vehicle about 75 to 100 yards north of the shooting.*

[REDACTED] went on to explain that on 6-15-13, he left a work assignment on Village Glen. [REDACTED] was driving the back way on Townsgate to Lake View Canyon around 9:00 p.m. [REDACTED] was driving a Prestige Protection Toyota vehicle with the windows rolled down heading toward the Warner Pacific building in the area. [REDACTED] turned onto Lake View Canyon Road and drove south. [REDACTED] indicated he was driving in the number two lane or the lane closest to the curb. [REDACTED] heard some type of noise and sirens so he pulled his vehicle over to the curb.

[REDACTED] said he was looking south toward the intersection of Lake View Canyon Road and Agoura Road. [REDACTED] said there was a gold color SUV type vehicle in the parking lot entrance near him but the vehicle had not pulled out very far so he could still see. [REDACTED] said there were no other cars in the intersection of Lake View Canyon Road and Agoura Road. [REDACTED] was not sure if there were people out in the parking lot area.

12 DATE / TIME OF REPORT 06/19/2013 1150	13 REPORTING OFFICER / ID NO. / DIV. / UNIT Laughlin, Ian - 2517 - SPECIAL SERVICES - SPECIAL SERVICES-MAJOR CRIMES
14 FTO OFFICER / ID NO. / DIV. / UNIT	15 APPROVED BY / ID NO. / DIV. / UNIT SDE - Senior Deputy Lopez, Jose - 2342 - SPECIAL SERVICES - SPECIAL SERVICES-MAJOR CRIMES

**NARRATIVE/
SUPPLEMENTAL REPORT**

1 CONNECTING REPORT NUMBERS	2 RD OUT	3 BEAT OUT	4 RB NUMBER 130013209
-----------------------------	-------------	---------------	---------------------------------

5 NARRATIVE SUPPLEMENTAL CASE CLOSED

Narrative:

█████ saw the Honda Civic in the far left corner (█████ was describing the south east corner of the intersection). █████ described the position as similar to making a right turn but facing toward the curb. █████ indicated the vehicle was facing in a north east direction. █████ saw the Sheriff's vehicle pull up, stop in almost the center of the intersection almost "diagonally." The Deputy opened the car door, got out, pulled out his firearm. █████ remembered the Deputy was standing next to the door between the door and the car. I asked █████ how close the Civic was to the patrol unit. █████ could not described the distance but said the Civic vehicle looked like it was almost on the curb, kinda facing toward him because he could see the headlights.

█████ was unsure if the Deputy said anything but the vehicle began to move. █████ said from his perspective he thought the driver was trying to make a u-turn and head back toward Westlake. █████ said the Civic made a "quick little back up" to reposition and make a u-turn. I asked █████ how far the Civic was from the Deputy. █████ indicated he was not sure as it was dark and not many shadows. █████ went on to say that Officer fired five or six shots and when the Civic was between the Officer and the public, somewhere near the medium, the Officer stopped shooting.

I asked █████ to described how the Civic moved or backed up. █████ said it was a "quick" back up to reposition and make a u-turn. █████ was unsure how far the Civic was from the Deputy when it backed up and did not remember hearing tires screeching. As the Vehicle was backing and turned, the Officer opened fire. █████ said the vehicle then accelerated and he remembered hearing tires screeching similar to a burn out. █████ said from his perspective the vehicle accelerated pretty quickly after the shots were fired considering it was such a short distance. █████ said the vehicle turned and it looked like it went up on the curb and when another Sheriff's vehicle hit the vehicle.

█████ then heard a moan and Officer's giving commands and saying to back away. █████ estimated the event only took a few minutes. █████ said he left his job at 9:00 p.m. and he thought the event was around 9:03 p.m. █████ said he probably stayed in the area until 9:10 p.m. and then began working as he had timed locations to be at.

█████ said he was not under the influence of any medications when he made his observations. █████ indicated he has no hearing or vision issues that would prevent him from hear or seeing.

Initially, █████ said he remembered the Civic was stopped near the south east corner facing a north east direction. This position was not consistent with the physical evidence located at the scene. I created a not to scale diagram of the intersection of Lake View Canyon Road and Agoura Road on a piece of notebook paper. I had █████ fill in where he was where the Civic and the patrol unit were and the Civics movements. After viewing the diagram, I noticed that █████ positioned both the Civic and the patrol unit facing in a north east direction. The civic was close to the south east corner and the patrol unit was in the middle of the intersection. I did not think I could clarify the locations without asking █████ leading questions. It appeared to me that █████'s depth perception was that he thought the Civic farther away from him than it was actually. I would not be unreasonable for █████ to not have

12 DATE / TIME OF REPORT 06/19/2013 1150	13 REPORTING OFFICER / ID NO. / DIV. / UNIT Laughlin, Ian - 2517 - SPECIAL SERVICES - SPECIAL SERVICES-MAJOR CRIMES
14 FTO OFFICER / ID NO. / DIV. / UNIT	15 APPROVED BY / ID NO. / DIV. / UNIT SDE - Senior Deputy Lopez, Jose - 2342 - SPECIAL SERVICES - SPECIAL SERVICES-MAJOR CRIMES

**NARRATIVE/
SUPPLEMENTAL REPORT**

1 CONNECTING REPORT NUMBERS		2 RD OUT	3 BEAT OUT	4 RB NUMBER 130013209
-----------------------------	--	-------------	---------------	---------------------------------

5 NARRATIVE SUPPLEMENTAL CASE CLOSED

Narrative:
proper depth perception from his vantage point, considering the lighting and general stress associated with seeing a shooting.


A copy of this interview will be booked into the Ventura County Sheriff's Office property room as evidence. Refer to the digital recording for more details.

End of report.

12 DATE / TIME OF REPORT 06/19/2013 1150	13 REPORTING OFFICER / ID NO. / DIV. / UNIT Laughlin, Ian - 2517 - SPECIAL SERVICES - SPECIAL SERVICES-MAJOR CRIMES
14 FTO OFFICER / ID NO. / DIV. / UNIT	15 APPROVED BY / ID NO. / DIV. / UNIT SDE - Senior Deputy Lopez, Jose - 2342 - SPECIAL SERVICES - SPECIAL SERVICES-MAJOR CRIMES

CRIME SCENE SKETCH
By Witness 

Completed By witness
6/18/13 2517 JL Jh



Tris Sanchez
Who pulled
Person



6/18/13

MYSLP
0


NARRATIVE REPORT
By Witness 

Dean Worthy - RE: [REDACTED] report

From: [REDACTED]
To: [REDACTED]
Date: 6/24/2013 8:11 AM
Subject: RE: [REDACTED] report
Attachments: [REDACTED] - Police Shooting Incident 0615_2013.pdf

Detective Laughlin, Glad to be of assistance. Attached please find the incident report written and filed with us regarding the incident. If there is anything else you need, my information is below.

Regards, [REDACTED]



From: [REDACTED]
Sen
To: [REDACTED]
Su [REDACTED] report

Hello.

I am a detective with the Sheriff's Office in Ventura. I spoke with [REDACTED] [REDACTED] of his shift. When we spoke, he commented that he wrote a report about what he s [REDACTED] was an eye witness to an officer involved shooting.

Is there a way to get a copy of the report he wrote so I can include it in my case file as this is a significant case where two deputies were assaulted by a person. Additionally, it will support his statement he provided to me and will probably be evidence if this case goes to trial. It' similar to evidence that we sometimes get when people take notes with suspect descriptions or license plate numbers after they witness a crime.

my email address is [REDACTED]


My mailing address is the following:

Ventura County Sheriff's Office



Thank you,

Sergeant Ian Laughlin
Ventura County Sheriff's Office
Major Crimes Bureau-Homicide



INCIDENT REPORT

Specific Occurrence _____ Safety Hazard Notification Only Date: 06/15/13 Time: 2344

Client Name: PRESTIGE PROTECTION Site Address: LAKEVIEW CANYON / AGOURA

Summarize Incident: POLICE SHOOTING

Reported / Observed by: _____ Date: 06/15/13 Time: 2103

Persons Involved & Witnessed NOTE: A - Employee B - Client Employee C - Non-Employee

A/B/C Full Name, Address, Telephone & Organization

A _____

_____ PRESTIGE PROTECTION

Description of damaged item(s): Include brand / model / color / serial or license

UNKNOWN

Was anyone injured? No Yes - describe type of injury and what was done: UNKNOWN

Police Notified: No Yes Time: 2225 Name: _____ Rpt #: _____

Client Notified: No Yes Time: _____ Name: _____ Title: _____

Describe in detail the incident that occurred - who, what, when, where, why, and how. Attach statements if necessary

AT 2101, I EXITED VILLAGE GLEN PLAZA, TURNED RIGHT ONTO TOWNSGATE, THEN TURNED RIGHT ONTO LAKEVIEW CANYON RD. AT 2103, I WAS ABOUT 500 FT AWAY FROM THE INTERSECTION OF LAKEVIEW CANYON RD AND AGOURA WHEN I NOTICED A DARK COLORED HONDA CIVIC ON THE SOUTHEAST CORNER OF THE INTERSECTION FACING TOWARDS ME. A FEW SECONDS LATER I SAW A VENTURA COUNTY SHERIFF STOP IN THE MIDDLE OF THE INTERSECTION, GET OUT OF HIS CAR, AND FIRE ABOUT 5-6 SHOTS AT HONDA CIVIC. THE CIVIC WAS TRYING TO FLEE, HEADING UP AGOURA TOWARDS WESTLAKE BLVD, BUT INSTEAD OF ENDING UP ON THE STREET HE WANTED TO GO ON, HE ENDED UP RUNNING INTO THE HALF WALL OF THE SHOPPING PLAZA ON THE NORTHWEST CORNER OF THE INTERSECTION. JUST AS THE CIVIC HITS THE WALL, ANOTHER V.C. SHERIFF VEHICLE SHOWS UP, MAKES A U-TURN, AND TRAP

Officers Name: _____ Badge #: _____ Signature: _____

For Office Use Only

Follow-up Action Taken: _____

Name & Title: _____ Date: _____

INCIDENT REPORT CONTINUATION

I.R. #: 0615132344
Page 2 of 2

Specific Occurrence Safety Hazard Notification Only Date: 06/15/13 Time: 2344

Client Name: PRESTIGE PROTECTION Site Address: LAKEVIEW CANYON / AGOURA

Describe in detail the incident that occurred - who, what, when, where, why, and how.

THE CIVIC BETWEEN HIS VEHICLE AND THE WALL. I HEAR A LOUD GROAN COME FROM THAT AREA. I THEN HEAR THE OFFICERS TELL THE DRIVER OF THE CIVIC TO GET OUT OF THE CAR AND TO GET ON THE GROUND. THE OFFICERS ALSO YELL OUT "BACK OFF, BACK AWAY, GIVE HIM SOME ROOM." AT THIS TIME, 3 MORE V.C. SHERIFF VEHICLES SHOW UP ON SCENE. I THEN DROVE THROUGH THE SHOPPING CENTER, TURNED RIGHT ONTO AGOURA, LEFT ONTO LA VENTA, AND TURNED LEFT INTO THE LA VENTA MEDICAL PARKING LOT, DROVE THROUGH THE ALLEYWAY TO WARNER PACIFIC BUILDING, WHICH IS ON THE SOUTHWEST CORNER OF LAKEVIEW CANYON RD AND AGOURA. BY THAT TIME, THERE SEEMED TO BE ABOUT TEN VENTURA COUNTY SHERIFF'S AROUND THE INTERSECTION. I ALSO SAW L.A. COUNTY FIRE TRUCKS DRIVING NORTH ON LAKEVIEW CANYON RD TOWARDS THE INTERSECTION. I DID MY PATROL OF WARNER PACIFIC, THEN LEFT THE AREA, HEADING TO MY OTHER PATROL HITS.

AT 2225, I CALLED THE VENTURA COUNTY SHERIFF'S, I SPOKE TO [REDACTED] AND TOLD HER I WITNESSED THE SHOOTING. SHE TOOK MY INFORMATION DOWN AND SAID I WOULD BE ADDED TO THE CALL LISTS FOR THE DETECTIVES.

Officers Name: [REDACTED] Badge #: [REDACTED] Signature: [REDACTED]

For Office Use Only
Follow-up Action Taken:


Name & Title: Date:

WITNESS INTERVIEWS

EMPLOYEES OF THE LAKEVIEW GARDEN CHINESE RESTAURANT

4703 Lakeview Canyon Rd. Westlake Village, CA 91361

(805) 557-0198



**NARRATIVE/
SUPPLEMENTAL REPORT**

1 CONNECTING REPORT NUMBERS		2 RD OUT	3 BEAT OUT	4 RB NUMBER 130013209
-----------------------------	--	-------------	---------------	---------------------------------

5 NARRATIVE SUPPLEMENTAL CASE CLOSED

1	CODE SECTION / DESCRIPTION 245(c) PC / Assault Upon Peace Officer Or Firefighter	CLASS. <input type="checkbox"/> Misd. <input checked="" type="checkbox"/> Fel.	CODE SECTION / DESCRIPTION (<input type="checkbox"/> Reclassify To.)	CLASS. <input type="checkbox"/> Msd. <input type="checkbox"/> Fel.
---	--	--	---	--

CODE	NAME (Last, First, Middle) / FIRM NAME	AKA / Moniker	RACE	SEX	HT	WT	HAIR	EYES	DOB	AGE
V	Hutton, William									

RESIDENCE ADDRESS								RESIDENCE PHONE
-------------------	--	--	--	--	--	--	--	-----------------

OCCUPATION (<input type="checkbox"/> STUDENT <input checked="" type="checkbox"/> VC DEPUTY <input type="checkbox"/> OTHER LEO)	DAYS OFF	WORK HOURS	LANGUAGE	OPERATOR'S LIC NO./STATE
Deputy Sheriff	Varies	Varies		

BUSINESS / SCHOOL NAME	ADDRESS	BUSINESS PHONE
Ventura County Sheriff's Office, 2101 East Olsen Road, Thousand Oaks, California 91360		(805) 654-2375

VEH. LIC. NO. / STATE	VEH. COLOR / YEAR / MAKE / MODEL / BODY STYLE	OTHER CHARACTERISTICS / VIN NO.
-----------------------	---	---------------------------------

Narrative Follows On Subsequent Page

12 DATE / TIME OF REPORT 06/25/2013 1428	13 REPORTING OFFICER / ID NO. / DIV. / UNIT Hartkop, Alan - 3008 - ECPS-INVESTIGATIONS - ECPS THOUSAND OAKS-INVESTIGATIONS
--	--

14 FTO OFFICER / ID NO. / DIV. / UNIT	15 APPROVED BY / ID NO. / DIV. / UNIT SDE - Senior Deputy Lopez, Jose - 2342 - SPECIAL SERVICES - SPECIAL SERVICES-MAJOR CRIMES
---------------------------------------	---

COPIES TO DET / MC NARC GANG/SEU STATS PRESS DOJ COURT OTHER

**NARRATIVE/
SUPPLEMENTAL REPORT**

1 CONNECTING REPORT NUMBERS

2 RD
OUT

3 BEAT
OUT

4 RB NUMBER
130013209

NARRATIVE SUPPLEMENTAL CASE CLOSED

Narrative:

On 06-25-13 at approximately 1330 hours, I responded to the Lakeview Garden Chinese restaurant to interview employees regarding an officer involved shooting that occurred on 06-15-13 in the intersection of Agoura Road and Lakeview Canyon Road. The following is a summary of my digitally recorded interviews. Refer to the audio recording for exact details.



██████ told me he is the owner of the Lakeview Garden Chinese restaurant. He was working on the night of 06-15-13. At approximately 2100-2200 hours, he saw the overhead lights from police cars in the intersection of Agoura Road and Lakeview Canyon Road. ██████ did not witness what caused the officers to be at the intersection but he heard from people outside that there was a shooting involving the police.



██████ said he was working on the night of 06-15-13 at approximately 2100-2200 hours. He looked out the window and saw the overhead lights from police cars in the intersection of Agoura Road and Lakeview Canyon Road. ██████ did not witness what caused the officers to be at the intersection.



██████ said he was working on the night of 06-15-13 at approximately 2100-2200 hours. He saw police cars in the intersection of Agoura Road and Lakeview Canyon Road but he did not know why they were there.



██████ said she was working on the night of 06-15-13 at approximately 2100-2200 hours. She saw police cars in the intersection of Agoura Road and Lakeview Canyon Road but she did not know why they were there.



12 DATE / TIME OF REPORT
06/25/2013 1428

13 REPORTING OFFICER / ID NO. / DIV / UNIT
Hartkop, Alan - 3008 - ECPS-INVESTIGATIONS - ECPS THOUSAND OAKS-INVESTIGATIONS

14 FTO OFFICER / ID NO. / DIV / UNIT

15 APPROVED BY / ID NO. / DIV / UNIT
SDE - Senior Deputy Lopez, Jose - 2342 - SPECIAL SERVICES - SPECIAL SERVICES-MAJOR CRIMES

**NARRATIVE/
SUPPLEMENTAL REPORT**

1 CONNECTING REPORT NUMBERS

2 RD
OUT

3 BEAT
OUT

4 RB NUMBER
130013209

5 NARRATIVE SUPPLEMENTAL CASE CLOSED

Narrative:



██████ spoke Spanish only so I used ██████ to translate my interview with him. ██████ was working as a cook on the night of 06-15-13. At approximately 2100 hours to 2200 hours, he was standing to the rear of the restaurant in the alley talking on the telephone. He saw a light brown colored small car driving northbound at a high rate of speed in the alley. He estimated the vehicles speed at approximately 20 MPH. Directly behind the vehicle was a marked police car with it's overhead lights on (no siren). ██████ was concerned that the car might collide with his car which was parked behind the movie theatre. Both vehicles turned the corner out of his sight. ██████ then heard the sound of 2-3 gunshots. He never walked to the front of the restaurant to see what occurred. ██████ did not offer any additional information.

12 DATE / TIME OF REPORT
06/25/2013 1428

13 REPORTING OFFICER / ID NO. / DIV / UNIT
Hartkop, Alan - 3008 - ECPS-INVESTIGATIONS - ECPS THOUSAND OAKS-INVESTIGATIONS

14 FTO OFFICER / ID NO. / DIV / UNIT

15 APPROVED BY / ID NO. / DIV / UNIT
SDE - Senior Deputy Lopez, Jose - 2342 - SPECIAL SERVICES - SPECIAL SERVICES-MAJOR CRIMES

██████████ Interview

**NARRATIVE/
SUPPLEMENTAL REPORT**

1 CONNECTING REPORT NUMBERS	2 RD OUT	3 BEAT OUT	4 RB NUMBER 130013209
-----------------------------	-------------	---------------	---------------------------------

5 NARRATIVE SUPPLEMENTAL CASE CLOSED

Narrative:

██████████

██████████

DOB ██████████

██████████

Thousand Oaks, CA

██████████

While reviewing 911 calls for the case, I learned that ██████████ ██████████ phoned Sheriff's dispatch to report she saw the vehicle involved in the officer involved shooting driving the wrong way.

On June 21, 2013, I received a phone call from ██████████ ██████████. I had left ██████████ a message to phone me so I could speak with her about her observations on June 15, 2013. We spoke for about fifteen minutes. The interview was fragmented at times and I asked clarifying questions. For ease of reading the following is a brief synopsis of our digitally recorded conversation.

Around 9:00 p.m., ██████████ was driving with her husband, ██████████ ██████████ ██████████ was driving her black Infinity QX56 that has not been modified and does not have any aftermarket additions or changes the vehicle height. ██████████ said she and ██████████ were coming from the Promenade Mall in Thousand Oaks. Initially ██████████ described the street she was driving on as "Lakefield," but after clarifying the direction and area, I realized ██████████ was driving south on Lake View Canyon and then west on Agoura Road.

██████████ was driving in the right lane or the lane closest to the curb before the "theater (Regents Theater)." ██████████ described driving south on Lake view Canyon in the number two lane north of the Regents Theater and east entrance to the shopping center. ██████████ explained she saw a Deputy leave the parking lot and turn onto Lake View Canyon and drive in the lane closest to the curb. ██████████ explained the Deputy was "going and stopping" near where the "twin movie theaters (Regent Theaters)" and she was not sure what he was doing. ██████████ did not remember seeing any emergency lights at that time and did not hear a siren.

██████████ followed the Deputy as the unit turned onto Agoura Road. ██████████ was still in the lane closest to the curb, about twenty feet behind the Deputy when everything happened fast. ██████████ did not see the collision but she thought her husband did. ██████████ said she stopped her car after she turned onto Agoura Road because she saw a driver driving the wrong way. ██████████ was focusing on the front of her car as she did not want the wrong way driver to hit her. ██████████ was focusing on not moving her car because she was wondering if she was going to get hit. ██████████ felt the driver could have hit her and at one point she thought he was going to hit her. ██████████ said the driver came "really close" to hitting her and the driver swerved into the lane closest to the medium and passed her. ██████████ said the car passed her and the Deputy also tried to go after the car. ██████████ was not very clear about the sequence of events during this time. ██████████ said she commented to herself something like "what just happened." ██████████ and ██████████

12 DATE / TIME OF REPORT 06/22/2013 1349	13 REPORTING OFFICER / ID NO. / DIV. / UNIT Laughlin, Ian - 2517 - SPECIAL SERVICES - SPECIAL SERVICES-MAJOR CRIMES
14 FTO OFFICER / ID NO. / DIV. / UNIT	15 APPROVED BY / ID NO. / DIV. / UNIT SDE - Senior Deputy Lopez, Jose - 2342 - SPECIAL SERVICES - SPECIAL SERVICES-MAJOR CRIMES

**NARRATIVE/
SUPPLEMENTAL REPORT**

VENTURA COUNTY SHERIFF'S DEPARTMENT

AGENCY IDENTIFIER CA0560000

Page 2 of 2

1 CONNECTING REPORT NUMBERS	2 RD OUT	3 BEAT OUT	4 RB NUMBER 130013209
-----------------------------	-------------	---------------	---------------------------------

5 NARRATIVE SUPPLEMENTAL CASE CLOSED

Narrative:

then heard shots fired and [REDACTED] told her to leave. [REDACTED] looked in her rear view mirror after the wrong way driver and Deputy passed her. [REDACTED] was not very sure what she saw but she thought she saw the hit and run driver's head lights because the vehicle appeared to be turned around. [REDACTED] indicated she was focusing on getting out of the area and she sped off fearing she might be in the line of fire. [REDACTED] drove to her mom's house in a nearby neighborhood and phoned the Sheriff's non-emergency number to inform dispatch about her observations.

[REDACTED] said [REDACTED] told her there was another Deputy became involved but she did not see that. [REDACTED] thought her husband saw the collision and the Deputy shooting because he turned around and looked.

[REDACTED] could not accurately estimate the speed the Deputy or the hit and run driver were traveling. [REDACTED] described the wrong way driver as being a Hispanic male with a shaved head and "big eyes." [REDACTED] thought he might have had something in his mouth similar to a cigar. [REDACTED] described the wrong way driver's vehicle as being an older model, dark color "boxy" type vehicle. [REDACTED] did not remember the driver looking at her as he passed her.

[REDACTED] did not remember any other vehicles being in the area when the events occurred. [REDACTED] agreed the event occurred quickly. [REDACTED] estimated that it was about a minute from the time she saw the unit until pull onto lake View Canyon till she left the area after shots being fired.

[REDACTED] had no additional information.

A copy of this interview will be booked into Ventura County Sheriff's Office property room as evidence.

End of report

12 DATE / TIME OF REPORT 06/22/2013 1349	13 REPORTING OFFICER / ID NO. / DIV. / UNIT Laughlin, Ian - 2517 - SPECIAL SERVICES - SPECIAL SERVICES-MAJOR CRIMES
14 FTO OFFICER / ID NO. / DIV. / UNIT	15 APPROVED BY / ID NO. / DIV. / UNIT SDE - Senior Deputy Lopez, Jose - 2342 - SPECIAL SERVICES - SPECIAL SERVICES-MAJOR CRIMES

■■■■■ ■■■■ INTERVIEW

**NARRATIVE/
SUPPLEMENTAL REPORT**

VENTURA COUNTY SHERIFF'S DEPARTMENT

AGENCY IDENTIFIER CA0560000

Page 1 of 4

1 CONNECTING REPORT NUMBERS	2 RD OUT	3 BEAT OUT	4 RB NUMBER 130013209
-----------------------------	-------------	---------------	---------------------------------

5 NARRATIVE SUPPLEMENTAL CASE CLOSED

1	CODE SECTION / DESCRIPTION 664/187(a) PC / Attempted Murder	CLASS. <input type="checkbox"/> Misd. <input checked="" type="checkbox"/> Fel.	CODE SECTION / DESCRIPTION (<input type="checkbox"/> Reclassify To:)	CLASS. <input type="checkbox"/> Misd. <input type="checkbox"/> Fel.
---	---	--	---	---

CODE	NAME (Last, First, Middle) / FIRM NAME	AKA / Moniker	RACE	SEX	HT	WT	HAIR	EYES	DOB	AGE
W	█ █		W	M						

RESIDENCE ADDRESS	RESIDENCE PHONE
	█

OCCUPATION (<input type="checkbox"/> STUDENT <input type="checkbox"/> VC DEPUTY <input type="checkbox"/> OTHER LEO)	DAYS OFF	WORK HOURS	LANGUAGE	OPERATOR'S LIC NO./STATE

BUSINESS / SCHOOL NAME	ADDRESS	BUSINESS PHONE

VEH. LIC. NO. / STATE	VEH. COLOR / YEAR / MAKE / MODEL / BODY STYLE	OTHER CHARACTERISTICS / VIN NO.

Narrative Follows On Subsequent Page

12 DATE / TIME OF REPORT 06/29/2013 0916	13 REPORTING OFFICER / ID NO. / DIV. / UNIT SDE - Senior Deputy Lopez, Jose - 2342 - SPECIAL SERVICES - SPECIAL SERVICES-MAJOR CRIMES
--	---

14 FTO OFFICER / ID NO. / DIV. / UNIT	15 APPROVED BY / ID NO. / DIV. / UNIT SGT - Sergeant Laughlin, Ian - 2517 - SPECIAL SERVICES - SPECIAL SERVICES-MAJOR CRIMES
---------------------------------------	--

COPIES TO DET / MC NARC GANG/SEU STATS PRESS DOJ COURT OTHER

**NARRATIVE/
SUPPLEMENTAL REPORT**

1 CONNECTING REPORT NUMBERS	2 RD OUT	3 BEAT OUT	4 RB NUMBER 130013209
-----------------------------	-------------	---------------	---------------------------------

5 NARRATIVE SUPPLEMENTAL CASE CLOSED

Narrative:

Interview
[REDACTED] [REDACTED]

On 6-25-2013, I telephoned [REDACTED] [REDACTED] to set up an appointment to speak to him regarding what he witnessed the night of the officer involved shooting that occurred 6-15-13. [REDACTED] asked if we could speak on the phone instead due to a busy schedule. I agreed and the following is a summary of what [REDACTED] told during a recorded phone conversation.

[REDACTED] was in the car with his wife [REDACTED] who was driving home from dinner. [REDACTED] was sitting in the front passenger seat talking on the phone to his father. [REDACTED] and [REDACTED] were traveling south on Lake View Canyon when [REDACTED] saw a Sheriff's police car exit the County Line mall and turn south on Lake View Canyon. [REDACTED] noticed that the police car was stopping and going on the road. [REDACTED] advised [REDACTED] to slow down and not interfere with the police car.

[REDACTED] saw the police car make a right turn westbound on Agoura Rd. [REDACTED] and [REDACTED] were in route to see other family and needed to turn right on Agoura Rd. as well. [REDACTED] turned right on Agoura Rd. at a distance of approximately 30 to 40 feet behind the police car. [REDACTED] recalls that Agoura Rd. is a two-lane roadway with a center divider and two additional lanes on the opposite side of the roadway. Upon making the right turn, [REDACTED] saw the police car in the #1 lane (left) and [REDACTED] was driving in the #2 (right) lane.

At this point, [REDACTED] noticed a smaller gray car facing he and [REDACTED] traveling the wrong way on Agoura Rd. coming directly at [REDACTED] and [REDACTED] in the same lane. [REDACTED] quickly surmised that the police were dealing with the driver of this gray car. [REDACTED] stopped the car and the driver continued coming directly towards [REDACTED] and [REDACTED]. [REDACTED] saw the police car hit the gray car on the side in an attempt to stop it. The collision caused the gray car to swerve and it appeared to [REDACTED] that both cars "crashed into each other." The collision caused the gray car to swerve and continue going directly towards [REDACTED] and [REDACTED].

12 DATE / TIME OF REPORT 06/29/2013 0916	13 REPORTING OFFICER / ID NO. / DIV. / UNIT SDE - Senior Deputy Lopez, Jose - 2342 - SPECIAL SERVICES - SPECIAL SERVICES-MAJOR CRIMES
14 FTO OFFICER / ID NO. / DIV. / UNIT	15 APPROVED BY / ID NO. / DIV. / UNIT SGT - Sergeant Laughlin, Ian - 2517 - SPECIAL SERVICES - SPECIAL SERVICES-MAJOR CRIMES

**NARRATIVE/
SUPPLEMENTAL REPORT**

1 CONNECTING REPORT NUMBERS	2 RD OUT	3 BEAT OUT	4 RB NUMBER 130013209
-----------------------------	-------------	---------------	---------------------------------

5 NARRATIVE SUPPLEMENTAL CASE CLOSED

Narrative:

The gray car then swerved to the right to avoid a head on collision with [REDACTED] and [REDACTED]. [REDACTED] saw the gray car continue through the intersection and stop to avoid colliding with a light pole. [REDACTED] did not see the gray car loose control or but surmised that the driver lost control after he swerved to avoid a head on collision with [REDACTED] s car. [REDACTED] saw the first police car turn on Agoura Rd. and go past he and [REDACTED]. [REDACTED] saw the police car and other police cars stopped at the intersection and therefore assumed that the gray car was also stopped. [REDACTED] saw an officer get out of a police car at the intersection and then [REDACTED] heard six to eight gunshots. [REDACTED] and [REDACTED] felt that they were in the path of the bullets being fired and therefore drove away from the area. When they arrived home, [REDACTED] telephoned the police to state that she and [REDACTED] were witnesses.

I asked [REDACTED] several follow-up questions regarding his account of what he saw. [REDACTED] did not see any emergency lights on the police car that they followed on Lake View Canyon and Agoura Rd. [REDACTED] recalls seeing headlights on the gray car was that was traveling in the wrong direction. When [REDACTED] stopped the car, her vehicle was in the #2 lane and close to the curb. When [REDACTED] saw the collision between the police car and the gray car, he described it as a mutual collision where the police car swerved into the gray car and the gray car swerved into the police car. [REDACTED] compared it to a situation in a basketball game where it is either a charge or a blocking violation. It appeared to [REDACTED] that the police car was trying to stop the gray car and the gray car turned into the police car. [REDACTED] stated that he believed the police car was stopped prior to colliding with the gray car but definitely moving when the collision occurred.

As the gray car passed by [REDACTED] and [REDACTED], it passed on the driver's side of [REDACTED] s car. [REDACTED] then saw the police car make a modified u-turn in the roadway to go after the gray car. I asked [REDACTED] to estimate the speed of the gray car when it collided with the police car and as it passed by. [REDACTED] stated that the gray car actually stopped in the roadway at the same time the police car was stopped. [REDACTED] compared it to stand off during a bullfight. The gray car then accelerated and the collision took place between the police car and the gray car. There was no doubt in [REDACTED] s mind that the driver of the gray car was attempting to evade the police. The only thing [REDACTED] did not understand is why the driver decided to turn the wrong way instead of going left if he was truly trying to get away.

I asked [REDACTED] if he recalled seeing a second police car in the mall parking lot prior to the collision. [REDACTED]

12 DATE / TIME OF REPORT 06/29/2013 0916	13 REPORTING OFFICER / ID NO. / DIV. / UNIT SDE - Senior Deputy Lopez, Jose - 2342 - SPECIAL SERVICES - SPECIAL SERVICES-MAJOR CRIMES
14 FTO OFFICER / ID NO. / DIV. / UNIT	15 APPROVED BY / ID NO. / DIV. / UNIT SGT - Sergeant Laughlin, Ian - 2517 - SPECIAL SERVICES - SPECIAL SERVICES-MAJOR CRIMES

**NARRATIVE/
SUPPLEMENTAL REPORT**

VENTURA COUNTY SHERIFF'S DEPARTMENT

AGENCY IDENTIFIER CA0560000

Page 4 of 4

1 CONNECTING REPORT NUMBERS	2 RD OUT	3 BEAT OUT	4 RB NUMBER 130013209
-----------------------------	-------------	---------------	---------------------------------

5 NARRATIVE SUPPLEMENTAL CASE CLOSED

Narrative:
did not but recalls seeing a second police car becoming involved after the collision. When [REDACTED] looked back towards the intersection, he recalls seeing the emergency lights activated on that police car. There was nothing further [REDACTED] had to offer regarding what he witnessed. I provided [REDACTED] my office phone number for future reference. [REDACTED] preferred not to provide any personal information and asked to contact him via telephone if needed.

Call terminated.

12 DATE / TIME OF REPORT 06/29/2013 0916	13 REPORTING OFFICER / ID NO. / DIV. / UNIT SDE - Senior Deputy Lopez, Jose - 2342 - SPECIAL SERVICES - SPECIAL SERVICES-MAJOR CRIMES
14 FTO OFFICER / ID NO. / DIV. / UNIT	15 APPROVED BY / ID NO. / DIV. / UNIT SGT - Sergeant Laughlin, Ian - 2517 - SPECIAL SERVICES - SPECIAL SERVICES-MAJOR CRIMES

WITNESS INTERVIEW



**NARRATIVE/
SUPPLEMENTAL REPORT**

VENTURA COUNTY SHERIFF'S DEPARTMENT

AGENCY IDENTIFIER CA0560000

Page 1 of 3

1 CONNECTING REPORT NUMBERS	2 RD OUT	3 BEAT OUT	4 RB NUMBER 130013209
-----------------------------	-------------	---------------	---------------------------------

5 NARRATIVE SUPPLEMENTAL CASE CLOSED

1	CODE SECTION / DESCRIPTION 664/187(a) PC / Attempted Murder	CLASS. <input type="checkbox"/> Misd. <input checked="" type="checkbox"/> Fel.	CODE SECTION / DESCRIPTION (<input type="checkbox"/> Reclassify To:)	CLASS. <input type="checkbox"/> Misd. <input type="checkbox"/> Fel.
---	---	--	---	---

CODE	NAME (Last, First, Middle) / FIRM NAME	AKA / Moniker	RACE	SEX	HT	WT	HAIR	EYES	DOB	AGE
W	██████████		W	M					██████████	

RESIDENCE ADDRESS ██████████ California	RESIDENCE PHONE ██████████
--	-------------------------------

OCCUPATION (<input type="checkbox"/> STUDENT <input type="checkbox"/> VC DEPUTY <input type="checkbox"/> OTHER LEO)	DAYS OFF	WORK HOURS	LANGUAGE	OPERATOR'S LIC NO./STATE
---	----------	------------	----------	--------------------------

BUSINESS / SCHOOL NAME	ADDRESS	BUSINESS PHONE
------------------------	---------	----------------

VEH. LIC. NO. / STATE	VEH. COLOR / YEAR / MAKE / MODEL / BODY STYLE	OTHER CHARACTERISTICS / VIN NO.
-----------------------	---	---------------------------------

Narrative Follows On Subsequent Page

12 DATE / TIME OF REPORT 07/01/2013 1320	13 REPORTING OFFICER / ID NO. / DIV. / UNIT SDE - Senior Deputy Lopez, Jose - 2342 - SPECIAL SERVICES - SPECIAL SERVICES-MAJOR CRIMES
--	---

14 FTO OFFICER / ID NO. / DIV. / UNIT	15 APPROVED BY / ID NO. / DIV. / UNIT SGT - Sergeant Laughlin, Ian - 2517 - SPECIAL SERVICES - SPECIAL SERVICES-MAJOR CRIMES
---------------------------------------	--

COPIES TO DET / MC NARC GANG/SEU STATS PRESS DOJ COURT OTHER

**NARRATIVE/
SUPPLEMENTAL REPORT**

1 CONNECTING REPORT NUMBERS	2 RD OUT	3 BEAT OUT	4 RB NUMBER 130013209
-----------------------------	-------------	---------------	---------------------------------

5 NARRATIVE SUPPLEMENTAL CASE CLOSED

Narrative:

Interview
■■■■ ■■■■

On 6-27-2013 at approximately 1200 hours, I telephoned ■■■■ ■■■■ regarding what he witnessed on the evening of 6-15-2013 while at standing outside in the parking lot area of the County Line mall. I planned to meet ■■■■ in person to conduct the interview but he requested that we conduct the interview over the phone due to his schedule. The interview was recorded.

I asked ■■■■ to tell me briefly what he saw. ■■■■ and his brother had just parked their car and were walking towards the liquor store. ■■■■ saw the owner of the liquor store standing outside. ■■■■ saw the car that was involved "flying through" the other side of the parking lot. ■■■■ at first thought it was "some kid" just driving too fast. ■■■■ saw the car "clip" the curb and then proceed the wrong way on Agoura Rd. At this point, the store owner told ■■■■ that the police were following the car. ■■■■ then saw the car run "head on" into the police car. ■■■■ then saw the car maneuvered around the police car and precede left on the next street. ■■■■ was not sure but he believed there was another police car at the location where he saw the car turn left. Shortly thereafter, ■■■■ heard three gunshots coming from that area and he and his brother decided to go into the store to avoid being hurt.

Approximately five to ten minutes later, after not hearing anything, ■■■■ and his brother decided to walk out of the liquor store to see what was going on. As ■■■■ and his brother approached the intersection where the police were stopped, ■■■■ noticed that the windows to the car were shattered. As they got closer, one of the officers at the scene flashed his light at ■■■■ and his brother warning them to stay back. ■■■■ and his brother then decided to leave.

I asked ■■■■ to describe the "car" he was referring to. ■■■■ described the suspect car as an "older 90's Honda" type car. ■■■■ was not able to describe the driver. I asked ■■■■ if the suspect car actually hit "clip" the sidewalk. ■■■■ believed the suspect car actually went through a dip in the parking lot at a high rate of speed causing a "big scrapping noise." The suspect car did not slow down or stop and ■■■■ realized that a normal person simply speeding would have stopped to check the car for damage. I asked ■■■■ if the car was traveling at a safe speed for the conditions. ■■■■ replied, "No way..it's a tight parking lot winding around a little bit." ■■■■ estimated

12 DATE / TIME OF REPORT 07/01/2013 1320	13 REPORTING OFFICER / ID NO. / DIV. / UNIT SDE - Senior Deputy Lopez, Jose - 2342 - SPECIAL SERVICES - SPECIAL SERVICES-MAJOR CRIMES
14 FTO OFFICER / ID NO. / DIV. / UNIT	15 APPROVED BY / ID NO. / DIV. / UNIT SGT - Sergeant Laughlin, Ian - 2517 - SPECIAL SERVICES - SPECIAL SERVICES-MAJOR CRIMES

**NARRATIVE/
SUPPLEMENTAL REPORT**

1 CONNECTING REPORT NUMBERS	2 RD OUT	3 BEAT OUT	4 RB NUMBER 130013209
-----------------------------	-------------	---------------	---------------------------------

5 NARRATIVE SUPPLEMENTAL CASE CLOSED

Narrative:
the suspect car was traveling at a speed of approximately 25 mph through the parking lot. [REDACTED] stated that a safe speed would be 5 to 10 mph. [REDACTED] again emphasized that the driver of the suspect car was "flying through" the parking lot.


I asked [REDACTED] if he recalls seeing any police cars in the parking lot. [REDACTED] did not see a police car until the suspect car made the illegal left turn at Agoura Rd. traveling the wrong way. I asked [REDACTED] if he recalls seeing the emergency lights activated on the first police car. [REDACTED] did not recall exactly and believes that the emergency lights may have been activated after the collision. [REDACTED] recalled seeing the police car begin to turn around after the collision to go after the suspect car. [REDACTED] recalled seeing other police cars arrive within seconds at the intersection where the suspect car ultimately stopped. The details of what [REDACTED] saw at the intersection was somewhat unclear at this point because of the distance where he was standing.

I asked [REDACTED] details about the collision between the suspect car and the police car. The collision took place just seconds after the suspect car exited the parking lot and turned left. I asked [REDACTED] if it appeared to him that the suspect car intentionally collided with the police car. It appeared to [REDACTED] that the suspect car was attempting to go around the police car and the collision occurred. I asked [REDACTED] if he recalls seeing emergency police lights at the intersection where the suspect vehicle stopped and he stated that he did not recall.

[REDACTED] again stated that he only heard three gunshots after the suspect car stopped but he could not tell if it was the suspect or the police shooting. Upon hearing the gunshots, [REDACTED] and his brother went inside the liquor store. Ultimately, [REDACTED] and his brother departed after the police prevented anyone from getting close to the crime scene. I confirmed with [REDACTED] that police already interviewed his brother. At this point, [REDACTED] had nothing further to add. The interview was terminated.

12 DATE / TIME OF REPORT 07/01/2013 1320	13 REPORTING OFFICER / ID NO. / DIV. / UNIT SDE - Senior Deputy Lopez, Jose - 2342 - SPECIAL SERVICES - SPECIAL SERVICES-MAJOR CRIMES
14 FTO OFFICER / ID NO. / DIV. / UNIT	15 APPROVED BY / ID NO. / DIV. / UNIT SGT - Sergeant Laughlin, Ian - 2517 - SPECIAL SERVICES - SPECIAL SERVICES-MAJOR CRIMES

WITNESS INTERVIEWS



**NARRATIVE/
SUPPLEMENTAL REPORT**

VENTURA COUNTY SHERIFF'S DEPARTMENT

AGENCY IDENTIFIER CA0560000

1 CONNECTING REPORT NUMBERS		2 RD OUT	3 BEAT OUT	4 RB NUMBER 130013209
-----------------------------	--	-------------	---------------	---------------------------------

5 NARRATIVE SUPPLEMENTAL CASE CLOSED

1	CODE SECTION / DESCRIPTION 245(c) PC / Assault Upon Peace Officer Or Firefighter	CLASS. <input type="checkbox"/> Misd. <input checked="" type="checkbox"/> Fel.	CODE SECTION / DESCRIPTION (<input type="checkbox"/> Reclassify To:)	CLASS. <input type="checkbox"/> Misd. <input type="checkbox"/> Fel.
---	--	--	---	---

CODE	NAME (Last, First, Middle) / FIRM NAME	AKA / Moniker	RACE	SEX	HT	WT	HAIR	EYES	DOB	AGE
W	[REDACTED]		[REDACTED]	[REDACTED]	[REDACTED]	[REDACTED]	[REDACTED]	[REDACTED]	[REDACTED]	[REDACTED]

RESIDENCE ADDRESS [REDACTED]	RESIDENCE PHONE [REDACTED]
---------------------------------	-------------------------------

OCCUPATION (<input type="checkbox"/> STUDENT <input type="checkbox"/> VC DEPUTY <input type="checkbox"/> OTHER LEO)	DAYS OFF	WORK HOURS	LANGUAGE	OPERATOR'S LIC NO./STATE [REDACTED]
---	----------	------------	----------	--

BUSINESS / SCHOOL NAME	ADDRESS	BUSINESS PHONE
------------------------	---------	----------------

VEH. LIC. NO. / STATE	VEH. COLOR / YEAR / MAKE / MODEL / BODY STYLE	OTHER CHARACTERISTICS / VIN NO.
-----------------------	---	---------------------------------

CODE	NAME (Last, First, Middle) / FIRM NAME	AKA / Moniker	RACE	SEX	HT	WT	HAIR	EYES	DOB	AGE
W	[REDACTED]		[REDACTED]	[REDACTED]	[REDACTED]	[REDACTED]	[REDACTED]	[REDACTED]	[REDACTED]	[REDACTED]

RESIDENCE ADDRESS [REDACTED]	RESIDENCE PHONE [REDACTED]
---------------------------------	-------------------------------

OCCUPATION (<input type="checkbox"/> STUDENT <input type="checkbox"/> VC DEPUTY <input type="checkbox"/> OTHER LEO)	DAYS OFF	WORK HOURS	LANGUAGE	OPERATOR'S LIC NO./STATE [REDACTED]
---	----------	------------	----------	--

BUSINESS / SCHOOL NAME	ADDRESS	BUSINESS PHONE
------------------------	---------	----------------

VEH. LIC. NO. / STATE	VEH. COLOR / YEAR / MAKE / MODEL / BODY STYLE	OTHER CHARACTERISTICS / VIN NO.
-----------------------	---	---------------------------------

CODE	NAME (Last, First, Middle) / FIRM NAME	AKA / Moniker	RACE	SEX	HT	WT	HAIR	EYES	DOB	AGE
W	[REDACTED]		[REDACTED]	[REDACTED]	[REDACTED]	[REDACTED]	[REDACTED]	[REDACTED]	[REDACTED]	[REDACTED]

RESIDENCE ADDRESS [REDACTED]	RESIDENCE PHONE [REDACTED]
---------------------------------	-------------------------------

OCCUPATION (<input checked="" type="checkbox"/> STUDENT <input type="checkbox"/> VC DEPUTY <input type="checkbox"/> OTHER LEO)	DAYS OFF	WORK HOURS	LANGUAGE	OPERATOR'S LIC NO./STATE
--	----------	------------	----------	--------------------------

BUSINESS / SCHOOL NAME	ADDRESS	BUSINESS PHONE
------------------------	---------	----------------

VEH. LIC. NO. / STATE	VEH. COLOR / YEAR / MAKE / MODEL / BODY STYLE	OTHER CHARACTERISTICS / VIN NO.
-----------------------	---	---------------------------------

Narrative Follows On Subsequent Page

12 DATE / TIME OF REPORT 06/19/2013 0839	13 REPORTING OFFICER / ID NO. / DIV. / UNIT SDE - Senior Deputy Welty, Todd - 3075 - ECPS-INVESTIGATIONS - ECPS THOUSAND OAKS-INVESTIGATIONS
--	--

14 FTO OFFICER / ID NO. / DIV. / UNIT	15 APPROVED BY / ID NO. / DIV. / UNIT SGT - Sergeant Laughlin, Ian - 2517 - SPECIAL SERVICES - SPECIAL SERVICES-MAJOR CRIMES
---------------------------------------	--

COPIES TO DET / MC NARC GANG/SEU STATS PRESS DOJ COURT OTHER

**NARRATIVE/
SUPPLEMENTAL REPORT**

1 CONNECTING REPORT NUMBERS	2 RD OUT	3 BEAT OUT	4 RB NUMBER 130013209
-----------------------------	-------------	---------------	--------------------------

5 NARRATIVE SUPPLEMENTAL CASE CLOSED

Narrative:

I am assigned as a Detective with the Major Crimes Unit at the East Valley Sheriff's Station.

On 6-15-13, at about 2103 hours, I was at the East Valley Station when I heard Senior Deputy Hutton (#3438) was involved in a shooting at the intersection of Agoura Road and Lakeview Canyon Road in the county of Los Angeles.

I responded to the area and arrived at about 2113 hours. I entered the scene by driving east in the westbound lanes of Agoura Road. I could see a Fire Department truck in the intersection, facing north. There was a Ventura County Sheriff's marked black and white Ford Crown Victoria patrol vehicle in the intersection facing in a northeast direction. Also in the intersection, facing north was a Ventura County Sheriff's marked black and white Chevy Tahoe commonly driven by patrol sergeants. I parked my assigned, unmarked vehicle in the #2 westbound lane and bike lane of Agoura Road, about 100 feet west of the intersection. As I came to a stop, I noticed debris in the roadway. I parked and got out of my vehicle and I noticed numerous pieces of plastic that I believed to be from the housing assembly of a vehicle's lights. The pieces of plastic that I noticed were clear in color. I believed the debris could have been part of the shooting so I decided not to move my vehicle to further disturb the possible evidence.

I walked behind the fire truck and into the intersection. North of the intersection on Lakeview Canyon Road was another Ventura County Sheriff's Department marked black and white Ford Crown Victoria patrol vehicle facing in a northwest direction. The front of the vehicle was close to a dark gray, two door, compact vehicle.

Fire and ambulance personnel were tending to a subject on a gurney. I saw Sergeant Dewames (#2012) who approached me and directed me to ask both Deputy Doepking (#4498) and Senior Deputy Hutton how many gunshots he believed were fired. I walked up to Deputy Doepking who was standing in the middle of the intersection. I asked Deputy Doepking if he was alright and he told me yes. I asked Deputy Doepking how many shots he heard fired and he told me five or six.

I then walked over to where Senior Deputy Hutton was standing which was about fifteen to twenty feet from Deputy Doepking. I asked Senior Deputy Hutton if he was alright and he told me yes. I asked Senior Deputy Hutton how many shots does he think he fired and in what direction. Senior Deputy Hutton told me he fired seven rounds in the direction northeast from the intersection. I was then told that deputies from the Los Angeles County Sheriff's Department were checking the area where the shots were fired towards and later I was told they did not find anyone who had been struck by any of the bullets.

I was made aware that the marked unit in the intersection was the one driven by Senior Deputy Hutton. I checked the ground and saw several expended cartridge casings to the south of Senior Deputy Hutton's patrol unit. Senior Deputy Guzzard (#2147) who was also on scene noticed the casings at the same time. There were six casings to the south of the vehicle and one

12 DATE / TIME OF REPORT 06/19/2013 0839	13 REPORTING OFFICER / ID NO. / DIV. / UNIT SDE - Senior Deputy Welty, Todd - 3075 - ECPS-INVESTIGATIONS - ECPS THOUSAND OAKS-INVESTIGATIONS
14 FTO OFFICER / ID NO. / DIV. / UNIT	15 APPROVED BY / ID NO. / DIV. / UNIT SGT - Sergeant Laughlin, Ian - 2517 - SPECIAL SERVICES - SPECIAL SERVICES-MAJOR CRIMES

**NARRATIVE/
SUPPLEMENTAL REPORT**

1 CONNECTING REPORT NUMBERS	2 RD OUT	3 BEAT OUT	4 RB NUMBER 130013209
-----------------------------	-------------	---------------	---------------------------------

5 NARRATIVE SUPPLEMENTAL CASE CLOSED

Narrative:

casing to the north of the vehicle. Traffic cones and field interview cards were placed next to each of the casings to make others aware of their location so as not to disturb them.

I was standing on the northwest corner of the intersection when (W) [REDACTED] [REDACTED] [REDACTED] approached me. [REDACTED] handed me a California Driver's license and said his daughter [REDACTED] found it on the ground near a fire hydrant that is close to the driveway to the County Line Shopping Center off of Lakeview Canyon Road. The license was split in half vertically and had a burn mark on the left side of it near the picture. I took possession of the driver's license and later gave it to Sergeant Devers (#2172).

I then spoke to two witnesses that had been driving in their vehicle at the time of the incident. (W) [REDACTED] [REDACTED] [REDACTED] and her daughter (W) [REDACTED] [REDACTED] were in their vehicle driving west on Agoura Road, approaching the intersection with Lakeview Canyon Road when the incident occurred.

I first spoke to [REDACTED] and the following is a summary of my digitally recorded interview with her:

[REDACTED] was driving her vehicle west on Agoura Road. As [REDACTED]'s vehicle approached the intersection with Lakeview Canyon Road, she pulled into the number two lane/bicycle lane, preparing to make a right turn (north) onto Lakeview Canyon Road. Before [REDACTED] vehicle reached the crosswalk, [REDACTED] saw overhead lights flashing from a police car shining towards her. [REDACTED] thought the police vehicle was driving towards her in the eastbound lanes of Agoura Road. [REDACTED] saw a silver or gray colored vehicle drive from her left to her right (northbound) in the intersection. [REDACTED] saw the police vehicles following behind the silver or gray vehicle. [REDACTED] heard sounds she believed were gunshots. [REDACTED] put her vehicle into "park" and had [REDACTED] who was in the front passenger seat of their vehicle, get onto the floorboard of their vehicle.

[REDACTED] estimated she heard four or five shots and described the firing as "in a row...evenly spaced." [REDACTED] said when she heard the "pops," all the vehicles were in the middle of the intersection, in front of her vehicle. [REDACTED] did not know who fired the rounds.

[REDACTED] said she did not hear any squealing of tires or anything similar to that during the incident. [REDACTED] was not sure if the vehicles were moving when she heard the gunshots.

[REDACTED] stayed on the floorboard of their vehicle for a length of time. [REDACTED] saw deputies coming up to and run past her vehicle with their guns drawn.

After speaking with [REDACTED] I spoke to [REDACTED]. The following is a summary of my digitally recorded interview with [REDACTED]:

[REDACTED] was sitting in the front passenger seat of their vehicle. [REDACTED] saw a "silverish"

12 DATE / TIME OF REPORT 06/19/2013 0839	13 REPORTING OFFICER / ID NO. / DIV. / UNIT SDE - Senior Deputy Welty, Todd - 3075 - ECPS-INVESTIGATIONS - ECPS THOUSAND OAKS-INVESTIGATIONS
14 FTO OFFICER / ID NO. / DIV. / UNIT	15 APPROVED BY / ID NO. / DIV. / UNIT SGT - Sergeant Laughlin, Ian - 2517 - SPECIAL SERVICES - SPECIAL SERVICES-MAJOR CRIMES

**NARRATIVE/
SUPPLEMENTAL REPORT**

1 CONNECTING REPORT NUMBERS	2 RD OUT	3 BEAT OUT	4 RB NUMBER 130013209
-----------------------------	-------------	---------------	---------------------------------

5 NARRATIVE SUPPLEMENTAL CASE CLOSED

Narrative:
colored vehicle driving eastbound in the westbound lane(s) of Agoura Road. It appeared to [REDACTED] that the "silverish" colored vehicle was trying to make a U-turn. [REDACTED] then saw a patrol unit with its overhead lights on, hit the "silverish" colored vehicle in the driver's door. [REDACTED] said the collision between the two vehicles occurred in the westbound lanes of Agoura Road, west of the intersection. Both the "silverish" colored vehicle and the patrol unit stop. After the collision, [REDACTED] saw "a policeman" get out of a patrol unit and start shooting. [REDACTED] heard five shots and saw two "bright" flashes similar to a camera flash, coming from a deputy. [REDACTED] said the shots were "continuous." [REDACTED] pulled [REDACTED] down from the passenger seat onto the floor board. After the shots, [REDACTED] first told me she did not hear anything coming from the intersection but later said she heard "screeching" of the vehicles tires coming to a stop. About five or six minutes later, [REDACTED] heard sirens. [REDACTED] and [REDACTED] stayed on the floorboard for about 10-15 minutes before they looked up to check on the situation.

We were standing on the sidewalk, east of the intersection. I pointed out the "silverish" colored vehicle to [REDACTED] which was north of the intersection, against the west curb line, facing in a southwest direction. [REDACTED] said that was not the location where she saw the collision between the vehicles. [REDACTED] did not see how the vehicles ended up where they were.

Both recordings were transferred to the server along with two digital recordings of my discussion with Deputy Doepking.

12 DATE / TIME OF REPORT 06/19/2013 0839	13 REPORTING OFFICER / ID NO. / DIV. / UNIT SDE - Senior Deputy Welty, Todd - 3075 - ECPS-INVESTIGATIONS - ECPS THOUSAND OAKS-INVESTIGATIONS
14 FTO OFFICER / ID NO. / DIV. / UNIT	15 APPROVED BY / ID NO. / DIV. / UNIT SGT - Sergeant Laughlin, Ian - 2517 - SPECIAL SERVICES - SPECIAL SERVICES-MAJOR CRIMES

**EMERGENCY MEDICAL
RESPONSE**

**FIREFIGHTER/PARAMEDIC
INTERVIEWS**

**NARRATIVE/
SUPPLEMENTAL REPORT**

VENTURA COUNTY SHERIFF'S DEPARTMENT

AGENCY IDENTIFIER CA0560000

1 CONNECTING REPORT NUMBERS		2 RD OUT	3 BEAT OUT	4 RB NUMBER 130013209
-----------------------------	--	-------------	---------------	---------------------------------

5 NARRATIVE SUPPLEMENTAL CASE CLOSED

1	CODE SECTION / DESCRIPTION 664/187(a) PC / Attempted Murder	CLASS. <input type="checkbox"/> Misd. <input checked="" type="checkbox"/> Fel.	CODE SECTION / DESCRIPTION (<input type="checkbox"/> Reclassify To:)	CLASS. <input type="checkbox"/> Misd. <input type="checkbox"/> Fel.
---	--	--	---	---

CODE	NAME (Last, First, Middle) / FIRM NAME	AKA / Moniker	RACE	SEX	HT	WT	HAIR	EYES	DOB	AGE
W	[REDACTED]		W	M					[REDACTED]	

RESIDENCE ADDRESS	RESIDENCE PHONE

OCCUPATION (<input type="checkbox"/> STUDENT <input type="checkbox"/> VC DEPUTY <input type="checkbox"/> OTHER LEO)	DAYS OFF	WORK HOURS	LANGUAGE	OPERATOR'S LIC NO./STATE
Paramedic	Vary	Vary		[REDACTED]

BUSINESS / SCHOOL NAME	ADDRESS	BUSINESS PHONE
Los Angeles County Fire Station-89,		[REDACTED]

VEH. LIC. NO. / STATE	VEH. COLOR / YEAR / MAKE / MODEL / BODY STYLE	OTHER CHARACTERISTICS / VIN NO.

Narrative Follows On Subsequent Page

12 DATE / TIME OF REPORT 07/08/2013 1452	13 REPORTING OFFICER / ID NO. / DIV. / UNIT SDE - Senior Deputy Lopez, Jose - 2342 - SPECIAL SERVICES - SPECIAL SERVICES-MAJOR CRIMES
---	--

14 FTO OFFICER / ID NO. / DIV. / UNIT	15 APPROVED BY / ID NO. / DIV. / UNIT SGT - Sergeant Inglis, Todd - 2691 - SPECIAL SERVICES - SPECIAL SERVICES-MAJOR CRIMES
---------------------------------------	--

COPIES TO DET / MC NARC GANG/SEU STATS PRESS DOJ COURT _____ OTHER _____

1 CONNECTING REPORT NUMBERS	2 RD OUT	3 BEAT OUT	4 RB NUMBER 130013209
-----------------------------	-------------	---------------	--------------------------

NARRATIVE SUPPLEMENTAL CASE CLOSED

Narrative:

Interview
Paramedic [REDACTED] [REDACTED]
Los Angeles County Fire Station 89

On 7-2-2013 at approximately 1030 hours, I spoke to paramedic [REDACTED] [REDACTED] regarding his observations and actions on 6-15-2013 the night of the officer involved shooting with suspect Rogelio Gutierrez. The following is a summary of what [REDACTED] told me during the recorded interview.

[REDACTED] drove to the scene after he and [REDACTED] [REDACTED] received the call. [REDACTED] received the "secure to enter" from one of the law enforcement officers on scene. When [REDACTED] and [REDACTED] arrived, fire engine from Station 144 was already on scene. [REDACTED] described seeing a vehicle in the intersection of Lake View Canyon and Agoura Rd. and recalls that it was dark outside. [REDACTED] stated the driver of that vehicle was already being pulled out from the vehicle when he and [REDACTED] arrived. [REDACTED] recalls hearing talk amongst the paramedics assisting about whether or not the driver was alive. When the driver was placed on a gurney, he began to move around.

[REDACTED] recalls that the driver was wearing a large jacket and when the jacket was either moved or removed from the driver, someone mentioned seeing bullets falling out. [REDACTED] was collecting scattered information about the driver to pass along to the hospital and coordinating with [REDACTED] about the proper hospital to transport the driver to. The driver was then loaded into the ambulance. [REDACTED] and a paramedic from Station 144 went with the driver in the ambulance and [REDACTED] drove behind in the paramedic squad. Shortly thereafter, a Sheriff's deputy stopped the ambulance. [REDACTED] stopped and questioned the deputy who told him a supervisor ordered to stop the ambulance. I explained to [REDACTED] that a deputy should have been in the ambulance with the paramedics as security and that there was some confusion at first. [REDACTED] confirmed that a deputy did follow behind the ambulance after [REDACTED] advised the deputy that they could no longer wait for a decision to be made.

I asked [REDACTED] if he recalls seeing two police cars in the intersection along with the wrecked vehicle belonging to the driver in the ambulance. [REDACTED] did not see the patrol units and furthermore, does not recall seeing emergency lights activated specifically on the patrol units in question. [REDACTED] recalls that it was very dark

12 DATE / TIME OF REPORT 07/08/2013 1452	13 REPORTING OFFICER / ID NO. / DIV. / UNIT SDE - Senior Deputy Lopez, Jose - 2342 - SPECIAL SERVICES - SPECIAL SERVICES-MAJOR CRIMES
14 FTO OFFICER / ID NO. / DIV. / UNIT	15 APPROVED BY / ID NO. / DIV. / UNIT SGT - Sergeant Inglis, Todd - 2691 - SPECIAL SERVICES - SPECIAL SERVICES-MAJOR CRIMES

**NARRATIVE/
SUPPLEMENTAL REPORT**

1 CONNECTING REPORT NUMBERS	2 RD OUT	3 BEAT OUT	4 RB NUMBER 130013209
-----------------------------	-------------	---------------	---------------------------------

5 NARRATIVE SUPPLEMENTAL CASE CLOSED

Narrative:

and that the fire engines may have been blocking him from seeing the two patrol units.

At this point, [REDACTED] expressed his concerns about the scene being rendered "safe to enter" when the suspect was not secured. I spoke with [REDACTED] about his concerns and advised him that I would speak to the supervisors who were on scene regarding his concerns. The interview was terminated.

12 DATE / TIME OF REPORT 07/08/2013 1452	13 REPORTING OFFICER / ID NO. / DIV. / UNIT SDE - Senior Deputy Lopez, Jose - 2342 - SPECIAL SERVICES - SPECIAL SERVICES-MAJOR CRIMES
14 FTO OFFICER / ID NO. / DIV. / UNIT	15 APPROVED BY / ID NO. / DIV. / UNIT SGT - Sergeant Inglis, Todd - 2691 - SPECIAL SERVICES - SPECIAL SERVICES-MAJOR CRIMES

**NARRATIVE/
SUPPLEMENTAL REPORT**

1 CONNECTING REPORT NUMBERS		2 RD OUT	3 BEAT OUT	4 RB NUMBER 130013209
-----------------------------	--	-------------	---------------	---------------------------------

5 NARRATIVE SUPPLEMENTAL CASE CLOSED

1	CODE SECTION / DESCRIPTION 664/187(a) PC / Attempted Murder	CLASS. <input type="checkbox"/> Misd. <input checked="" type="checkbox"/> Fel.	CODE SECTION / DESCRIPTION (<input type="checkbox"/> Reclassify To:)	CLASS. <input type="checkbox"/> Misd. <input type="checkbox"/> Fel.
---	---	--	---	---

CODE	NAME (Last, First, Middle) / FIRM NAME	AKA / Moniker	RACE	SEX	HT	WT	HAIR	EYES	DOB	AGE
W	[REDACTED]		W	M					[REDACTED]	

RESIDENCE ADDRESS	RESIDENCE PHONE

OCCUPATION (<input type="checkbox"/> STUDENT <input type="checkbox"/> VC DEPUTY <input type="checkbox"/> OTHER LEO)	DAYS OFF	WORK HOURS	LANGUAGE	OPERATOR'S LIC NO./STATE
Paramedic	Vary	Vary		[REDACTED]

BUSINESS / SCHOOL NAME	ADDRESS	BUSINESS PHONE
Los Angeles County Fire Department Station 89,		[REDACTED]

VEH. LIC. NO. / STATE	VEH. COLOR / YEAR / MAKE / MODEL / BODY STYLE	OTHER CHARACTERISTICS / VIN NO.

Narrative Follows On Subsequent Page

12 DATE / TIME OF REPORT 07/06/2013 1001	13 REPORTING OFFICER / ID NO. / DIV. / UNIT SDE - Senior Deputy Lopez, Jose - 2342 - SPECIAL SERVICES - SPECIAL SERVICES-MAJOR CRIMES
--	---

14 FTO OFFICER / ID NO. / DIV. / UNIT	15 APPROVED BY / ID NO. / DIV. / UNIT SGT - Sergeant Laughlin, Ian - 2517 - SPECIAL SERVICES - SPECIAL SERVICES-MAJOR CRIMES
---------------------------------------	--

COPIES TO DET / MC NARC GANG/SEU STATS PRESS DOJ COURT _____ OTHER _____

1 CONNECTING REPORT NUMBERS	2 RD OUT	3 BEAT OUT	4 RE NUMBER 130013209
-----------------------------	-------------	---------------	---------------------------------

NARRATIVE SUPPLEMENTAL CASE CLOSED

Narrative:

**Interview
Paramedic [REDACTED]
Los Angeles County Fire Station 89**

On 7-2-2013 at approximately 1000 hours, I spoke to [REDACTED] at Fire Station 89 regarding his response to the officer involved shooting incident that took place on 6-15-2013. The following is a brief summary of what [REDACTED] told me.

[REDACTED] responded to the scene with his partner [REDACTED]. When they arrived on scene, paramedics [REDACTED] and [REDACTED] from Fire Engine 144 were already on scene. [REDACTED] told [REDACTED] that the victim (Rogelio Gutierrez) had been shot in the head. [REDACTED] asked [REDACTED] if there was any indication of brain matter and [REDACTED] stated that there was not. This exchange between [REDACTED] and [REDACTED] took place as [REDACTED] and [REDACTED] pulled Gutierrez who was unconscious out of the vehicle. [REDACTED] asked if Gutierrez was secure and [REDACTED] was told that he was not. [REDACTED] asked this question because he noticed Gutierrez's hands were not in handcuffs and he was told that Gutierrez was still alive.

[REDACTED] directed his fellow paramedics to place Gutierrez on a gurney in order for [REDACTED] to assess his injuries. As soon as he was placed on the gurney, Gutierrez regained consciousness and began screaming. Gutierrez was placed inside the ambulance and they began to cut off Gutierrez's clothing to check for other injuries. At this point, [REDACTED] noticed a secondary bullet wound on Gutierrez's chest that exited the nipple and a hand wound that resulted in the loss of a finger.

[REDACTED] stated that he and [REDACTED] did not know what had occurred and were simply told that the scene was secure and that it was safe to enter. [REDACTED] and his partner did not know the circumstances surrounding the shooting and to add further confusion, L.A. Sheriff's deputies told [REDACTED] and his partner that Gutierrez was deceased. [REDACTED] was caught off guard when Gutierrez suddenly regained consciousness.

I asked [REDACTED] if he recalled seeing patrol units in the intersection that appeared to have been involved.

12 DATE / TIME OF REPORT 07/06/2013 1001	13 REPORTING OFFICER / ID NO. / DIV. / UNIT SDE - Senior Deputy Lopez, Jose - 2342 - SPECIAL SERVICES - SPECIAL SERVICES-MAJOR CRIMES
14 FTO OFFICER / ID NO. / DIV. / UNIT	15 APPROVED BY / ID NO. / DIV. / UNIT SGT - Sergeant Laughlin, Ian - 2517 - SPECIAL SERVICES - SPECIAL SERVICES-MAJOR CRIMES

**NARRATIVE/
SUPPLEMENTAL REPORT**

1 CONNECTING REPORT NUMBERS	2 RD OUT	3 BEAT OUT	4 RB NUMBER 130013209
-----------------------------	-------------	---------------	---------------------------------

5 NARRATIVE SUPPLEMENTAL CASE CLOSED

Narrative:

█████ took a piece of folded paper and my notebook and situated them in a T formation to indicate Doepping's vehicle and the suspect vehicle as they were situated after the collision. █████ also stated that there was an additional patrol car parked sideways behind the two other vehicles. █████ did not recall seeing emergency lights activated on the two primary patrol cars.

I asked █████ if he recalled the time span between the call to response and arrival time to the scene. █████ estimated that they arrived on scene within approximately four minutes and actually arrived at the hospital within twenty-one minutes after receiving the initial call. After assessing Gutierrez's injuries, █████ rode in the ambulance with Gutierrez and paramedic █████ █████ from station 144.

In route to the hospital, █████ noticed considerable amount of blood on the floor. At this time, Gutierrez began screaming and flinging his arms around. █████ noticed the wound on Gutierrez's hand and determined that the blood on the floor originated from the gunshot to Gutierrez's hand. According to █████, Gutierrez was not violent during the trip but seemed to be acting "strange" as if possibly being under the influence of drugs. I asked █████ if Gutierrez said anything at all. █████ recalls that when Gutierrez would go in and out of consciousness, he would exclaim in English and Spanish for "God to take him."

After arriving at the hospital, █████ assisted in the assessment of Gutierrez. █████ remained for a short period of time at the hospital and after securing his equipment he departed. █████ recalled that when he arrived at the hospital with Gutierrez, there was an officer already in the emergency room taking notes acting like a scribe. █████ had noting further to add. I terminated the interview.

12 DATE / TIME OF REPORT 07/06/2013 1001	13 REPORTING OFFICER / ID NO. / DIV. / UNIT SDE - Senior Deputy Lopez, Jose - 2342 - SPECIAL SERVICES - SPECIAL SERVICES-MAJOR CRIMES
14 FTO OFFICER / ID NO. / DIV. / UNIT	15 APPROVED BY / ID NO. / DIV. / UNIT SGT - Sergeant Laughlin, Ian - 2517 - SPECIAL SERVICES - SPECIAL SERVICES-MAJOR CRIMES

GUTIERREZ ARREST REPORT

ARREST / SUSPECT REPORT

VENTURA COUNTY SHERIFF'S DEPARTMENT
 AGENCY IDENTIFIER CA0560000

GANG HATE UOF

1 CONNECTING REPORT NUMBERS		2 RD OUT	3 BEAT OUT	4 RB NUMBER 130013209	
5 TYPE OF REPORT <input checked="" type="checkbox"/> ARREST ADULT <input type="checkbox"/> ARREST JUVENILE <input type="checkbox"/> SUSPECT REPORT <input type="checkbox"/> STATUS OFFENDER					
6 NAME (Last, First, Middle, Gen.) Gutierrez, Rogelio			7 BOOKING NUMBER		8 BI NUMBER
9 RACE	10 SEX	11 HT	12 WT	13 BUILD	14 HAIR
15 EYES	16 DOB	17 AGE	18 POB (CITY / STATE)		19 GLASSES
20 HAIR LENGTH		21 HAIRSTYLE		22 BEARD	23 MUSTACHE
24 SIDEBURNS			25 FACIAL HAIR LENGTH		
26 RESIDENCE ADDRESS			CITY	STATE	ZIP
27 RESIDENCE PHONE					
28 BUSINESS/ SCHOOL NAME		ADDRESS		CITY	STATE
29 BUSINESS PHONE					
30 OCCUPATION (<input type="checkbox"/> STUDENT) Laborer		31 DAYS OFF Vary	32 WORK HRS. Vary	33 INTERPRETER Spanish	34 OPERATOR'S LIC. / ID NO. STATE
35 VEH. LIC. NO. / STATE		36 VEH. COLOR YEAR MAKE MODEL BODY STYLE			37 DISPOSITION
		Gray / Gray / 1993 / Acura / Integra / Sedan, 2 door			Evidence
38 DATE / TIME OF ARREST 06/19/2013/2130		39 LOCATION OF ARREST Los Robles Hospital Thousand Oaks Ca			40 ARRESTING OFFICER / ID NO. SDE - Senior Deputy Lopez, Jose - 2342
41 ARRESTEE A CAREGIVER? <input type="checkbox"/> YES <input checked="" type="checkbox"/> NO		42 LOCATION OF OFFENSE Intersection of Agoura Rd. and Lake View Canyon			43 TRANSPORTING OFFICER/ ID NO. DE - Deputy King, Shannon -
44 TYPE OF ARREST	CODE SECTION / DESCRIPTION	M	F	I	DOCKET NO.
<input checked="" type="checkbox"/> PC <input type="checkbox"/> WARRANT <input type="checkbox"/> CITIZEN'S	664/187(a) PC / Attempted Murder		X		
<input checked="" type="checkbox"/> PC <input type="checkbox"/> WARRANT <input type="checkbox"/> CITIZEN'S	245(a)(1) PC / Assault With Deadly Weapon		X		
<input checked="" type="checkbox"/> PC <input type="checkbox"/> WARRANT <input type="checkbox"/> CITIZEN'S	2800.2(a) VC / Evading An Officer, Willful Disregard		X		
<input checked="" type="checkbox"/> PC <input type="checkbox"/> WARRANT <input type="checkbox"/> CITIZEN'S	23103(b) VC / Reckless Driving	X			
45 PARENT/ GUARDIAN NAME ADDRESS			STATE	ZIP	46 PHONE NO.
47 NOTIFIED BY			48 DATE /TIME		
49 EMERGENCY NOTIFICATION NAME			ADDRESS	CITY	STATE
50 PHONE NO.					
51 COMPLAINTS / EVIDENCE OF ILLNESS OR INJURY Injury To Face And Left Hand Under Medication For Pain					
52 REQUEST FOR PROSECUTION If Arrest is being made by a private party inform them of the requirements and risks of making the arrest, ARRESTING PERSON'S NAME (Print) RESIDENCE ADDRESS CITY STATE ZIP				53 PHONE NO.	
54 IN VIEW OF THE INFORMATION HEREIN STATED, THE ABOVE ARRESTEE WAS NOT RELEASED PURSUANT TO 853.6 PC, SPECIFICALLY BECAUSE: <input type="checkbox"/> Arrested for misdemeanor violation of domestic violence protective court order. <input type="checkbox"/> Immediate release would jeopardize prosecution. <input type="checkbox"/> Intoxicated state may result in danger to self or others. <input type="checkbox"/> Reasonable likelihood that offense would continue by release of the person arrested, <input type="checkbox"/> Required medical examination or medical care or otherwise unable to care for own safety. <input type="checkbox"/> Demanded immediate appearance before a magistrate or refused to sign notice to appear. <input type="checkbox"/> Arrested under one or more circumstances listed in Sections 40302 and 40303 CVC. <input type="checkbox"/> Reason exists to believe person would not appear at time and place specified on no ice. <input type="checkbox"/> There were one or more outstanding arrest warrants for the person. <input type="checkbox"/> Other (see narrative). <input type="checkbox"/> Arrestee could not provide satisfactory evidence of personal identification.					
55 ARRESTEE STATUS: <input checked="" type="checkbox"/> IN CUSTODY <input type="checkbox"/> 849(b) PC <input type="checkbox"/> CITATION NUMBER _____ RELEASED TO _____					
56 WHERE WAS ARRESTEE BOOKED? Main Jail		57 CASH TOTAL		58 DATE / TIME OF COURT APPEARANCE 06/21/2013 1330	
59 COURT/ DIVISION Ventura Superior Court					
60 ADMONISHED ADMONISHED BY			61 WAIVED WORDS USED TO WAIVE		62 DATE/ TIME
<input checked="" type="checkbox"/> YES <input type="checkbox"/> NO 2342			<input checked="" type="checkbox"/> YES <input type="checkbox"/> NO Implied		06/20/2013 1500
63 DATE/ TIME REPORTED 06/15/2013 2103		64 DATE / TIME OF REPORT 06/21/2013 0757		65 REPORTING OFFICER / ID NO. / DIV. / UNIT SDE - Senior Deputy Lopez, Jose - 2342 - SPECIAL SERVICES - SPECIAL SERVICES-MAJOR CRIMES	
66 FTO OFFICER/ ID NO. / DIV. / UNIT			67 APPROVED BY / ID NO. / DIV. / UNIT SGT - Sergeant Laughlin, Ian - 2517 - SPECIAL SERVICES - SPECIAL SERVICES-MAJOR CRIMES		
COPIES TO <input type="checkbox"/> DIET / MC <input type="checkbox"/> NARC <input type="checkbox"/> GANG/SEU <input type="checkbox"/> STATS <input type="checkbox"/> PRESS <input type="checkbox"/> DOJ <input type="checkbox"/> COURT <input type="checkbox"/> OTHER					

69 GENERAL APPEARANCE <input type="checkbox"/> Unknown <input type="checkbox"/> Athletic <input type="checkbox"/> Conservative <input type="checkbox"/> Disguised <input type="checkbox"/> Flashy <input type="checkbox"/> Military <input type="checkbox"/> Unkempt <input type="checkbox"/> Unusual Odor <input type="checkbox"/> Well Groomed <input type="checkbox"/> OTHER	70 COMPLEXION <input type="checkbox"/> Unknown <input type="checkbox"/> Acne <input type="checkbox"/> Dark <input type="checkbox"/> Freckles <input type="checkbox"/> Light <input type="checkbox"/> Medium <input type="checkbox"/> Pocked <input type="checkbox"/> Ruddy <input type="checkbox"/> Tanned <input type="checkbox"/> OTHER	71 FACE <input type="checkbox"/> Unknown <input type="checkbox"/> Broad <input type="checkbox"/> High Cheek <input type="checkbox"/> Long <input type="checkbox"/> Oval <input type="checkbox"/> Round <input type="checkbox"/> Square <input type="checkbox"/> Thin <input type="checkbox"/> OTHER	72 HAND USED <input type="checkbox"/> Unknown <input type="checkbox"/> Right <input type="checkbox"/> Left	73 FRAME COLOR <input type="checkbox"/> Black <input type="checkbox"/> White <input type="checkbox"/> Red <input type="checkbox"/> Brown <input type="checkbox"/> Blue <input type="checkbox"/> Green <input type="checkbox"/> Yellow <input type="checkbox"/> Silver <input type="checkbox"/> Gold <input type="checkbox"/> OTHER	79 TATTOOS, SCARS, BODY PIERCING S M T <input type="checkbox"/> <input type="checkbox"/> <input type="checkbox"/> a. Unknown <input type="checkbox"/> <input type="checkbox"/> <input type="checkbox"/> b. Abdomen _____ <input type="checkbox"/> <input type="checkbox"/> <input type="checkbox"/> c. Arm _____ <input type="checkbox"/> <input type="checkbox"/> <input type="checkbox"/> _____ <input type="checkbox"/> <input type="checkbox"/> <input type="checkbox"/> d. Foot _____ <input type="checkbox"/> <input type="checkbox"/> <input type="checkbox"/> e. Hand _____ <input type="checkbox"/> <input type="checkbox"/> <input type="checkbox"/> f. Head/Face _____ <input type="checkbox"/> <input type="checkbox"/> <input type="checkbox"/> _____ <input type="checkbox"/> <input type="checkbox"/> <input type="checkbox"/> _____ <input type="checkbox"/> <input type="checkbox"/> <input type="checkbox"/> g. Leg _____ <input type="checkbox"/> <input type="checkbox"/> <input type="checkbox"/> _____ <input type="checkbox"/> <input type="checkbox"/> <input type="checkbox"/> h. Shoulder _____ <input type="checkbox"/> <input type="checkbox"/> <input type="checkbox"/> z. OTHER _____ <input type="checkbox"/> <input type="checkbox"/> <input type="checkbox"/> _____ <input type="checkbox"/> <input type="checkbox"/> <input type="checkbox"/> _____
74 DEMEANOR <input type="checkbox"/> Unknown <input type="checkbox"/> Angry <input type="checkbox"/> Apologetic <input type="checkbox"/> Calm <input type="checkbox"/> Confused <input type="checkbox"/> Irritable <input type="checkbox"/> Nervous <input type="checkbox"/> Polite <input type="checkbox"/> Professional <input type="checkbox"/> Stupor <input type="checkbox"/> Violent <input type="checkbox"/> OTHER	75 SPEECH <input type="checkbox"/> Unknown <input type="checkbox"/> Accent <input type="checkbox"/> Lipped <input type="checkbox"/> Mumbled <input type="checkbox"/> Offensive <input type="checkbox"/> Rapid <input type="checkbox"/> Slow <input type="checkbox"/> Slurred <input type="checkbox"/> Stuttered <input type="checkbox"/> Talkative <input type="checkbox"/> OTHER	76 VOICE <input type="checkbox"/> Unknown <input type="checkbox"/> Disguised <input type="checkbox"/> High Pitch <input type="checkbox"/> Loud <input type="checkbox"/> Low Pitch <input type="checkbox"/> Medium <input type="checkbox"/> Monotone <input type="checkbox"/> Nasal <input type="checkbox"/> Pleasant <input type="checkbox"/> Raspy <input type="checkbox"/> Soft <input type="checkbox"/> OTHER	77 FIREARM DESCRIPTION <input type="checkbox"/> Unknown <input type="checkbox"/> Revolver <input type="checkbox"/> Auto/Semi-auto <input type="checkbox"/> Blue Steel <input type="checkbox"/> Chrome/Nickel <input type="checkbox"/> Double Barrel <input type="checkbox"/> Long Barrel <input type="checkbox"/> Short Barrel <input type="checkbox"/> Western Style <input type="checkbox"/> Bolt Action <input type="checkbox"/> Pump <input type="checkbox"/> Sawed Off <input type="checkbox"/> OTHER	78 WEAPONS TYPE <input type="checkbox"/> Unknown <input type="checkbox"/> Hands/Feet <input type="checkbox"/> Brick/Rock <input type="checkbox"/> Butcher Knife <input type="checkbox"/> Pocket Knife <input type="checkbox"/> Club <input type="checkbox"/> Handgun <input type="checkbox"/> Rifle <input type="checkbox"/> Shotgun <input type="checkbox"/> Simulated <input type="checkbox"/> Toy Gun <input type="checkbox"/> OTHER	
HAT / MASK		JACKET	TOP	BOTTOM	SHOES

81 NARRATIVE

I arrested Rogelio on the listed charges and booked him into the Ventura County Main Jail. Refer to narrative

**ARREST / SUSPECT
REPORT**

(CONTINUED)

1 CONNECTING REPORT NUMBERS

2 RD
OUT

3 BEAT
OUT

4 RB NUMBER

130013209

OVERFLOW FIELDS

USE OF FORCE

Suspect/Arrestee: Gutierrez, Rogelio

FORCE USED: Other

**NARRATIVE/
SUPPLEMENTAL REPORT**

VENTURA COUNTY SHERIFF'S DEPARTMENT

AGENCY IDENTIFIER CA0560000

Page 1 of 1

1 CONNECTING REPORT NUMBERS		2 RD OUT	3 BEAT OUT	4 RB NUMBER 130013209
-----------------------------	--	-------------	---------------	---------------------------------

5 **NARRATIVE** **SUPPLEMENTAL** **CASE CLOSED**

Officer Narrative:
I arrested and interviewed Gutierrez after he waived Miranda rights. Refer to supplemental

12 DATE / TIME OF REPORT 06/21/2013 0757	13 REPORTING OFFICER / ID NO. / DIV. / UNIT SDE - Senior Deputy Lopez, Jose - 2342 - SPECIAL SERVICES - SPECIAL SERVICES-MAJOR CRIMES
14 FTO OFFICER / ID NO. / DIV. / UNIT	15 APPROVED BY / ID NO. / DIV. / UNIT SGT - Sergeant Laughlin, Ian - 2517 - SPECIAL SERVICES - SPECIAL SERVICES-MAJOR CRIMES

**Miranda Interview of
Suspect Rogelio Gutierrez**

**Main Jail / Classification
Interview Room**

**NARRATIVE/
SUPPLEMENTAL REPORT**

VENTURA COUNTY SHERIFF'S DEPARTMENT

AGENCY IDENTIFIER CA0560000

Page 1 of 11

1 CONNECTING REPORT NUMBERS	2 RD OUT	3 BEAT OUT	4 RB NUMBER 130013209
-----------------------------	-------------	---------------	---------------------------------

5 NARRATIVE SUPPLEMENTAL CASE CLOSED

1	CODE SECTION / DESCRIPTION 664/187(a) PC / Attempted Murder	CLASS. <input type="checkbox"/> Misd. <input checked="" type="checkbox"/> Fel.	CODE SECTION / DESCRIPTION (<input type="checkbox"/> Reclassify To:)	CLASS. <input type="checkbox"/> Misd. <input type="checkbox"/> Fel.
---	---	--	---	---

CODE	NAME (Last, First, Middle) / FIRM NAME	AKA / Moniker	RACE	SEX	HT	WT	HAIR	EYES	DOB	AGE
S	Gutierrez, Rogelio									

RESIDENCE ADDRESS	RESIDENCE PHONE
-------------------	-----------------

OCCUPATION (<input type="checkbox"/> STUDENT <input type="checkbox"/> VC DEPUTY <input type="checkbox"/> OTHER LEO)	DAYS OFF	WORK HOURS	LANGUAGE	OPERATOR'S LIC NO./STATE
---	----------	------------	----------	--------------------------

BUSINESS / SCHOOL NAME	ADDRESS	BUSINESS PHONE
------------------------	---------	----------------

VEH. LIC. NO. / STATE	VEH. COLOR / YEAR / MAKE / MODEL / BODY STYLE	OTHER CHARACTERISTICS / VIN NO.
-----------------------	---	---------------------------------

Narrative Follows On Subsequent Page

12 DATE / TIME OF REPORT 06/26/2013 1325	13 REPORTING OFFICER / ID NO. / DIV. / UNIT SDE - Senior Deputy Lopez, Jose - 2342 - SPECIAL SERVICES - SPECIAL SERVICES-MAJOR CRIMES
--	---

14 FTO OFFICER / ID NO. / DIV. / UNIT	15 APPROVED BY / ID NO. / DIV. / UNIT SDE - Senior Deputy Worthy, Dean - 3149 - SPECIAL SERVICES - SPECIAL SERVICES-MAJOR CRIMES
---------------------------------------	--

COPIES TO DET / MC NARC GANG/SEU STATS PRESS DOJ COURT OTHER

**NARRATIVE/
SUPPLEMENTAL REPORT**

1 CONNECTING REPORT NUMBERS	2 RD OUT	3 BEAT OUT	4 RB NUMBER 130013209
-----------------------------	-------------	---------------	---------------------------------

5 NARRATIVE SUPPLEMENTAL CASE CLOSED

Narrative:

**Miranda Interview
Rogelio Gutierrez
6-20-2013 @1500 hours**

On the above date and time, Ventura County Sheriff's Detective Dean Worthy and I interviewed Gutierrez at the main jail classification interview room. The following is a summary of what Gutierrez told us after he waived his Miranda rights. The interview was recorded and video taped as well.

Two deputies escorted Gutierrez to the classification interview room. Gutierrez was wearing ankle shackles and a "belly chain". Prior to starting the interview, we instructed the deputies to remove only the belly chains from Gutierrez and asked the deputies to step out of the room. Gutierrez was groggy and appeared tired. I introduced Det. Worthy and myself. I asked Gutierrez if he was feeling all right and he responded that he was. I asked Gutierrez if he was able to get a hold of his wife "██████" and cousin ██████ because they were concerned about him. Gutierrez stated that he had not.

I asked Gutierrez if he understood English and he replied, "a little bit". I told Gutierrez that we wanted to speak to him about his charges and that I was certain he had some questions. Gutierrez stated that he did not know anything and did not understand what he was being accused of. Gutierrez was aware that he was under arrest and that he was in a county jail. I asked Gutierrez if he knew the date. Gutierrez stated that he thought today was the 19th of July 2013 but did not know what day of the week it was. Gutierrez was aware that he was in Ventura County. Gutierrez stated that no one had explained to him why he was under arrest. I explained to Gutierrez that I would cover all of that but first wanted to explain certain rights to him. Gutierrez understood. I read Gutierrez the Miranda rights in Spanish from my Miranda card. Gutierrez verbally acknowledged that he understood after I read each of the rights to him. After doing so, I began the interview by telling Gutierrez that he was under arrest due to what occurred the other day with the police.

I asked Gutierrez if he recalls that day. Gutierrez replied, "Not exactly." I asked Gutierrez to tell me what he remembers. Gutierrez was in route to see his sister when he became lost after taking the incorrect route. Gutierrez

12 DATE / TIME OF REPORT 06/26/2013 1325	13 REPORTING OFFICER / ID NO. / DIV. / UNIT SDE - Senior Deputy Lopez, Jose - 2342 - SPECIAL SERVICES - SPECIAL SERVICES-MAJOR CRIMES
14 FTO OFFICER / ID NO. / DIV. / UNIT	15 APPROVED BY / ID NO. / DIV. / UNIT SDE - Senior Deputy Worthy, Dean - 3149 - SPECIAL SERVICES - SPECIAL SERVICES-MAJOR CRIMES

**NARRATIVE/
SUPPLEMENTAL REPORT**

1 CONNECTING REPORT NUMBERS	2 RD OUT	3 BEAT OUT	4 RB NUMBER 130013209
-----------------------------	-------------	---------------	---------------------------------

5 NARRATIVE SUPPLEMENTAL CASE CLOSED

Narrative:
became further disoriented due to gas being emitted by his car. Gutierrez continued driving and the next thing he recalled was the police shooting at him. I asked Gutierrez if that is all he recalled and he nodded yes. Gutierrez stated that he began driving from Gilroy and was headed to Riverside to see a sister. At this point, I asked Gutierrez a few personal questions. Gutierrez has been in the U.S. for approximately 14 years and is currently married to [REDACTED]. Gutierrez has two children a boy and a girl ages 4 and 8. Gutierrez works construction for a company called Atlantic Concrete. I felt Gutierrez was coherent and his answers were consistent with what I learned about him from a conversation I had with his wife [REDACTED] [REDACTED]. I continued the questioning.

Gutierrez first did not recall what day of the week it was when he left Gilroy to visit his sister. Gutierrez then thought about it and said "Saturday". Gutierrez departed in the morning between 0800 and 0900 hours. Gutierrez did not notify [REDACTED] and departed without her knowledge. I asked Gutierrez why he would not notify [REDACTED] of his plans. Gutierrez stated that he suddenly decided to leave and was planning on returning immediately the next day because he is on probation. Gutierrez is on probation for "domestic violence" and he is prohibited from being away for extended periods of time. I again asked Gutierrez why he did not tell [REDACTED] about his plans. Gutierrez stated [REDACTED] departed in the morning without telling him so he did the same.

I asked Gutierrez if he recalls what time he exited the freeway and arrived in Ventura County. Gutierrez thought for a moment and did not answer. I asked Gutierrez how long it would take to drive from Gilroy to Ventura County. Gutierrez stated that he became lost and had to back track more than once. Gutierrez was searching for Highway 19. During this time, gas began to emit from his vehicle. I asked Gutierrez to be more specific. Gutierrez stated that someone put gas inside his vehicle and fumes were being emitted from within his vehicle while he drove. At this point, Gutierrez forgot what occurred. Gutierrez recalls that he continued driving then the police shot him.

I asked Gutierrez if he recalled what occurred just before he was shot and he stated that he only recalls driving. I asked Gutierrez why he would forget and he stated that he did not know and maybe it was because of the "gas". I told Gutierrez that "gas" would not cause him to forget. Gutierrez replied in Spanish, "or like drugs...I used drugs before..." I asked Gutierrez to be more specific. Gutierrez told me that he used drugs that day while he

12 DATE / TIME OF REPORT 06/26/2013 1325	13 REPORTING OFFICER / ID NO. / DIV. / UNIT SDE - Senior Deputy Lopez, Jose - 2342 - SPECIAL SERVICES - SPECIAL SERVICES-MAJOR CRIMES
14 FTO OFFICER / ID NO. / DIV. / UNIT	15 APPROVED BY / ID NO. / DIV. / UNIT SDE - Senior Deputy Worthy, Dean - 3149 - SPECIAL SERVICES - SPECIAL SERVICES-MAJOR CRIMES

**NARRATIVE/
SUPPLEMENTAL REPORT**

1 CONNECTING REPORT NUMBERS	2 RD OUT	3 BEAT OUT	4 RB NUMBER 130013209
-----------------------------	-------------	---------------	---------------------------------

5 NARRATIVE SUPPLEMENTAL CASE CLOSED

Narrative:

was on the road. I asked Gutierrez what type of drugs he was referring to and how he used the drugs. Gutierrez told me he snorted "crystal" (methamphetamine) once through his nose. Gutierrez was on the highway just past Paso Robles when he pulled off the road and snorted methamphetamine. Gutierrez then continued driving. Gutierrez recalls seeing the name "The Canyon" or something similar.

Despite being lost, Gutierrez continued driving. I asked Gutierrez if he was being honest about something being wrong with his car. Gutierrez seemed confused and I reminded him that he was facing serious charges and that he needed to be honest. At this point, I turned to Det. Worthy to update him on what Gutierrez told me. When I told Det. Worthy about the gasoline fumes in Gutierrez's car, Gutierrez corrected me and said in English that he was referring to "domestic gas" not gasoline. Det. Worthy asked Gutierrez if he was referring to propane gas or natural gas. Gutierrez responded, " I think so..yeah". I told Gutierrez that I did not believe him. Gutierrez told me to check the car. I advised Gutierrez that the car had been inspected and that there was no odor of any gas and nothing spilled inside the vehicle. Gutierrez insisted it was "gas".

I told Gutierrez that I believed he was purposely leaving details out of his account of what occurred that day. I spoke English to Gutierrez because I felt he understood and spoke English. I asked Gutierrez to begin at the point where he was stopped in the parking lot. Gutierrez replied, "Parking?" Det. Worthy spoke briefly to Gutierrez in English and asked him to be honest about why he decided to flee upon seeing the police. Gutierrez replied in Spanish, " You want to justify why I was shot right?" I corrected Gutierrez and told him that I wanted to get facts about why the incident occurred. Gutierrez replied, "Right..justify for you...not for me. Why did they shoot me? I was not armed." I asked Gutierrez if I could speak English to him and he stated that he understood us. I translated to Det. Worthy what Gutierrez told me.

Det. Worthy told Gutierrez in English that there was evidence consisting of witnesses and video that we will use to aid us in our investigation. Det. Worthy told Gutierrez that it was important for us to understand why the incident occurred. Det. Worthy asked Gutierrez for an honest account of what occurred. I spoke to Gutierrez in Spanish and asked him to begin. Gutierrez stated that there was gas being emitted then he stopped to use "crystal" then continued driving. Gutierrez does not recall everything that occurred, but does recall being stopped by the

12 DATE / TIME OF REPORT 06/26/2013 1325	13 REPORTING OFFICER / ID NO. / DIV. / UNIT SDE - Senior Deputy Lopez, Jose - 2342 - SPECIAL SERVICES - SPECIAL SERVICES-MAJOR CRIMES
14 FTO OFFICER / ID NO. / DIV. / UNIT	15 APPROVED BY / ID NO. / DIV. / UNIT SDE - Senior Deputy Worthy, Dean - 3149 - SPECIAL SERVICES - SPECIAL SERVICES-MAJOR CRIMES

**NARRATIVE/
SUPPLEMENTAL REPORT**

1 CONNECTING REPORT NUMBERS	2 RD OUT	3 BEAT OUT	4 RB NUMBER 130013209
-----------------------------	-------------	---------------	---------------------------------

5 NARRATIVE SUPPLEMENTAL CASE CLOSED

Narrative:

police who crashed into his car then shot him.

I asked Gutierrez if it seemed logical for the police to shoot him after crashing into his car. Gutierrez corrected me and stated that the police shot at him to stop him because he was driving. I asked Gutierrez to explain why the police would simply shoot at him just to get him to stop. I asked Gutierrez if he was a police officer, what examples would justify him shooting at another person. Gutierrez used the examples of a person robbing a bank, a person who is shooting, and a person with a gun. With this in mind, I asked Gutierrez if it is logical for a police officer to shoot at a person driving a car simply to stop him. Gutierrez replied, "No...unless there was a call and it was dangerous or I was a shooter or something."

Gutierrez agreed that he was shot immediately after he crashed. I began to ask Gutierrez if he recalled more and he interrupted me by saying, "They were trying to trap me..a parking lot?" I replied yes and Gutierrez recalls that someone was following him and there were two cars involved. Gutierrez recalls going fast and then the police hit his car from behind. Gutierrez was then shot. I asked Gutierrez if he recalled seeing a police officer standing behind him after he crashed and then putting his car in reverse. Gutierrez stated he did not recall. I updated Det. Worthy about what Gutierrez told me.

While I spoke to Det. Worthy, Gutierrez interrupted me and stated that he had never done anything like that to anyone especially the police. I began to ask Gutierrez if he thought the police were justified in shooting him. Gutierrez interrupted me and stated that perhaps the police mistook Gutierrez for another suspect or thought that he was a criminal. Gutierrez stated that he does not recall everything, but he would never dare to do anything against the police. I asked Gutierrez why he did not stop when he saw the police. Gutierrez did not answer. I asked him if he saw the red lights of the police car or heard the siren. Gutierrez stated he did not.

I asked Gutierrez how he knew it was the police that were involved. Gutierrez stated the he saw the police car when it hit him from behind. I told Gutierrez that at that point he began to flee and he argued that he remained in his car. I specified that he drove away to escape. Gutierrez did not respond to that statement and instead began talking about what occurred in the parking lot. Gutierrez recalls being chased by two cars but does not know why

12 DATE / TIME OF REPORT 06/26/2013 1325	13 REPORTING OFFICER / ID NO. / DIV. / UNIT SDE - Senior Deputy Lopez, Jose - 2342 - SPECIAL SERVICES - SPECIAL SERVICES-MAJOR CRIMES
14 FTO OFFICER / ID NO. / DIV. / UNIT	15 APPROVED BY / ID NO. / DIV. / UNIT SDE - Senior Deputy Worthy, Dean - 3149 - SPECIAL SERVICES - SPECIAL SERVICES-MAJOR CRIMES

**NARRATIVE/
SUPPLEMENTAL REPORT**

1 CONNECTING REPORT NUMBERS	2 RD OUT	3 BEAT OUT	4 RB NUMBER 130013209
-----------------------------	-------------	---------------	---------------------------------

5 NARRATIVE SUPPLEMENTAL CASE CLOSED

Narrative:

they were chasing him. Gutierrez stated one of the cars almost collided with him. The next thing Gutierrez recalled was being hit by the police and being shot.

I asked Gutierrez to describe for us how "crystal" (methamphetamine) affects him when he uses it. Gutierrez stated that he forgets things, feels as if he is being followed, and it causes him to focus too much on one thing. I pointed out to Gutierrez that the police are known for helping people and therefore he needed to explain why he did not stop when he saw the police. Gutierrez claims that he did not realize it was the police until after his vehicle was hit from behind and he was shot. I argued that prior to that, the police were attempting to stop Gutierrez and he was aware that the police were following him. Gutierrez claims he did not see the police and I argued that he did on more than one occasion. Gutierrez did not respond.

I translated for Det. Worthy who in turn asked Gutierrez to explain why he decided to flee from the police. Det. Worthy asked Gutierrez specifically if he fled because he used "crystal" or was in possession of it and was fearful of a probation violation due to being out of the area of Gilmore. Gutierrez asked me if he needed to answer all three questions. I translated in Spanish and basically asked Gutierrez the same question. Gutierrez responded that it was a combination of loss of memory, inhaling "gases", and use of drugs. Gutierrez understood that if he were stopped by probation, he would be arrested.

I asked Gutierrez to be specific about how he used "crystal". Gutierrez had a small amount, ("a line"), inside a small piece of paper. Gutierrez did not use a straw or any other drug paraphernalia, rather he simply put the paper to his nose and snorted the methamphetamine directly from the paper; which he later lost or misplaced. I translated for Det. Worthy, who requested that I ask Gutierrez if he thought he was capable at the time of actually evading the police. Gutierrez shook his head before I finished asking him the question. Gutierrez stated, "No one ever escapes the police." I asked Gutierrez why then did he choose to not to stop. Gutierrez replied, "Because I was scared."

I asked Gutierrez to confirm that he was aware the police were following him and that he saw police lights. Gutierrez corrected me and reiterated that he did not recall the police were involved until he was hit from behind. I

12 DATE / TIME OF REPORT 06/26/2013 1325	13 REPORTING OFFICER / ID NO. / DIV. / UNIT SDE - Senior Deputy Lopez, Jose - 2342 - SPECIAL SERVICES - SPECIAL SERVICES-MAJOR CRIMES
14 FTO OFFICER / ID NO. / DIV. / UNIT	15 APPROVED BY / ID NO. / DIV. / UNIT SDE - Senior Deputy Worthy, Dean - 3149 - SPECIAL SERVICES - SPECIAL SERVICES-MAJOR CRIMES

**NARRATIVE/
SUPPLEMENTAL REPORT**

1 CONNECTING REPORT NUMBERS	2 RD OUT	3 BEAT OUT	4 RB NUMBER 130013209
-----------------------------	-------------	---------------	---------------------------------

5 NARRATIVE SUPPLEMENTAL CASE CLOSED

Narrative:

asked Gutierrez if he recalls driving against traffic and crashing into a police car. Gutierrez stated that he did not. I asked Gutierrez if he recalls moving his car after he crashed. Gutierrez stated that he did not. I told Gutierrez that he did and he stated that he did not recall doing so. Gutierrez recalls his vehicle being hit from behind and again from the side after being shot.

I translated for Det. Worthy who wanted me to ask Gutierrez if he thought he could outrun the police while he drove in the alley behind the businesses. I asked Gutierrez in Spanish if he knew the police were following him while he drove in the alley. Gutierrez recalls driving in the alley but the two cars that were following him were not police cars. I translated for Det. Worthy who wanted me to have Gutierrez focus on explaining step by step what his actions were during this incident. I asked Gutierrez to be honest and admit that he attempted to flee when he saw the police. Gutierrez again stated that he did not know the police were following him and did not realize the police were involved until his vehicle was hit from behind and he was shot. I told Gutierrez that he was not being honest and he told me to write whatever I wanted if I did not believe him.

I told Gutierrez that his statement about two cars following him did not make sense. Gutierrez does not recall what occurred and commented that at times people are looking to cause problems with other people. I translated for Det. Worthy and clarified that Gutierrez did not think it was the police that were following him. Gutierrez claims that he did not want to stop and deal with the two cars that were following him because he knew there would be problems and the police would be called. In turn, Gutierrez would be found to be in violation of probation because he was under the influence and out of the area without permission. I translated for Det. Worthy who wanted me to ask Gutierrez for more details regarding the two cars.

Gutierrez does not recall exactly what type of cars were following him but thinks that one of them was a white truck and the other unknown vehicle was possibly black. Gutierrez stated that he did not collide with any vehicle and was not involved in a collision until the police car hit his car. Gutierrez stated that he was struck only once by the police car and the collision prevented him from driving further. Gutierrez recalls being shot after the collision. I translated for Det. Worthy who asked if Gutierrez recalled driving out to the street from the parking lot before the collision with the police. Gutierrez stated that he did not. Gutierrez stated that the collision with the

12 DATE / TIME OF REPORT 06/26/2013 1325	13 REPORTING OFFICER / ID NO. / DIV. / UNIT SDE - Senior Deputy Lopez, Jose - 2342 - SPECIAL SERVICES - SPECIAL SERVICES-MAJOR CRIMES
14 FTO OFFICER / ID NO. / DIV. / UNIT	15 APPROVED BY / ID NO. / DIV. / UNIT SDE - Senior Deputy Worthy, Dean - 3149 - SPECIAL SERVICES - SPECIAL SERVICES-MAJOR CRIMES

**NARRATIVE/
SUPPLEMENTAL REPORT**

1 CONNECTING REPORT NUMBERS	2 RD OUT	3 BEAT OUT	4 RB NUMBER 130013209
-----------------------------	-------------	---------------	---------------------------------

5 NARRATIVE SUPPLEMENTAL CASE CLOSED

Narrative:

police and the shooting took place in the parking lot. I felt Gutierrez was not being honest.

I asked Gutierrez if the nurse gave him any medication. Gutierrez stated that he was given an unknown type of pain medication for the injury to his hand. I asked Gutierrez how he felt at the moment. Gutierrez stated that he felt "calm". At this point, I told Gutierrez that I did not believe what he told us up to this point and not only did it not make sense, it did not happen. I told him that the police did not hit his car from behind and would not simply shoot him afterwards without a legitimate reason. I asked Gutierrez if he agreed that the police would not shoot him simply for crashing. Gutierrez remained silent and then stated that he did not know. I stated to Gutierrez that perhaps he attempted to flee by putting the car in reverse. Gutierrez does not recall putting his car in reverse. I asked Gutierrez again how many times the police car hit his car and where exactly was his car hit. Gutierrez stated his car was hit once in the rear corner and this caused him to crash.

I asked Gutierrez if he telephoned family or his wife "██████" (██████) when he was on the road. Gutierrez stated that he did not and that the battery to the phone discharged. Gutierrez believes he lost the phone at some point, possibly at a gas station. (Note: Gutierrez' cell phone was not located in his vehicle during the search/inspection pursuant to a search warrant). I translated for Det. Worthy what Gutierrez told me. Det. Worthy wanted Gutierrez to know that normally, people run from the police because they are in possession of drugs or weapons or are wanted for some reason or another. In his case, we needed to hear from Gutierrez why he was fleeing from police. Det. Worthy asked Gutierrez if he was simply driving like a "mad man". I translated for Gutierrez and asked him to give us the true reason why he was fleeing from the police. Gutierrez stated that perhaps it was due to loss of memory due to drug use. At this point we decided to take a break and offered Gutierrez something to drink. Gutierrez asked for coffee.

We returned to the interview room and provided Gutierrez a cup of coffee. I touched on the issue regarding the gas fumes Gutierrez was referring to. I asked Gutierrez if he was referring to an exhaust leak from the engine entering the cabin of his car. Gutierrez did not respond and I told him that perhaps it was not true. Gutierrez stated that on the side of the road, there is a lake and the fumes are irritating. Gutierrez stated the lake is near an area called "The canyon". I told Gutierrez that I had no knowledge of any lakes in route to or in Ventura County that

12 DATE / TIME OF REPORT 06/26/2013 1325	13 REPORTING OFFICER / ID NO. / DIV. / UNIT SDE - Senior Deputy Lopez, Jose - 2342 - SPECIAL SERVICES - SPECIAL SERVICES-MAJOR CRIMES
14 FTO OFFICER / ID NO. / DIV. / UNIT	15 APPROVED BY / ID NO. / DIV. / UNIT SDE - Senior Deputy Worthy, Dean - 3149 - SPECIAL SERVICES - SPECIAL SERVICES-MAJOR CRIMES

**NARRATIVE/
SUPPLEMENTAL REPORT**

1 CONNECTING REPORT NUMBERS	2 RD OUT	3 BEAT OUT	4 RB NUMBER 130013209
-----------------------------	-------------	---------------	---------------------------------

5 NARRATIVE SUPPLEMENTAL CASE CLOSED

Narrative:

emit such fumes that cause the symptoms that he is describing. I told Gutierrez that I believed he arrived in Ventura County and for an unknown reason decided to exit the freeway. Gutierrez then stopped in the parking lot of the shopping center and upon seeing the police he fled. I asked Gutierrez if I was correct. Gutierrez stated that he did not want to escape.

I argued with Gutierrez that he did in fact want to evade the police and asked him why he decided to do so. Gutierrez replied, "Again, I was being followed by two cars, the police hit me from behind, and I was shot." I asked Gutierrez to confirm that he did not crash into a police car prior to the shooting. Gutierrez shook his head indicating he did not. I asked Gutierrez to confirm that he did not see a police officer while he was stopped in the parking lot of the shopping center. Gutierrez shook his head and stated, "Not when I was stopped." I told Gutierrez that I believed he did recall what occurred and that now it was convenient for him to say he forgot in order to save face. Gutierrez told me that he was telling the truth.

I argued with Gutierrez and told him that he was not telling the truth. In fact, I believed he saw the police and attempted to flee believing he was going to escape. Gutierrez replied as he laughed, "Where?" I continued by stating that after he crashed, he was shot because he was continuing to flee by placing his car in reverse. I asked Gutierrez if he recalls this in he did not respond. I continued and added that as he was backing his car, an officer was standing behind his car and at this point he was shot. I asked Gutierrez if this was true. Gutierrez did not respond and I reminded him that there are numerous witnesses and surveillance videos. I told Gutierrez that this was his opportunity to be honest with me. Gutierrez did not argue that there are videos or witnesses but was only telling me what he recalls.

I explained to Gutierrez that I have prior experience as a Narcotics investigator. As such, I have spoken to numerous persons who use "crystal" methamphetamine and have a very good understanding of the effects of the substance. I pointed out to Gutierrez that I did not believe snorting "crystal" caused him to forget what occurred. I told Gutierrez that if he were to tell me that "crystal" made him feel confident, brave, and fearless, I would believe that. I asked Gutierrez if this was the case. Gutierrez replied, "I think it was the gas."

12 DATE / TIME OF REPORT 06/26/2013 1325	13 REPORTING OFFICER / ID NO. / DIV. / UNIT SDE - Senior Deputy Lopez, Jose - 2342 - SPECIAL SERVICES - SPECIAL SERVICES-MAJOR CRIMES
14 FTO OFFICER / ID NO. / DIV. / UNIT	15 APPROVED BY / ID NO. / DIV. / UNIT SDE - Senior Deputy Worthy, Dean - 3149 - SPECIAL SERVICES - SPECIAL SERVICES-MAJOR CRIMES

**NARRATIVE/
SUPPLEMENTAL REPORT**

1 CONNECTING REPORT NUMBERS	2 RD OUT	3 BEAT OUT	4 RB NUMBER 130013209
-----------------------------	-------------	---------------	---------------------------------

5 NARRATIVE SUPPLEMENTAL CASE CLOSED

Narrative:

I told Gutierrez again that to the best of my knowledge, there are no areas in route to Ventura County where dangerous gases are being emitted. Gutierrez remained silent and muttered something. I told Gutierrez that I have driven through a lot of areas and have never encountered such gases. Gutierrez stated that he did not know but someone placed the gas inside his car. I told Gutierrez that we inspected his car and found no evidence of suspicious gas fumes. The only thing found inside Gutierrez's vehicle that would smell strange was a rotten banana amongst other trash. Gutierrez remained silent. I told Gutierrez that his behavior that night was not due to gases or hallucinations caused by "crystal" methamphetamine. Instead, Gutierrez did not want to go to jail and fled and the use of methamphetamine heightened the "fight or flight" natural response in Gutierrez. I asked Gutierrez if I was correct on my assumptions. Gutierrez responded, "I did not want to escape." I disagreed with Gutierrez.

I told Gutierrez that the question now is why did he try to evade the police. Gutierrez again stated that he did not try to escape and added that he was scared of probation. I asked Gutierrez how anyone would know that he was on probation. I pointed out to Gutierrez that this explains why he fled upon seeing the police. Gutierrez argued that he did not see the police until his car was hit from behind.

At this point I told Gutierrez that I would not pressure him any further and let the evidence speak for itself. I reminded Gutierrez that I did not believe what he told us. Gutierrez at first did not respond but after a long pause, he said, "Well just write what you want to write." I updated Det. Worthy of my conversation with Gutierrez. At this point, I explained to Gutierrez his charges, court proceedings, and bail amount. We terminated the interview.

12 DATE / TIME OF REPORT 06/26/2013 1325	13 REPORTING OFFICER / ID NO. / DIV. / UNIT SDE - Senior Deputy Lopez, Jose - 2342 - SPECIAL SERVICES - SPECIAL SERVICES-MAJOR CRIMES
14 FTO OFFICER / ID NO. / DIV. / UNIT	15 APPROVED BY / ID NO. / DIV. / UNIT SDE - Senior Deputy Worthy, Dean - 3149 - SPECIAL SERVICES - SPECIAL SERVICES-MAJOR CRIMES

**NARRATIVE/
SUPPLEMENTAL REPORT**

VENTURA COUNTY SHERIFF'S DEPARTMENT
AGENCY IDENTIFIER CA0560000

1 CONNECTING REPORT NUMBERS	2 RD OUT	3 BEAT OUT	4 RB NUMBER 130013209
-----------------------------	-------------	---------------	--------------------------

5 NARRATIVE SUPPLEMENTAL CASE CLOSED

Narrative:

12 DATE / TIME OF REPORT 06/26/2013 1325	13 REPORTING OFFICER / ID NO. / DIV. / UNIT SDE - Senior Deputy Lopez, Jose - 2342 - SPECIAL SERVICES - SPECIAL SERVICES-MAJOR CRIMES
14 FTO OFFICER / ID NO. / DIV. / UNIT	15 APPROVED BY / ID NO. / DIV. / UNIT SDE - Senior Deputy Worthy, Dean - 3149 - SPECIAL SERVICES - SPECIAL SERVICES-MAJOR CRIMES

PHONE INTERVIEW

GUTIERREZ' WIFE;



**NARRATIVE/
SUPPLEMENTAL REPORT**

VENTURA COUNTY SHERIFF'S DEPARTMENT

AGENCY IDENTIFIER CA0560000

Page 1 of 4

1 CONNECTING REPORT NUMBERS	2 RD OUT	3 BEAT OUT	4 RB NUMBER 130013209
-----------------------------	-------------	---------------	---------------------------------

5 NARRATIVE SUPPLEMENTAL CASE CLOSED

1	CODE SECTION / DESCRIPTION 664/187(a) PC / Attempted Murder	CLASS. <input type="checkbox"/> Misd. <input checked="" type="checkbox"/> Fel.	CODE SECTION / DESCRIPTION (<input type="checkbox"/> Reclassify To:)	CLASS. <input type="checkbox"/> Misd. <input type="checkbox"/> Fel.
---	---	--	---	---

CODE	NAME (Last, First, Middle) / FIRM NAME	AKA / Moniker	RACE	SEX	HT	WT	HAIR	EYES	DOB	AGE
W	[REDACTED]		H	F					[REDACTED]	

RESIDENCE ADDRESS [REDACTED]	RESIDENCE PHONE [REDACTED]
---------------------------------	-------------------------------

OCCUPATION (<input type="checkbox"/> STUDENT <input type="checkbox"/> VC DEPUTY <input type="checkbox"/> OTHER LEO)	DAYS OFF	WORK HOURS	LANGUAGE Spanish	OPERATOR'S LIC NO./STATE
---	----------	------------	---------------------	--------------------------

BUSINESS / SCHOOL NAME	ADDRESS	BUSINESS PHONE
------------------------	---------	----------------

VEH. LIC. NO. / STATE	VEH. COLOR / YEAR / MAKE / MODEL / BODY STYLE	OTHER CHARACTERISTICS / VIN NO.
-----------------------	---	---------------------------------

Narrative Follows On Subsequent Page

12 DATE / TIME OF REPORT 06/27/2013 1046	13 REPORTING OFFICER / ID NO. / DIV. / UNIT SDE - Senior Deputy Lopez, Jose - 2342 - SPECIAL SERVICES - SPECIAL SERVICES-MAJOR CRIMES
--	---

14 FTO OFFICER / ID NO. / DIV. / UNIT	15 APPROVED BY / ID NO. / DIV. / UNIT SDE - Senior Deputy Worthy, Dean - 3149 - SPECIAL SERVICES - SPECIAL SERVICES-MAJOR CRIMES
---------------------------------------	--

COPIES TO DET / MC NARC GANG/SEU STATS PRESS DOJ COURT OTHER

1 CONNECTING REPORT NUMBERS	2 RD OUT	3 BEAT OUT	4 RB NUMBER 130013209
-----------------------------	-------------	---------------	---------------------------------

5 NARRATIVE SUPPLEMENTAL CASE CLOSED

Narrative:

Telephonic Interviews
██████████ ██████████

On 6-18-2013, I spoke to Rogelio Gutierrez's wife ██████████ on the telephone to notify her of Gutierrez's arrest. I obtained ██████████'s phone number from Ventura County Sheriff's Detective Therrien, who obtained the number from Santa Clara Probation Officer ██████████ ██████████. I recorded the conversation.

██████████ confirmed that she has been legally married to Rogelio Gutierrez for the last five years. ██████████ was informed that Rogelio was under arrest but did not know why. I explained briefly what occurred and ██████████ understood. I asked ██████████ if she had any information that might explain Rogelio's behavior. ██████████ stated that Rogelio was recently released from jail for domestic violence against her and was on probation for the same charge. ██████████ suspects that Rogelio attempted to evade the police because of probation issues.

██████████ and Rogelio are the parents of a boy and girl ages 8 and 4 respectively. I asked ██████████ if Rogelio has a history of health or mental issues that would explain his behavior. ██████████ stated that approximately three weeks after he was released from jail, Rogelio claimed he was seeing things and believed people were chasing him. Rogelio also displayed signs of paranoia. ██████████ does not what brought this on and she attributes it possibly to Rogelio's previous incarceration.

I asked ██████████ if she was aware of Rogelio abusing alcohol or smoking anything unusual. ██████████ stated that within the five years that she has been married to Rogelio, she has not witnessed Rogelio abuse alcoholic beverages. I specifically asked ██████████ if Rogelio ever used drugs. ██████████ paused and then said, "A little". ██████████ further stated that she suspects Rogelio was using drugs, but did not have proof of it. I asked ██████████ why she suspected Rogelio was using drugs. ██████████ stated that it was because of the "same thing." Rogelio believed people were following him or looking at him suspiciously and everyone was against him. ██████████ has searched for drug paraphernalia throughout the house with negative results. ██████████ stated that Rogelio had sleepless nights and also stopped eating. I told ██████████ that these are signs of drug use.

12 DATE / TIME OF REPORT 06/27/2013 1046	13 REPORTING OFFICER / ID NO. / DIV. / UNIT SDE - Senior Deputy Lopez, Jose - 2342 - SPECIAL SERVICES - SPECIAL SERVICES-MAJOR CRIMES
14 FTO OFFICER / ID NO. / DIV. / UNIT	15 APPROVED BY / ID NO. / DIV. / UNIT SDE - Senior Deputy Worthy, Dean - 3149 - SPECIAL SERVICES - SPECIAL SERVICES-MAJOR CRIMES

**NARRATIVE/
SUPPLEMENTAL REPORT**

1 CONNECTING REPORT NUMBERS	2 RD OUT	3 BEAT OUT	4 RB NUMBER 130013209
-----------------------------	-------------	---------------	---------------------------------

5 NARRATIVE SUPPLEMENTAL CASE CLOSED

Narrative:

██████ told me that Rogelio is currently employed by Atlantic Concrete as a laborer and has a current drivers license. Rogelio was born in Mexico and is now a U.S. citizen. According to ██████ Rogelio does not does not own a firearm. At this point ██████ asked me the status of Rogelio. I explained to her that Rogelio was injured due to being shot and is currently in the hospital recovering from non-life threatening wounds. I explained to ██████ that as soon as Rogelio is released form the hospital, he was going to be placed under arrest. ██████ asked if we were going to provide Rogelio assistance for drug use. I answered several other questions ██████ had regarding Rogelio's injuries and impending arrest. I advised ██████ that I would be in contact with her to update her on the case and Rogelio's status.

In closing, Rogelio began acting bizarre after being released from custody March 2013. ██████ believes it was in April 2013 that she began to notice Rogelio act bizarre. ██████ mentioned that she had a medical referral for Rogelio to see a specialist but has not received an appointment date. I advised ██████ to search her residence again for drugs or drug paraphernalia. The call was terminated.

I telephoned ██████ again on 6-19-2013 to ask her some follow up questions regarding Rogelio's activities and behavior during the third week of June 2013. ██████ stated that Rogelio worked during that week and came home at a normal time. Rogelio's work hours vary but he was home every night for dinner. The only night that Rogelio went out was on Thursday to attend court ordered domestic violence classes. ██████ did not notice any bizarre behavior on the part of Rogelio that week.

Regarding the day the shooting occurred, 6-15-2013, I asked ██████ if Rogelio told her that he was leaving. ██████ explained that on that day, she left for work very early and when she returned from work, Rogelio's mom asked her if she knew the whereabouts of Rogelio or if he had telephoned her. Apparently, Rogelio told his mother that he was going to Riverside to visit his family but for some unknown reason did not tell ██████

I told ██████ that Rogelio was still in the hospital and that his release was imminent. ██████ told me that she believes Rogelio has mental health issues and asked that we help Rogelio with this problem; I agreed to stay in touch with ██████ Call was terminated.

12 DATE / TIME OF REPORT 06/27/2013 1046	13 REPORTING OFFICER / ID NO. / DIV. / UNIT SDE - Senior Deputy Lopez, Jose - 2342 - SPECIAL SERVICES - SPECIAL SERVICES-MAJOR CRIMES
14 FTO OFFICER / ID NO. / DIV. / UNIT	15 APPROVED BY / ID NO. / DIV. / UNIT SDE - Senior Deputy Worthy, Dean - 3149 - SPECIAL SERVICES - SPECIAL SERVICES-MAJOR CRIMES

**NARRATIVE/
SUPPLEMENTAL REPORT**

VENTURA COUNTY SHERIFF'S DEPARTMENT

AGENCY IDENTIFIER CA0560000

Page 4 of 4

1 CONNECTING REPORT NUMBERS	2 RD OUT	3 BEAT OUT	4 RB NUMBER 130013209
-----------------------------	-------------	---------------	---------------------------------

5 NARRATIVE SUPPLEMENTAL CASE CLOSED

Narrative:

After we arrested and booked Rogelio, I telephoned [REDACTED] and provided her the information she needed to get in contact with Rogelio. I also advised her of his charges and bail amount.

12 DATE / TIME OF REPORT 06/27/2013 1046	13 REPORTING OFFICER / ID NO. / DIV. / UNIT SDE - Senior Deputy Lopez, Jose - 2342 - SPECIAL SERVICES - SPECIAL SERVICES-MAJOR CRIMES
14 FTO OFFICER / ID NO. / DIV. / UNIT	15 APPROVED BY / ID NO. / DIV. / UNIT SDE - Senior Deputy Worthy, Dean - 3149 - SPECIAL SERVICES - SPECIAL SERVICES-MAJOR CRIMES

██████████ ██████████ Interview

(Rogelio Gutierrez' Cousin)

**NARRATIVE/
SUPPLEMENTAL REPORT**

VENTURA COUNTY SHERIFF'S DEPARTMENT

AGENCY IDENTIFIER CA0560000

Page 1 of 3

1 CONNECTING REPORT NUMBERS	2 RD OUT	3 BEAT OUT	4 RB NUMBER 130013209
-----------------------------	-------------	---------------	---------------------------------

5 NARRATIVE SUPPLEMENTAL CASE CLOSED

1	CODE SECTION / DESCRIPTION 664/187(a) PC / Attempted Murder	CLASS. <input type="checkbox"/> Misd. <input checked="" type="checkbox"/> Fel.	CODE SECTION / DESCRIPTION (<input type="checkbox"/> Reclassify To:)	CLASS. <input type="checkbox"/> Misd. <input type="checkbox"/> Fel.
---	---	--	---	---

CODE	NAME (Last, First, Middle) / FIRM NAME	AKA / Moniker	RACE	SEX	HT	WT	HAIR	EYES	DOB	AGE
W	[REDACTED]		H	F					[REDACTED]	

RESIDENCE ADDRESS [REDACTED]	RESIDENCE PHONE [REDACTED]
---------------------------------	-------------------------------

OCCUPATION (<input type="checkbox"/> STUDENT <input type="checkbox"/> VC DEPUTY <input type="checkbox"/> OTHER LEO)	DAYS OFF	WORK HOURS	LANGUAGE	OPERATOR'S LIC NO./STATE
---	----------	------------	----------	--------------------------

BUSINESS / SCHOOL NAME	ADDRESS	BUSINESS PHONE
------------------------	---------	----------------

VEH. LIC. NO. / STATE	VEH. COLOR / YEAR / MAKE / MODEL / BODY STYLE	OTHER CHARACTERISTICS / VIN NO.
-----------------------	---	---------------------------------

Narrative Follows On Subsequent Page

12 DATE / TIME OF REPORT 06/27/2013 1429	13 REPORTING OFFICER / ID NO. / DIV. / UNIT SDE - Senior Deputy Lopez, Jose - 2342 - SPECIAL SERVICES - SPECIAL SERVICES-MAJOR CRIMES
--	---

14 FTO OFFICER / ID NO. / DIV. / UNIT	15 APPROVED BY / ID NO. / DIV. / UNIT SGT - Sergeant Laughlin, Ian - 2517 - SPECIAL SERVICES - SPECIAL SERVICES-MAJOR CRIMES
---------------------------------------	--

COPIES TO DET / MC NARC GANG/SEU STATS PRESS DOJ COURT OTHER

**NARRATIVE/
SUPPLEMENTAL REPORT**

1 CONNECTING REPORT NUMBERS	2 RD OUT	3 BEAT OUT	4 RB NUMBER 130013209
-----------------------------	-------------	---------------	---------------------------------

5 NARRATIVE SUPPLEMENTAL CASE CLOSED

Narrative:

Interview
██████████ ██████████

On 6-18-2013, I received a call from ██████████ ██████████ ho identified herself as a cousin of Rogelio Gutierrez. ██████████ heard that Rogelio was shot and possibly deceased. ██████████ went online and discovered that Rogelio was actually in a hospital alive. ██████████ wanted information regarding Rogelio. I provided ██████████ with minimal information regarding Rogelio and advised her that I was in contact with his wife ██████████. I apologized to ██████████ for not providing her with more details about the incident and she stated that she understood.

I asked ██████████ if she knew what was wrong with Rogelio. ██████████ told me that Rogelio was in jail for a couple of months. According to ██████████ in August of 2012 Rogelio "beat up," "raped," and "did a lot of stuff" to his wife ██████████ (██████████)." ██████████ assisted ██████████ through the ordeal and obtained an attorney to assist with the legal matters. Apparently, ██████████ called the police after the incident and had Rogelio arrested but did not press charges against Rogelio. Rogelio was released from custody after serving a few months in jail. Afterwards, Rogelio continued having mental issues. ██████████ described as Rogelio as "going nuts" and "Schizo" with multiple personalities and paranoid about people following him. ██████████ opinion of Rogelio is that he is not mentally stable. ██████████ feels that this is what triggered Rogelio into doing what he did.

██████████ mentioned that approximately one week prior to leaving the house on 6-15-2013, a psychiatrist evaluated Rogelio at a mental health facility and released after the doctor determined that Rogelio's unstable mental issues were due to "drug use." A toxicology test was conducted on Rogelio at the time and the results were positive for methamphetamine. Regardless, ██████████ believed there is an underlying legitimate mental health issue with Rogelio. This is simply ██████████'s opinion and not an actual official medical diagnosis.

██████████ understands that drug use played a part in what occurred with Rogelio but believed there was more to it. I asked ██████████ when Rogelio began to have problems that she described. Approximately one year ago, ██████████ reached out to ██████████ because of the problems Rogelio was causing her. ██████████ contemplated notifying the police about Rogelio but chose not to in hopes that Rogelio would change.

12 DATE / TIME OF REPORT 06/27/2013 1429	13 REPORTING OFFICER / ID NO. / DIV. / UNIT SDE - Senior Deputy Lopez, Jose - 2342 - SPECIAL SERVICES - SPECIAL SERVICES-MAJOR CRIMES
14 FTO OFFICER / ID NO. / DIV. / UNIT	15 APPROVED BY / ID NO. / DIV. / UNIT SGT - Sergeant Laughlin, Ian - 2517 - SPECIAL SERVICES - SPECIAL SERVICES-MAJOR CRIMES

**NARRATIVE/
SUPPLEMENTAL REPORT**

1 CONNECTING REPORT NUMBERS	2 RD OUT	3 BEAT OUT	4 RB NUMBER 130013209
-----------------------------	-------------	---------------	---------------------------------

5 NARRATIVE SUPPLEMENTAL CASE CLOSED

Narrative:

Progressively, Rogelio got worse and his hallucinations became stronger. Rogelio claimed to be seeing things everywhere and thought people were coming into his house. Rogelio thought [REDACTED] was cheating on him and that she was performing witchcraft against him. Rogelio thought that the kids were "bugged" and had "chips" implanted in them. At one point, Rogelio thought the kids had "ear buds" and talked about cutting them out with scissors. [REDACTED] became very nervous and scared.

On one occasion, Rogelio purchased a machete and ran around the ranch where he lives and works hysterically simulating killing people with the machete that he claimed were following him. Rogelio's boss told [REDACTED] afterwards that if she did not seek help for Rogelio, they would have to move because it was a safety issue for other employees. [REDACTED] claimed that when Rogelio was incarcerated for raping [REDACTED], he did not test positive for methamphetamine. [REDACTED] aunt told her that when Rogelio was a child, he was stricken with meningitis. [REDACTED] attributes the prior disease coupled with methamphetamine use as the possible factor in the incident involving Rogelio being shot. [REDACTED] requested that Rogelio be housed in the psychiatric or suicide ward at the jail.

After exchanging phone numbers for future updates concerning Rogelio, [REDACTED] requested that I deal only with [REDACTED] directly and not Rogelio's family. [REDACTED] stated that there are family politics involved and Rogelio's family is blaming [REDACTED] for all of Rogelio's problems. [REDACTED] stated that [REDACTED] has been through "hell and back" regarding Rogelio. [REDACTED] was in agreement with me documenting what she told me during our conversation. [REDACTED] requested that I take in consideration what she told me about Rogelio's mental condition.

Call terminated.

12 DATE / TIME OF REPORT 06/27/2013 1429	13 REPORTING OFFICER / ID NO. / DIV. / UNIT SDE - Senior Deputy Lopez, Jose - 2342 - SPECIAL SERVICES - SPECIAL SERVICES-MAJOR CRIMES
14 FTO OFFICER / ID NO. / DIV. / UNIT	15 APPROVED BY / ID NO. / DIV. / UNIT SGT - Sergeant Laughlin, Ian - 2517 - SPECIAL SERVICES - SPECIAL SERVICES-MAJOR CRIMES

**CRIME SCENE
DOCUMENTATION**

**NARRATIVE/
SUPPLEMENTAL REPORT**

VENTURA COUNTY SHERIFF'S DEPARTMENT

AGENCY IDENTIFIER CA0560000

Page 1 of 2

1 CONNECTING REPORT NUMBERS L13-04463	2 RD OUT	3 BEAT OUT	4 RB NUMBER 130013209
--	-------------	---------------	--------------------------

5 NARRATIVE SUPPLEMENTAL CASE CLOSED

1 CODE SECTION / DESCRIPTION 664/187(a) PC / Attempted Murder	CLASS. <input type="checkbox"/> Misd. <input checked="" type="checkbox"/> Fel.	CODE SECTION / DESCRIPTION (<input type="checkbox"/> Reclassify To:)	CLASS. <input type="checkbox"/> Misd. <input type="checkbox"/> Fel.
--	--	---	---

CODE S	NAME (Last, First, Middle) / FIRM NAME Mr. Gutierrez, Rogelio Prieto	AKA / Moniker	RACE	SEX	HT	WT	HAIR	EYES	DOB	AGE
-----------	---	---------------	------	-----	----	----	------	------	-----	-----

RESIDENCE ADDRESS Unknown ,	RESIDENCE PHONE
--------------------------------	-----------------

OCCUPATION (<input type="checkbox"/> STUDENT <input type="checkbox"/> VC DEPUTY <input type="checkbox"/> OTHER LEO)	DAYS OFF	WORK HOURS	LANGUAGE	OPERATOR'S LIC NO./STATE UNKNOWN
---	----------	------------	----------	-------------------------------------

BUSINESS / SCHOOL NAME	ADDRESS	BUSINESS PHONE
------------------------	---------	----------------

VEH. LIC. NO. / STATE	VEH. COLOR / YEAR / MAKE / MODEL / BODY STYLE	OTHER CHARACTERISTICS / VIN NO.
-----------------------	---	---------------------------------

Narrative Follows On Subsequent Page

12 DATE / TIME OF REPORT 06/15/2013 2200	13 REPORTING OFFICER / ID NO. / DIV. / UNIT SST [REDACTED] 4008 - SPECIAL SERVICES - SPECIAL SERVICES-CSI
---	--

14 FTO OFFICER / ID NO. / DIV. / UNIT	15 APPROVED BY / ID NO. / DIV. / UNIT [REDACTED] 4853 - SPECIAL SERVICES - SPECIAL SERVICES-CSI
---------------------------------------	--

COPIES TO DET / MC NARC GANG/SEU STATS PRESS DOJ COURT OTHER

**NARRATIVE/
SUPPLEMENTAL REPORT**

VENTURA COUNTY SHERIFF'S DEPARTMENT

AGENCY IDENTIFIER CA0560000

Page 2 of 2

1 CONNECTING REPORT NUMBERS L13-04463	2 RD OUT	3 BEAT OUT	4 RB NUMBER 130013209
--	-------------	---------------	--------------------------

5 NARRATIVE SUPPLEMENTAL CASE CLOSED

Narrative:

On 06/15/2013, I received a call from the oncall Field Evidence Technician (FET) [REDACTED] I was asked to assist him with an Officer Involved Shooting . [REDACTED] informed me that the scene was located just outside of Ventura County in the Westlake area. The scene is located at Agoura Road at Lakeview Canyon Road in Westlake, Ca.

At approximately 2300 hours, while in route to the above location to meet FET [REDACTED] I was then contacted by dispatch to respond to Los Robles Hospital to process the suspect. I arrived at Los Robles Hospital at approximately 2325 hours and met with Detective Brantley of the Major Crimes Unit. Upon my arrival, I was informed by Brantley that the suspect (later identified as Rogelio Gutierrez) was in surgery. I was then informed by Brantley that I was needed at the East Valley Sheriff's Station to process Sr. Deputy Hutton.

At approximately 0019 hours, I arrived at the East Valley Sheriff's Station. I contacted Detective Worthy who requested photographs and the collection of Sr. Deputy Hutton's firearm. I took overall photographs of Hutton in the East Valley Sheriff's Station.

At approximately 0056 hours, I collected Hutton's handgun and all magazines located on his duty belt. I collected a Sig-Sauer P-239 serial number [REDACTED] and 3 magazines from Hutton. One magazine was in the weapon at the time of collection the other two were located on his gun belt.

I took additional overall photographs of Deputy Doepking while at the Sheriff's East Valley Station.

After photographing and collecting the handgun, I went back to Los Robles Hospital.

Upon my arrival back at Los Robles Hospital, Gutierrez was just coming out of surgery. I took overall photographs of Gutierrez in the Intensive Care Unit within the hospital. I took photographs of his face, hand and chest showing medical bandages.

I received two bags of clothing from Deputy McLaughlin at Los Robles Hospital. I was informed by McLaughlin that the clothing was collected at the time of arrival in the Emergency Room of Los Robles Hospital. I had McLaughlin sign a chain of custody releasing the clothing items to me.

All evidence was booked into the Ventura County Sheriff's Property Room. I downloaded 33 images into the Sheriff's Imaging Storage Server.

12 DATE / TIME OF REPORT 06/15/2013 2200	13 REPORTING OFFICER / ID NO. / DIV. / UNIT SST - [REDACTED] 4008 - SPECIAL SERVICES - SPECIAL SERVICES-CSI
14 FTO OFFICER / ID NO. / DIV. / UNIT	15 APPROVED BY / ID NO. / DIV. / UNIT [REDACTED] 4853 - SPECIAL SERVICES - SPECIAL SERVICES-CSI

SCENE REPORT

**By: Deputy M. Berg
Thousand Oaks Traffic Bureau**

**NARRATIVE/
SUPPLEMENTAL REPORT**

1 CONNECTING REPORT NUMBERS	2 RD OUT	3 BEAT OUT	4 RB NUMBER 130013209
-----------------------------	-------------	---------------	---------------------------------

5 NARRATIVE SUPPLEMENTAL CASE CLOSED

Narrative:

NOTIFICATION

On 06/15/2013 at approximately 2200 hours, I was telephoned at home by Sheriff's dispatch advising me that there had been an officer involved shooting at the intersection of Lakeview Canyon Road and Agoura Road, and on-scene investigators were requesting my assistance in diagramming the scene. I responded from my residence to the scene at approximately 2223 hours and arrived on scene at approximately 2242 hours.

I contacted Detective Therrien who walked me through the scene and explained the circumstances as he understood them, and explained what he wanted diagrammed. I set-up my equipment and began diagramming the scene.

MEASUREMENTS

The measurements depicted on the attached diagram and in the below listed legend are based on a Cartesian Plane. The primary control point (CP1), or the origin for the diagram (0-0), is located at the point of where Lakeview Canyon Road's east curb prolongation and Agoura Road's south curb prolongation intersect. The Y-axis for the diagram is parallel with the east curb line of Lakeview Canyon Road, and the X-axis is perpendicular to the Y-axis, and is parallel with Agoura Road. All the below listed measurements were rounded off to the nearest tenth of a foot, except control point 2 (CP2), which was rounded off to the hundredth of a foot. CP2 was a point on Lakeview Canyon Road's east curb line approximately 129.09 feet north of CP1 on the Y-axis.

ITEM	NORTH/ SOUTH	WEST/ EAST	ITEM DESCRIPTION
CP1	0.0'	0.0'	control point 1
CP2	129.09' N	0.0'	control point 2

12 DATE / TIME OF REPORT 07/11/2013 1654	13 REPORTING OFFICER / ID NO. / DIV. / UNIT DE - Deputy Berg, Michael - 1929 - ECPS-TO-TRAFFIC - ECPS THOUSAND OAKS-TRAFFIC
14 FTO OFFICER / ID NO. / DIV. / UNIT	15 APPROVED BY / ID NO. / DIV. / UNIT SGT - Sergeant Payton, Barbara - 1941 - ECPS-TO-TRAFFIC - ECPS THOUSAND OAKS-TRAFFIC

**NARRATIVE/
SUPPLEMENTAL REPORT**

1 CONNECTING REPORT NUMBERS		2 RD OUT	3 BEAT OUT	4 RB NUMBER 130013209
-----------------------------	--	-------------	---------------	---------------------------------

5 NARRATIVE SUPPLEMENTAL CASE CLOSED

Narrative:

V1	108.0' N	60.1' W	Acura, left front tire point of rest
	113.5' N	53.9' W	Acura, left rear tire point of rest
	117.2' N	57.3' W	Acura, right rear tire point of rest
	112.5' N	63.9' W	Acura, right front tire point of rest
V2	100.9' N	51.6' W	Doepking's unit, left front tire point of rest
	93.9' N	45.0' W	Doepking's unit, left rear tire point of rest
	98.5' N	40.3' W	Doepking's unit, right rear tire point of rest
	105.1' N	47.2' W	Doepking's unit, right front tire point of rest
V3	66.8' N	27.9' W	Hutton's unit, left front tire point of rest
	68.7' N	36.9' W	Hutton's unit, left rear tire point of rest
	62.3' N	38.5' W	Hutton's unit, right rear tire point of rest
	60.3' N	28.8' W	Hutton's unit, right front tire point of rest
S1	51.2' N	67.4' W	beginning of centrifugal skidmark from Acura's left rear tire
	66.8' N	26.5' W	end of centrifugal skid

12 DATE / TIME OF REPORT 07/11/2013 1654	13 REPORTING OFFICER / ID NO. / DIV. / UNIT DE - Deputy Berg, Michael - 1929 - ECPS-TO-TRAFFIC - ECPS THOUSAND OAKS-TRAFFIC
---	--

14 FTO OFFICER / ID NO. / DIV. / UNIT	15 APPROVED BY / ID NO. / DIV. / UNIT SGT - Sergeant Payton, Barbara - 1941 - ECPS-TO-TRAFFIC - ECPS THOUSAND OAKS-TRAFFIC
---------------------------------------	---

**NARRATIVE/
SUPPLEMENTAL REPORT**

1 CONNECTING REPORT NUMBERS		2 RD OUT	3 BEAT OUT	4 RB NUMBER 130013209
-----------------------------	--	-------------	---------------	---------------------------------

5 NARRATIVE SUPPLEMENTAL CASE CLOSED

Narrative:

			mark from Acura's left rear tire
S2	66.8' N	26.5' W	beginning of locked wheel skidmark from Acura's left rear tire
	83.1' N	5.7' W	beginning of acceleration tire mark from Acura's left rear tire
S3	46.4' N	62.1' W	beginning of centrifugal skid mark from Acura's right rear tire
	65.5' N	19.9' W	end of centrifugal skid mark from Acura's right rear tire
S4	65.5' N	19.9' W	beginning of locked wheel skidmark from Acura's right rear tire
	78.4' N	2.8' W	beginning of acceleration tire mark from Acura's right rear tire
S5	179.7' N	33.2' W	beginning of centrifugal skidmark, unrelated to this incident
	14.9' S	80.9' E	end of centrifugal skid mark, unrelated to this incident
19 (T4)	73.6' N	18.8' W	beginning of locked wheel skidmark from

12 DATE / TIME OF REPORT 07/11/2013 1654	13 REPORTING OFFICER / ID NO. / DIV. / UNIT DE - Deputy Berg, Michael - 1929 - ECPS-TO-TRAFFIC - ECPS THOUSAND OAKS-TRAFFIC
14 FTO OFFICER / ID NO. / DIV. / UNIT	15 APPROVED BY / ID NO. / DIV. / UNIT SGT - Sergeant Payton, Barbara - 1941 - ECPS-TO-TRAFFIC - ECPS THOUSAND OAKS-TRAFFIC

**NARRATIVE/
SUPPLEMENTAL REPORT**

1 CONNECTING REPORT NUMBERS	2 RD OUT	3 BEAT OUT	4 RB NUMBER 130013209
-----------------------------	-------------	---------------	---------------------------------

5 NARRATIVE SUPPLEMENTAL CASE CLOSED

Narrative:

			Acura's left front tire
	74.9' N	18.0' W	end of locked wheel skid mark from Acura's left front tire
20 (T3)	72.3' N	14.5' W	beginning of locked wheel skidmark from Acura's right front tire
	74.4' N	13.0' W	end of locked wheel skidmark from Acura's right front tire
21 (T1)	42.7' N	140.2' W	beginning of locked wheel skidmark from Acura
	39.9' N	137.4' W	end of locked wheel skidmark from Acura
22 (T2)	41.6' N	129.5' W	start of centrifugal skid mark from Acura
	46.6' N	120.2' W	end of centrifugal skid mark from Acura
4	58.8' N	40.6' W	evidence marker #4
5	48.1' N	40.9' W	evidence marker #5
6	45.7' N	38.9' W	evidence marker #6
7	56.1' N	26.1' W	evidence marker #7
8	58.1' N	28.0' W	evidence marker #8
9	59.7' N	33.5' W	evidence marker #9

12 DATE / TIME OF REPORT 07/11/2013 1654	13 REPORTING OFFICER / ID NO. / DIV. / UNIT DE - Deputy Berg, Michael - 1929 - ECPS-TO-TRAFFIC - ECPS THOUSAND OAKS-TRAFFIC
14 FTO OFFICER / ID NO. / DIV. / UNIT	15 APPROVED BY / ID NO. / DIV. / UNIT SGT - Sergeant Payton, Barbara - 1941 - ECPS-TO-TRAFFIC - ECPS THOUSAND OAKS-TRAFFIC

**NARRATIVE/
SUPPLEMENTAL REPORT**

1 CONNECTING REPORT NUMBERS	2 RD OUT	3 BEAT OUT	4 RB NUMBER 130013209
------------------------------------	--------------------	----------------------	--

5 **NARRATIVE** **SUPPLEMENTAL** **CASE CLOSED**

Narrative:

10	76.5' N	28.0' W	evidence marker #10
11	31.4' N	132.8' W	evidence marker #11
DEBR	52.7' N	158.6' W	Agoura Road, west side of debris field
	61.7' N	139.5' W	Agoura Road, north side of debris field
	52.6' N	118.1' W	Agoura Road, east side of debris field
	41.5' N	137.6' W	Agoura Road, south side of debris field
DEBR	122.9' N	53.3' W	Lakeview Canyon Road, north side of debris field
	113.9' N	46.5' W	Lakeview Canyon Road, east side of debris field
	101.1' N	52.6' W	Lakeview Canyon Road, south side of debris field
	104.2' N	60.2' W	Lakeview Canyon Road, west side of debris field

TIRE MARK EVIDENCE

There were several tire marks found within this scene. Tire mark S5 is a centrifugal skidmark that was made by an unknown vehicle prior to this incident, and is unrelated to this investigation. Tire mark S1 is a centrifugal skidmark that was left by V #1's left rear tire as it attempted to make a left turn from eastbound Agoura Road onto northbound Lakeview Canyon Road, and S3 is a centrifugal skidmark that was left by V #1's right rear tire during the same turning movement. A centrifugal skidmark is a tire mark left by a

12 DATE / TIME OF REPORT 07/11/2013 1654	13 REPORTING OFFICER / ID NO. / DIV. / UNIT DE - Deputy Berg, Michael - 1929 - ECPS-TO-TRAFFIC - ECPS THOUSAND OAKS-TRAFFIC
14 FTO OFFICER / ID NO. / DIV. / UNIT	15 APPROVED BY / ID NO. / DIV. / UNIT SGT - Sergeant Payton, Barbara - 1941 - ECPS-TO-TRAFFIC - ECPS THOUSAND OAKS-TRAFFIC

**NARRATIVE/
SUPPLEMENTAL REPORT**

1 CONNECTING REPORT NUMBERS	2 RD OUT	3 BEAT OUT	4 RB NUMBER 130013209
-----------------------------	-------------	---------------	---------------------------------

5 NARRATIVE SUPPLEMENTAL CASE CLOSED

Narrative:

rotating wheel that is slipping sideways parallel to its axle. The skidmark will normally have striation marks perpendicular to the direction of the mark, can be left by one or more tires, and will always be in a curve or arc, as in tire marks S1 and S3. Tire mark S2 and tire mark S4 are a combination of locked wheel skidmarks with acceleration tire marks overlaid on top, left by V #1. It can be seen that where tire mark S1 and S3 end, the striation marks begin to straighten and become parallel to the direction of the mark, consistent with a locked wheel skidmark. The locked wheel skidmarks can be seen for a short distance, and then dark acceleration skidmarks overlay directly on top of the locked wheel skidmarks. It is unknown what the distance of the locked wheel skidmarks are due to the acceleration skidmarks covering them.

Using a 25 foot cord and obtaining a 12 inch mid-ordinate on tire mark S3, V #1 had a minimum calculated speed of approximately 42.14 feet per second, which calculates to 28.73 MPH as V #1 attempted to negotiate the left turn from eastbound Agoura Road onto northbound Lakeview Canyon Road.

Using .70 as a coefficient of friction and using an approximately distance of 22 feet of tire mark S2, V #1 accelerated, in reverse, to a minimum calculated speed of approximately 31.49 feet per second, which calculates to 21.47 MPH.

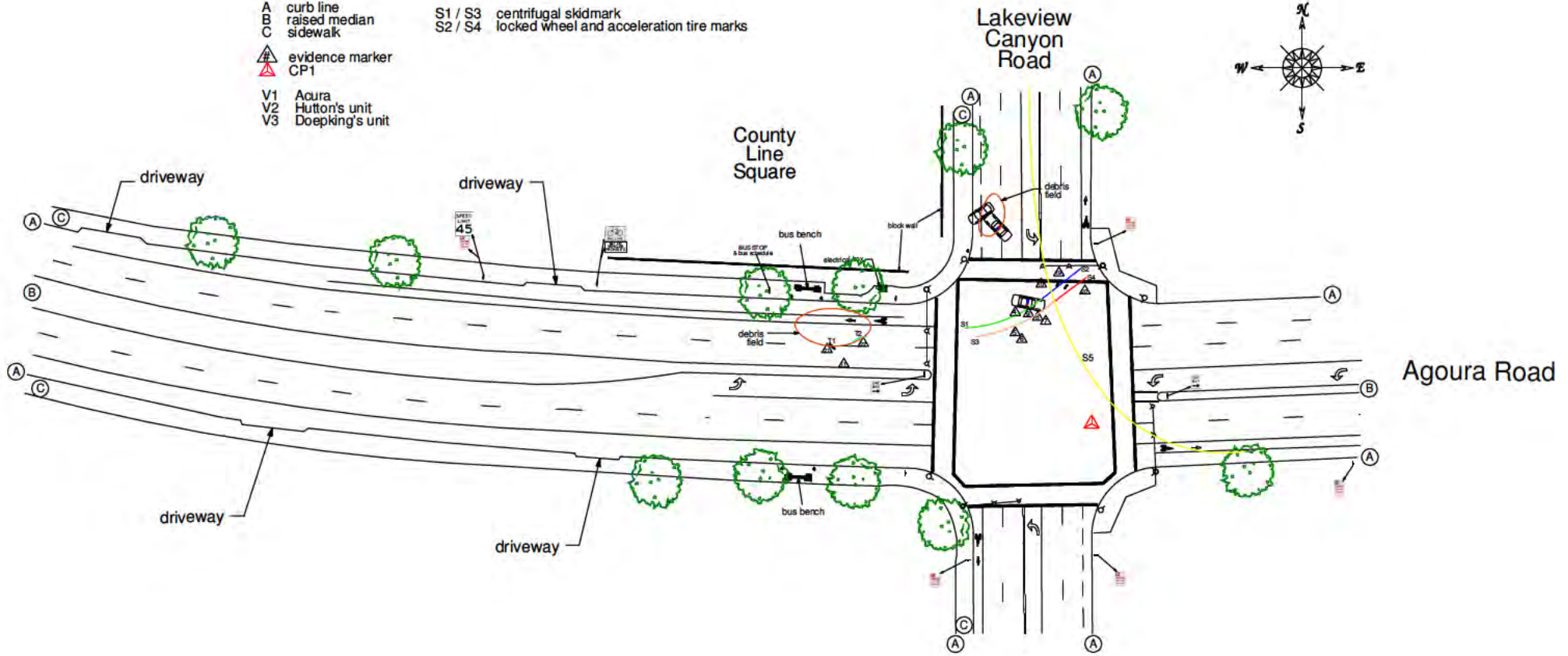
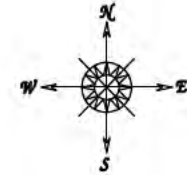
Locked wheel skidmarks T3 (evidence marker #19) and T4 (evidence marker #20) show V #1 stopping as it approaches Deputy Hutton's marked police unit and, in preparation to change direction, the left front and right front wheels are turned during the braking maneuver.

12 DATE / TIME OF REPORT 07/11/2013 1654	13 REPORTING OFFICER / ID NO. / DIV. / UNIT DE - Deputy Berg, Michael - 1929 - ECPS-TO-TRAFFIC - ECPS THOUSAND OAKS-TRAFFIC
14 FTO OFFICER / ID NO. / DIV. / UNIT	15 APPROVED BY / ID NO. / DIV. / UNIT SGT - Sergeant Payton, Barbara - 1941 - ECPS-TO-TRAFFIC - ECPS THOUSAND OAKS-TRAFFIC

SCENE DIAGRAM

**By: Deputy M. Berg
Thousand Oaks Traffic Bureau**

- A curb line
- B raised median
- C sidewalk
- ▲ evidence marker
- ▲ CP1
- V1 Acura
- V2 Hutton's unit
- V3 Doepking's unit
- S1 / S3 centrifugal skidmark
- S2 / S4 locked wheel and acceleration tire marks



CRIME SCENE CHECK IN/OUT LOGS

13-13209

①

CHECK IN/OUT LOG

Incident: OFFICER INVOLVED SHOOTING		Location: AGUIRRE RD. / LAKEVIEW CYN. RD.		Date: 6-15-13		Log Start Time: 2109		
Agency/Division	NAME	Time-In	Time-Out	Regular Hours	Overtime Hours	Cnty Veh Mileage	Specific Incident Duty	Specific/Exact Duty Location
1	9551	MUTTON	2059	0820			INVOLVED	
2	9D21	DOEPKING	2100	0607			INVOLVED	
3	458	^{Sgt.} DEVERS	2104	0647			C.P. - SUPERVISE	
4	455	Sgt. DEWAMES	2107	0113			C.P. - SUPERVISE	
5	451	Sgt. WATKINS	2100	0450			SUPERVISE / UCOSA REP.	
6	4E22	BARAJAS	2106	0621				
7	9B21	VASQUEZ	2107	0643				
8	9041	SR GUZZARD	2109	0250			SCRIBE	
9	9R51	MCLAUGHLIN	2110	0647			L RER	
10	9R63	PATTON / MILLER	2111	0054			SCENE & L RER	
11	552	DET. WELTY	2113	0005			INVESTIGATIONS	
12	9A21	MOLINA	2113	0643			TRAFFIC CONTROL	
13	9J51	ALCANTAR	2113	2240			TRAFFIC CONTROL	
14	9G21	SEDENO	2114	0335			TRAFFIC CONTROL	
15	9J41	FULLERTON	2116	2335			TRAFFIC CONTROL	

Page

1 of 4

Prepared by (Name & Position): SR. DEP. GUZZARD

SO-0012-BBR (3/00)

13-13209

2

CHECK IN/OUT LOG

Incident: OFFICER INVOLVED SHOOTING		Location: AGOURA RD. / LAKEVIEW CYN			Date: 6-15-13		Log Start Time: 2109	
Agency/Division	NAME	Time-In	Time-Out	Regular Hours	Overtime Hours	Cnty Veh Mileage	Specific Incident Duty	Specific/Exact Duty Location
1 9X6	BRADY	2118	0143					
2 9X2	CHRISTMAN	2125	0143					
3 9X4	DESJARDINS	2127	0141					
4 4F21	HERNANDEZ	2138	0150					
5 9X1	SR. WHITTAKER	2137	0143					
6 9C21	ROBINSON	2135	0656					
7 9H21	LEGGÉ	2135	2158					
8 5H19	DET. THERRIEN	2130	0645				MAJOR CRIMES	
9 EAR 4	COMMANDER DECESSARI	2135	0208				T.V.P.D.	
10 2R51	BAKER	2154	0037					
11 9L	CAPT. FRYHOFF	2200	0453				T.V.P.D.	
12 5H1	DET. BECKETT	2205	0518				MAJOR CRIMES	
13 11I	CAPT. LATHROP	2206	0206				MAJOR CRIMES	
14 LASD	SGT. CHAD WATERS	2120	UNK				LASD FIELD SGT.	
15 LRSD	DEP. CERNA	2120	UNK				LASD DEPUTY	
Page 2 of 4		Prepared by (Name & Position): SR. DEP. GUZZARDI						

SO-0012-BBR (3/00)

13-13209

③

CHECK IN/OUT LOG

Incident: OFFICER INVOLVED SHOOTING		Location: AGOURA RD. / LAKEVIEW CYN RD.		Date: 6-15-13		Log Start Time: 2109		
Agency/Division	NAME	Time-In	Time-Out	Regular Hours	Overtime Hours	Cnty Veh Mileage	Specific Incident Duty	Specific/Exact Duty Location
1 5L	CAPT. DUNN	2214	0510				MAJOR CRIMES	
2 1151	SGT. BUSCHOW	2220	0616				PIO	
3 5H14	DET. WORTHY	2222	0454					
4 5H15	DET. LOPEZ	2229	0454					
5 9X3	ALVAREZ	2148	0143					
6 9X4	LA SECLA	2134	0139					
7 5H17	SGT. LAUGHLIN	2239	0804					
8 9T	BERG	2242	0642					
9 9T2	HOLZBERGER	2242	0642					
10 CAR	COMMANDER KERR	2133	0208					
11 CAR 1	SHERIFF DEAN	2222	2334					
12 5E5	[REDACTED]	2310	0646				B.I.	
13 9B	[REDACTED]	2247	0621					
14 D.A. OFFICE	CHRIS HARMON	2400	UNK					
15 DA-27 D.A. OFFICE	BOB COUGHLIN	2400	UNK					

Page 3 of 4

Prepared by (Name & Position): SR. GUZZARD

SO-0012-BBR (3/00)

13-13209

4

CHECK IN/OUT LOG

Incident: OFFICER INVOLVED SHOOTING		Location: AGOURA RD / LAKEVIEW CYN RD		Date: 6-15-13		Log Start Time: 2109		
Agency/Division	NAME	Time-In	Time-Out	Regular Hours	Overtime Hours	Cnty Veh Mileage	Specific Incident Duty	Specific/Exact Duty Location
1 4L	CAPT. RUBRIGHT	2209	0330					
2 11I2	SAT. COOK	2211	0648					
3 11I3	KUREDJIAN	2211	0648					
4 9051	CONNOLLY	0300	0550				SCRIBE	
5 5E1	[REDACTED]	0337	0400					
6 5H26	SMITH	2350	0648					
7								
8								
9								
10								
11								
12								
13								
14								
15								

13-13209

LASD LOG

COUNTY OF LOS ANGELES SHERIFF'S DEPARTMENT
MAJOR INCIDENT LOG

PAGE OF

CLASSIFICATION	URN	DATE
LOCATION		
DEPUTY INITIATING LOG	TIME	RELIEF DEPUTY
TIME	RELIEF DEPUTY	TIME

PERSONS ENTERING SCENE

NAME (Print) SIGNATURE	RANK EMP. #	ASSIGNMENT AGENCY	TIME		REASON FOR ENTRY AUTHORIZED BY
			IN	OUT	
<i>[Signature]</i>					
Terry HARMON					
<i>[Signature]</i>					
ALCANTARA 3635	DEP 3635				
DANIEL ALCANTARA					
KRISTOPHER DOGKINA	DEP 4498				
<i>[Signature]</i>					
THOMAS 22671	DEP 487849				
<i>[Signature]</i>					
ROGER D. WAINES	SCT 2012	PASICO PATROL SGT VENTURA COUNTY S.O.	805	102 1505	
<i>[Signature]</i>					
DEP. L. VAZQUEZ	DEPUTY 2887	PATROL (9821) VENTURA SHERIFF	APX 420	2120	
<i>[Signature]</i>					
Sr. Dep. B. WILKINSON	Sr DEPUTY 2147	E. COUNTY VSO	APX 2109		
<i>[Signature]</i>					
<i>[Redacted]</i>		PATROL WESTLAKE VOLUNTEER	APX 2102	2214	TRAFFIC CONTROL
<i>[Redacted]</i>		CITY OF WESTLAKE VIL			
OSCAR NAJARRO	DEPUTY 524664	PATROL LASD	APX 2120	2120	PRESENT AT INCIDENT
<i>[Signature]</i>					
<i>[Redacted]</i>		CIVILIAN WITNESS	APX 2100	2100	PRESENT AT INCIDENT
<i>[Redacted]</i>					
SGT C. WATERS	Sgt 402481	Lost HILLS STATION LASD	APX 2220	2220	FIELD SGT
<i>[Signature]</i>					
WASHWILL	DEPT 509623	LOST HILLS STATION LASD	APX 2130	2223	LOG
<i>[Signature]</i>					
B. WILKINSON	LT 238880	LOST HILLS STATION LASD	APX 2150		WATCH COMMANDER
<i>[Signature]</i>					

PERSONS ENTERING SCENE

NAME (Print) NATURE	RANK ASSGT EMP #	ASSIGNMENT AGENCY	TIME		REASON FOR ENTRY AUTHORIZED BY
			IN	OUT	
J. CROMBACH S. J. [Signature]	ASSIST 1113	PATROL SVS LASO VSO	2157	2204	
J. FLYHORN [Signature]	CAPT 2649	PATROL SVS VSO	2145		
S. DECESART S. [Signature]	COMMANDER 0979	PATROL SVS VSO	2137		
M. BECKETT [Signature]	Sgt 2730	MAJOR CRIMES VSO	2100		
B. LERR S. L. [Signature]	COMMANDER 1825	MAJOR CRIMES VSO	2158		
A. DEBAYS Sgt O.A. [Signature]	Sgt 2172	PTL SVS VSO			

SEARCH WARRANT EXECUTION REPORTS

**SEARCH WARRANT
EXECUTION**

GUTIERREZ' 1993 ACURA INTEGRA

1 CONNECTING REPORT NUMBERS	2 RD OUT	3 BEAT OUT	4 RB NUMBER 130013209
-----------------------------	-------------	---------------	---------------------------------

5 NARRATIVE SUPPLEMENTAL CASE CLOSED

Narrative:

ACURA INTEGRA SEARCH WARRANT

During this investigation, Detective Worthy wrote and was granted a search warrant to search a 1993 Acura Integra (████████ CA) that was driven by Rogelio Gutierrez on June 15, 2013. Gutierrez drove the vehicle in a reckless manner, hitting a patrol unit and attempting to run over another deputy. One of the involved Deputies fired several rounds into the Acura, striking Gutierrez.

On June 20, 2013, I served a search warrant on the vehicle at the Ventura County Sheriff's Office storage warehouse in Ventura, CA. Present for the search warrant were Forensic Scientist ██████████ and ██████████ and Firearms Examiner ██████████ ██████████ and ██████████ examined the Acura for firearms related damage. ██████████ examined the Acura and Thousand Oaks patrol unit 3374 for collision damage and paint transfer.

The Acura was an older two-door car with a hatchback. The Acura had gunshot damage to the outer driver's side door, inside of the front windshield and interior of the passenger side door. The Acura also had collision damage on the front, passenger and driver's side of the vehicle. The patrol unit 3374 had collision damage on the front and passenger side of the vehicle.

Field Evidence Technicians (FET) ██████████ ██████████ ██████████ and ██████████ were present to assist with evidence collection. The FET's took digital images of the vehicle and a Thousand Oaks patrol unit, the interior and exterior of the Acura, items seized or removed from the vehicle and the vehicle after the search.

After the Forensic Scientists processed the vehicle, I searched the trunk and interior of the vehicle. The trunk had a spare tire, numerous clothing articles, boots and tools associated with Gutierrez's occupation (mason/concrete work). I noticed both the front driver and passenger side floorboard and rear and floorboard area were cluttered. There was an empty plastic gallon water bottle, and other water bottles and food items such as a rotten banana and areas of apparent mold within the vehicle. There was a large hammer wedged under the driver seat and a black computer case on the rear seat.

Otherwise there was nothing noteworthy about the vehicle other than the interior of the vehicle was dirty and cluttered and the vehicle appeared old. Other than the odor from a rotten banana, I did not notice any strong odors associated with gasoline, natural gas or other flammable type substances. *(In Gutierrez's Miranda interview, he claimed he could not remember what happened because of a strong*

12 DATE / TIME OF REPORT 06/21/2013 1335	13 REPORTING OFFICER / ID NO. / DIV. / UNIT Laughlin, Ian - 2517 - SPECIAL SERVICES - SPECIAL SERVICES-MAJOR CRIMES
14 FTO OFFICER / ID NO. / DIV. / UNIT	15 APPROVED BY / ID NO. / DIV. / UNIT SDE - Senior Deputy Lopez, Jose - 2342 - SPECIAL SERVICES - SPECIAL SERVICES-MAJOR CRIMES

**NARRATIVE/
SUPPLEMENTAL REPORT**

1 CONNECTING REPORT NUMBERS	2 RD OUT	3 BEAT OUT	4 RB NUMBER 130013209
-----------------------------	-------------	---------------	---------------------------------

5 NARRATIVE SUPPLEMENTAL CASE CLOSED

Narrative:
gasoline or natural gas type odor in the vehicle affected him).

The following items of evidentiary value were collected from the vehicle:

- Item 200 DNA (blood) from the driver's front seat and steering wheel area
- Item 201 Paint transfer/glass fragments from patrol unit 3374
- Item 202 Paint fragments and transfer from the Acura
- Item 203 Paperwork, registration, cards and keys (dominion and control)
- Item 204 Hammer under the front seat
- Item 205 Bullet (1) from driver's side door and control glass sample
- Item 206 Bullets (2) from passenger side door
- Item 207 Bullet (1) from passenger side floorboard

Letter Markers

██████ and ██████ used letter markers to identify bullet strike evidence. Letter markers A, B, C, D, were in the area of the outside of the door near the driver's side door handle and driver's side window frame. Letter markers E and F were bullet strike on the inside of the front windshield. Letter markers G, H, I and J were on the inside passengers door near the door handle area. Letter marker G was later determined to be unrelated as there was similar marking on the inside of the driver's door and appeared to have been some type of fixture or bracket mounted in that area.

The search began around 8:15 a.m. and was finished about 12:15 p.m. After the search, I left a copy of the search warrant and a receipt in the vehicle. I sealed the doors, hatchback area and engine compartment hood of the vehicle. The vehicle remained in the Sheriff's custody.

Refer to Forensic Scientist and FET reports for additional information. All of the items of evidence were booked into the Ventura County Sheriff's Office property room as evidence.

12 DATE / TIME OF REPORT 06/21/2013 1335	13 REPORTING OFFICER / ID NO. / DIV. / UNIT Laughlin, Ian - 2517 - SPECIAL SERVICES - SPECIAL SERVICES-MAJOR CRIMES
14 FTO OFFICER / ID NO. / DIV. / UNIT	15 APPROVED BY / ID NO. / DIV. / UNIT SDE - Senior Deputy Lopez, Jose - 2342 - SPECIAL SERVICES - SPECIAL SERVICES-MAJOR CRIMES

**NARRATIVE/
SUPPLEMENTAL REPORT**

1 CONNECTING REPORT NUMBERS		2 RD OUT	3 BEAT OUT	4 RB NUMBER 130013209
-----------------------------	--	-------------	---------------	---------------------------------

5 NARRATIVE SUPPLEMENTAL CASE CLOSED

Narrative:

Misc

The patrol unit was released once it was processed. The patrol unit was towed to a County garage to be repaired and returned to service.

During this investigation seven expended shell cartridges were located a the scene. Two bullets were located at the scene and four were collected from the Acura.

End of report.

12 DATE / TIME OF REPORT 06/21/2013 1335	13 REPORTING OFFICER / ID NO. / DIV. / UNIT Laughlin, Ian - 2517 - SPECIAL SERVICES - SPECIAL SERVICES-MAJOR CRIMES
14 FTO OFFICER / ID NO. / DIV. / UNIT	15 APPROVED BY / ID NO. / DIV. / UNIT SDE - Senior Deputy Lopez, Jose - 2342 - SPECIAL SERVICES - SPECIAL SERVICES-MAJOR CRIMES

**PHOTOGRAPHS FROM
SEARCH & EXAMINATION OF SUSPECT
VEHICLE**

Pursuant to Search Warrant









































Bullet From Danner's
Door - Behind
Speaker

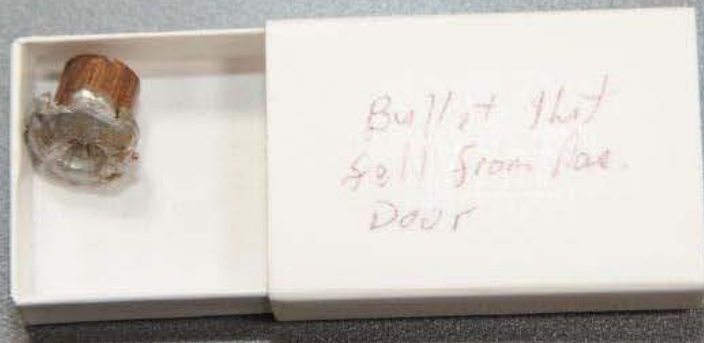


Bullet From
Door -
Speaker









Bullet that
fell from Rae.
Door



Bull
Sell
Doo



Bul
Gel
Doc



Bullet f
in pa

**SEARCH WARRANT
EXECUTION**

LOS ROBLES HOSPITAL

**NARRATIVE/
SUPPLEMENTAL REPORT**

VENTURA COUNTY SHERIFF'S DEPARTMENT

AGENCY IDENTIFIER CA0560000

1 CONNECTING REPORT NUMBERS	2 RD OUT	3 BEAT OUT	4 RB NUMBER 130013209
-----------------------------	-------------	---------------	---------------------------------

5 NARRATIVE SUPPLEMENTAL CASE CLOSED

	CODE SECTION / DESCRIPTION	CLASS. <input type="checkbox"/> Misd. <input checked="" type="checkbox"/> Fel.	CODE SECTION / DESCRIPTION (<input type="checkbox"/> Reclassify To:)	CLASS. <input type="checkbox"/> Misd. <input type="checkbox"/> Fel.
1	664/187(a) PC / Attempted Murder			
2	245(a)(1) PC / Assault with a Deadly Weapon			
3	2800.1(a) VC / Evading Officer	<input checked="" type="checkbox"/> Misd. <input type="checkbox"/> Fel.		<input type="checkbox"/> Misd. <input type="checkbox"/> Fel.
4	23103(a) VC / Reckless Driving	<input type="checkbox"/> Misd. <input type="checkbox"/> Fel.		<input type="checkbox"/> Misd. <input type="checkbox"/> Fel.

CODE	NAME (Last, First, Middle) / FIRM NAME	AKA / Moniker	RACE	SEX	HT	WT	HAIR	EYES	DOB	AGE
S	Gutierrez, Rogelio Prieto									

RESIDENCE ADDRESS	RESIDENCE PHONE

OCCUPATION (<input type="checkbox"/> STUDENT <input type="checkbox"/> VC DEPUTY <input type="checkbox"/> OTHER LEO)	DAYS OFF	WORK HOURS	LANGUAGE	OPERATOR'S LIC NO./STATE

BUSINESS / SCHOOL NAME	ADDRESS	BUSINESS PHONE

VEH. LIC. NO. / STATE	VEH. COLOR / YEAR / MAKE / MODEL / BODY STYLE	OTHER CHARACTERISTICS / VIN NO.

Narrative Follows On Subsequent Page

12 DATE / TIME OF REPORT 06/27/2013 1037	13 REPORTING OFFICER / ID NO. / DIV. / UNIT SDE - Senior Deputy Worthy, Dean - 3149 - SPECIAL SERVICES - SPECIAL SERVICES-MAJOR CRIMES
---	---

14 FTO OFFICER / ID NO. / DIV. / UNIT	15 APPROVED BY / ID NO. / DIV. / UNIT SDE - Senior Deputy Lopez, Jose - 2342 - SPECIAL SERVICES - SPECIAL SERVICES-MAJOR CRIMES
---------------------------------------	--

COPIES TO DET / MC NARC GANG/SEU STATS PRESS DOJ COURT OTHER

1 CONNECTING REPORT NUMBERS	2 RD OUT	3 BEAT OUT	4 RB NUMBER 130013209
-----------------------------	-------------	---------------	---------------------------------

5 NARRATIVE SUPPLEMENTAL CASE CLOSED

Narrative:

**13-13209
SEARCH WARRANT EXECUTION REPORT
Los Robles Hospital
215 W. Janss Road
Thousand Oaks, CA 91360
(805) 370-4895**

Source of Activity:

On June 15, 2013, shortly after 2100 hours, Rogelio Gutierrez (DOB: ██████████) fled from uniformed Ventura County Sheriff's patrol deputies in his vehicle in and around the area of the County Line Plaza in Westlake Village, CA; which is located in Los Angeles County (within 200 yards of the Ventura County Line). Gutierrez took deputies on a short vehicle pursuit, during which time Gutierrez intentionally collided with the front of a marked black and white sheriff's patrol unit and attempted to run over a uniformed sheriff's deputy; in an effort to evade police. Gutierrez was shot by a sheriff's deputy during the incident and was subsequently transported to the Los Robles Hospital for medical treatment. Gutierrez remained a patient at Los Robles Hospital from June 15, 2013 through June 19, 2013.

On June 19, 2013, I authored a search warrant seeking authority to obtain the medical records pertaining to Rogelio Gutierrez' stay at the Los Robles Hospital. The search warrant was reviewed and approved by The Honorable Judge K. Kellegrew on June 19, 2013.

Search Warrant Service:

On June 20, 2013, at approximately 1200 hours, I went to the Los Robles Hospital Records Bureau and spoke with Release of Information (R.O.I.) Specialist ██████████ ██████████. I provided R.O.I. ██████████ with a copy of the search warrant; requesting the medical records from Rogelio Gutierrez. R.O.I. ██████████ informed me that the records would take a few days to gather and I provided her with my contact information.

Collection of Medical Records:

On June 24, 2013, at approximately 1300 hours, I went to the Los Robles Hospital Records Bureau and met with R.O.I. ██████████. R.O.I. ██████████ provided me with Gutierrez' medical records pursuant to the search warrant. The records were in paper form and totaled approximately 246 pages.

Evidence:

I scanned the medical records and attached them to the Rogelio Gutierrez Case File. I booked the records R.O.I. ██████████ provided me with into the Ventura Property Room to be used as evidence in this case.

12 DATE / TIME OF REPORT 06/27/2013 1037	13 REPORTING OFFICER / ID NO. / DIV. / UNIT SDE - Senior Deputy Worthy, Dean - 3149 - SPECIAL SERVICES - SPECIAL SERVICES-MAJOR CRIMES
14 FTO OFFICER / ID NO. / DIV. / UNIT	15 APPROVED BY / ID NO. / DIV. / UNIT SDE - Senior Deputy Lopez, Jose - 2342 - SPECIAL SERVICES - SPECIAL SERVICES-MAJOR CRIMES

**SEARCH WARRANT
EXECUTION**

**Crestwood Behavioral Health Center,
San Jose CA**

**NARRATIVE/
SUPPLEMENTAL REPORT**

VENTURA COUNTY SHERIFF'S DEPARTMENT

AGENCY IDENTIFIER CA0560000

1 CONNECTING REPORT NUMBERS		2 RD OUT	3 BEAT OUT	4 RB NUMBER 130013209
-----------------------------	--	-------------	---------------	---------------------------------

5 NARRATIVE SUPPLEMENTAL CASE CLOSED

1	CODE SECTION / DESCRIPTION 664/187(a) PC / Attempted Murder	CLASS. <input type="checkbox"/> Misd. <input checked="" type="checkbox"/> Fel.	CODE SECTION / DESCRIPTION (<input type="checkbox"/> Reclassify To:)	CLASS. <input type="checkbox"/> Misd. <input type="checkbox"/> Fel.
2	CODE SECTION / DESCRIPTION 245(a)(1) PC / Assault with a Deadly Weapon	CLASS. <input type="checkbox"/> Misd. <input checked="" type="checkbox"/> Fel.	CODE SECTION / DESCRIPTION (<input type="checkbox"/> Reclassify To:)	CLASS. <input type="checkbox"/> Misd. <input type="checkbox"/> Fel.
3	CODE SECTION / DESCRIPTION 2800.1(a) VC / Evading Officer	CLASS. <input checked="" type="checkbox"/> Misd. <input type="checkbox"/> Fel.	CODE SECTION / DESCRIPTION (<input type="checkbox"/> Reclassify To:)	CLASS. <input type="checkbox"/> Misd. <input type="checkbox"/> Fel.
4	CODE SECTION / DESCRIPTION 23103(a) VC / Reckless Driving	CLASS. <input type="checkbox"/> Misd. <input type="checkbox"/> Fel.	CODE SECTION / DESCRIPTION (<input type="checkbox"/> Reclassify To:)	CLASS. <input type="checkbox"/> Misd. <input type="checkbox"/> Fel.

CODE	NAME (Last, First, Middle) / FIRM NAME	AKA / Moniker	RACE	SEX	HT	WT	HAIR	EYES	DOB	AGE
S	Gutierrez, Rogelio Prieto									

RESIDENCE ADDRESS	RESIDENCE PHONE

OCCUPATION (<input type="checkbox"/> STUDENT <input type="checkbox"/> VC DEPUTY <input type="checkbox"/> OTHER LEO)	DAYS OFF	WORK HOURS	LANGUAGE	OPERATOR'S LIC NO./STATE

BUSINESS / SCHOOL NAME	ADDRESS	BUSINESS PHONE

VEH. LIC. NO. / STATE	VEH. COLOR / YEAR / MAKE / MODEL / BODY STYLE	OTHER CHARACTERISTICS / VIN NO.

Narrative Follows On Subsequent Page

12 DATE / TIME OF REPORT 06/27/2013 1541	13 REPORTING OFFICER / ID NO. / DIV. / UNIT SDE - Senior Deputy Worthy, Dean - 3149 - SPECIAL SERVICES - SPECIAL SERVICES-MAJOR CRIMES
--	--

14 FTO OFFICER / ID NO. / DIV. / UNIT	15 APPROVED BY / ID NO. / DIV. / UNIT SGT - Sergeant Peterson, Cary - 2784 - SPECIAL SERVICES - SPECIAL SERVICES-MAJOR CRIMES
---------------------------------------	---

COPIES TO DET / MC NARC GANG/SEU STATS PRESS DOJ COURT OTHER

1 CONNECTING REPORT NUMBERS	2 RD OUT	3 BEAT OUT	4 RB NUMBER 130013209
-----------------------------	-------------	---------------	---------------------------------

5 NARRATIVE SUPPLEMENTAL CASE CLOSED

Narrative:

13-13209
SEARCH WARRANT EXECUTION REPORT

Crestwood Behavioral Health Center, San Jose
(Psychiatric Facility)
1425 Fruitdale Avenue
San Jose, CA 95128
Phone: (408) 275-1067
Service by Fax @ [REDACTED]

Source of Activity:

On June 15, 2013, shortly after 2100 hours, Rogelio Gutierrez (DOB: [REDACTED]) fled from uniformed Ventura County Sheriff's patrol deputies in his vehicle in and around the area of the County Line Plaza in Westlake Village, CA; which is located in Los Angeles County (within 200 yards of the Ventura County Line). Gutierrez took deputies on a short vehicle pursuit; during which time Gutierrez intentionally collided with the front end of a marked black and white sheriff's patrol unit and attempted to run over a uniformed sheriff's deputy, in an obvious effort to evade police. Gutierrez was shot by a sheriff's deputy during the incident and was subsequently transported to the Los Robles Hospital for medical treatment.

Preliminary investigation revealed Gutierrez was a resident of Gilroy, CA. Investigators learned that Gutierrez had suffered some sort of mental episode on May 31, 2013; wherein he was lodged by the Santa Clara County Sheriff's Office on a 5150 Welfare and Institutions (W&I) Code. I obtained the police report from the Santa Clara County Sheriff's Office, which summarized the events that took place on May 31, 2013 involving Gutierrez.

Based on the 5150 W&I report I reviewed, it was quite evident that Gutierrez harbored a resentment or discontent toward government officials. His resentment went so far that he made statements about cutting the ears off of people who had "implanted computer chips" from the government. Gutierrez admitted to Santa Clara County Sheriff's Deputies that he felt as though "Agents" were watching him and he even went so far so to search a nearby field for these agents, potentially with a weapon. Gutierrez used the words "Government" and "Agents" in a negative context while speaking with law enforcement (Santa Clara County Sheriff's Deputies) within 15 calendar days of trying to kill uniformed Ventura County Sheriff's Deputies in Westlake Village, CA.

Based on the above mentioned, I felt that the medical / psychiatric records from Gutierrez' recent stay at

12 DATE / TIME OF REPORT 06/27/2013 1541	13 REPORTING OFFICER / ID NO. / DIV. / UNIT SDE - Senior Deputy Worthy, Dean - 3149 - SPECIAL SERVICES - SPECIAL SERVICES-MAJOR CRIMES
14 FTO OFFICER / ID NO. / DIV. / UNIT	15 APPROVED BY / ID NO. / DIV. / UNIT SGT - Sergeant Peterson, Cary - 2784 - SPECIAL SERVICES - SPECIAL SERVICES-MAJOR CRIMES

**NARRATIVE/
SUPPLEMENTAL REPORT**

VENTURA COUNTY SHERIFF'S DEPARTMENT

AGENCY IDENTIFIER CA0560000

Page 3 of 3

1 CONNECTING REPORT NUMBERS	2 RD OUT	3 BEAT OUT	4 RB NUMBER 130013209
-----------------------------	-------------	---------------	---------------------------------

5 NARRATIVE SUPPLEMENTAL CASE CLOSED

Narrative:

Crestwood Behavioral Health Center could provide further evidence of his demonstrated discontent for law enforcement officials. I felt that this evidence could quite simply be in the form of doctor or psychiatric notes; documenting statements Gutierrez might have made regarding the "Government" or "Agents." Additionally, such information could also illustrate a plan or premeditated statements Gutierrez might have made in reference to threatening, harming or killing police officers or other government officials.

For the above reasons, I authored a search warrant seeking authority to obtain any and all patient records pertaining to Rogelio Gutierrez' stay at the Crestwood Behavioral Health Center. The search warrant was reviewed and approved by The Honorable Judge K. Kellegrew on June 19, 2013.

Search Warrant Service:

On June 19, 2013, I served a copy of the search warrant to Crestwood Behavioral Health Center, San Jose via facsimile at [REDACTED]. Along with a copy of the search warrant, I provided a brief memorandum; which included my [REDACTED] tion and method of delivery.

Collection of Medical Records:

On June 27, 2013, at approximately 1500 hours, I received the patient records for Rogelio Gutierrez from the Crestwood Behavioral Health Center, San Jose. The records were sent via U.S. Priority Mail and were delivered to the Ventura County Sheriff's Offices Major Crimes Bureau; located at 5177 Camino Ruiz Camarillo, CA 93012.

Evidence:

I scanned the above mentioned patient records and electronically attached them to the Rogelio Gutierrez Case File. I booked the records I received via U.S. Priority Mail into the Ventura Property Room to be used as evidence in this case.

12 DATE / TIME OF REPORT 06/27/2013 1541	13 REPORTING OFFICER / ID NO. / DIV. / UNIT SDE - Senior Deputy Worthy, Dean - 3149 - SPECIAL SERVICES - SPECIAL SERVICES-MAJOR CRIMES
14 FTO OFFICER / ID NO. / DIV. / UNIT	15 APPROVED BY / ID NO. / DIV. / UNIT SGT - Sergeant Peterson, Cary - 2784 - SPECIAL SERVICES - SPECIAL SERVICES-MAJOR CRIMES

**SEARCH WARRANT
EXECUTION**

Collection of Rogelio Gutierrez' DNA

**NARRATIVE/
SUPPLEMENTAL REPORT**

VENTURA COUNTY SHERIFF'S DEPARTMENT

AGENCY IDENTIFIER CA0560000

1 CONNECTING REPORT NUMBERS		2 RD OUT	3 BEAT OUT	4 RB NUMBER 130013209
-----------------------------	--	-------------	---------------	---------------------------------

5 NARRATIVE SUPPLEMENTAL CASE CLOSED

1	CODE SECTION / DESCRIPTION 664/187(a) PC / Attempted Murder	CLASS. <input type="checkbox"/> Misd. <input checked="" type="checkbox"/> Fel.	CODE SECTION / DESCRIPTION (<input type="checkbox"/> Reclassify To:)	CLASS. <input type="checkbox"/> Misd. <input type="checkbox"/> Fel.
2	CODE SECTION / DESCRIPTION 245(a)(1) PC / Assault with a Deadly Weapon	CLASS. <input type="checkbox"/> Misd. <input checked="" type="checkbox"/> Fel.	CODE SECTION / DESCRIPTION (<input type="checkbox"/> Reclassify To:)	CLASS. <input type="checkbox"/> Misd. <input type="checkbox"/> Fel.
3	CODE SECTION / DESCRIPTION 2800.1(a) VC / Evading Officer	CLASS. <input checked="" type="checkbox"/> Misd. <input type="checkbox"/> Fel.	CODE SECTION / DESCRIPTION (<input type="checkbox"/> Reclassify To:)	CLASS. <input type="checkbox"/> Misd. <input type="checkbox"/> Fel.
4	CODE SECTION / DESCRIPTION 23103(a) VC / Reckless Driving	CLASS. <input type="checkbox"/> Misd. <input type="checkbox"/> Fel.	CODE SECTION / DESCRIPTION (<input type="checkbox"/> Reclassify To:)	CLASS. <input type="checkbox"/> Misd. <input type="checkbox"/> Fel.

CODE	NAME (Last, First, Middle) / FIRM NAME	AKA / Moniker	RACE	SEX	HT	WT	HAIR	EYES	DOB	AGE
S	Gutierrez, Rogelio Prieto									

RESIDENCE ADDRESS	RESIDENCE PHONE

OCCUPATION (<input type="checkbox"/> STUDENT <input type="checkbox"/> VC DEPUTY <input type="checkbox"/> OTHER LEO)	DAYS OFF	WORK HOURS	LANGUAGE	OPERATOR'S LIC NO./STATE

BUSINESS / SCHOOL NAME	ADDRESS	BUSINESS PHONE

VEH. LIC. NO. / STATE	VEH. COLOR / YEAR / MAKE / MODEL / BODY STYLE	OTHER CHARACTERISTICS / VIN NO.

Narrative Follows On Subsequent Page

12 DATE / TIME OF REPORT 07/01/2013 0920	13 REPORTING OFFICER / ID NO. / DIV. / UNIT SDE - Senior Deputy Worthy, Dean - 3149 - SPECIAL SERVICES - SPECIAL SERVICES-MAJOR CRIMES
--	--

14 FTO OFFICER / ID NO. / DIV. / UNIT	15 APPROVED BY / ID NO. / DIV. / UNIT SGT - Sergeant Laughlin, Ian - 2517 - SPECIAL SERVICES - SPECIAL SERVICES-MAJOR CRIMES
---------------------------------------	--

COPIES TO DET / MC NARC GANG/SEU STATS PRESS DOJ COURT OTHER

1 CONNECTING REPORT NUMBERS	2 RD OUT	3 BEAT OUT	4 RB NUMBER 130013209
-----------------------------	-------------	---------------	---------------------------------

5 NARRATIVE SUPPLEMENTAL CASE CLOSED

Narrative:

13-13209

SEARCH WARRANT EXECUTION REPORT

DNA COLLECTION OF ROGELIO GUTIERREZ

LOCATION: MAIN JAIL/VENTURA (RECREATION-ROOF)

Source of Activity:

On June 15, 2013, shortly after 2100 hours, Rogelio Gutierrez (DOB: ██████████) fled from uniformed Ventura County Sheriff's patrol deputies in his vehicle in and around the area of the County Line Plaza in Westlake Village, CA; which is located in Los Angeles County (within 200 yards of the Ventura County Line). Gutierrez took deputies on a short vehicle pursuit, during which time Gutierrez intentionally collided with the front end of a marked black and white sheriff's patrol unit and attempted to run over a uniformed sheriff's deputy; in an effort to evade police. Gutierrez was shot by a sheriff's deputy during the incident and was subsequently transported to the Los Robles Hospital for medical treatment. Gutierrez remained a patient at Los Robles Hospital from June 15, 2013 through June 19, 2013. In the evening hours of June 19, 2013, Gutierrez was arrested for 664/187 P.C. (attempted murder of a police officer); 245 P.C. (assault with a deadly weapon) and several vehicle code violations. Gutierrez was booked at the Ventura County Main Jail for the mentioned violations.

On June 19, 2013, I authored a search warrant seeking authority to obtain Gutierrez' DNA. The search warrant was reviewed and approved by The Honorable Judge K. Kellegrew on June 19, 2013.

Search Warrant Service / Collection of Gutierrez' DNA:

On June 28, 2013, at approximately 0930 hours, Detective J. Lopez, Crime Scene Investigations (CSI) Technician Z. ██████████ and I went to the Main Jail to serve the search warrant for Gutierrez' DNA. Upon our arrival, we learned that Gutierrez was not in his cell; rather he was on the roof for his recreation time with other inmates from his section. Detective Lopez, CSI Technician ██████████ and I went to the roof and met with Gutierrez. I explained the circumstances surrounding the search warrant and the DNA collection process to Gutierrez in English. Detective Lopez also explained as much in Spanish for Gutierrez. Main Jail Classification Deputies Herme and Baxter were also present when Gutierrez' DNA was collected. CSI Technician ██████████ collected the DNA specimen(s) (2 swabs) from Gutierrez' mouth and booked them into a refrigerated locker at the Ventura Property Room, to later be used as evidence in this case. Gutierrez was provided with a Notice of Search Warrant Service form.

End of Report.

12 DATE / TIME OF REPORT 07/01/2013 0920	13 REPORTING OFFICER / ID NO. / DIV. / UNIT SDE - Senior Deputy Worthy, Dean - 3149 - SPECIAL SERVICES - SPECIAL SERVICES-MAJOR CRIMES
14 FTO OFFICER / ID NO. / DIV. / UNIT	15 APPROVED BY / ID NO. / DIV. / UNIT SGT - Sergeant Laughlin, Ian - 2517 - SPECIAL SERVICES - SPECIAL SERVICES-MAJOR CRIMES

SEARCH WARRANT PROPERTY REPORTS

**SEARCH WARRANT
PROPERTY RECORD**

VENTURA COUNTY SHERIFF'S OFFICE
(Agency Identifier CA0580000)

1. SEARCH WARRANT NO.
2. CASE NO. **13-13209**

EVIDENCE SEIZED PURSUANT TO SEARCH WARRANT

PAGE **1** OF **2**

3. LOCATION SEARCHED: **1993 ACURA INTEGRA [REDACTED] / LA** 4. DATE/TIME: **6/20/13 0845** 5. RD: **OUT** 6. BEAT: **OUT**

7. ITEM NO. **200** 8. PERSON PROPERTY BOOKED TO (Last Name, First, Middle, Gen.): **GUITIERREZ, ROBELIO** 9. STORAGE LOCATION: **W COUNTY** 10. EVIDENCE / WORK REQUESTED: **-**

11. LOCATION WHERE PROPERTY FOUND OR TAKEN INTO CUSTODY: **DRIVER'S FRONT SEAT STEERING WHEEL & WINDSHIELD**

12. PROPERTY: Itemized, Detailed Description of Same, Including Color, Size, Serial Number, Etc.: **DNA (Blood) Collected from steering wheel & front windshield**

13. OFFICER LOCATING PROPERTY / I.D. NO. [REDACTED] 14. PHOTO: YES NO 15. SEIZED / 11470 H & S: YES NO 16. OFFICER SEIZING PROPERTY / I.D. NO. [REDACTED] 17. OFFICER BOOKING PROPERTY: [REDACTED]

18. ITEM NO. **201** 19. PERSON PROPERTY BOOKED TO (Last Name, First, Middle, Gen.): **GUITIERREZ, ROBELIO** 20. STORAGE LOCATION: **W COUNTY** 21. EVIDENCE / WORK REQUESTED: **-**

22. LOCATION WHERE PROPERTY FOUND OR TAKEN INTO CUSTODY: **PATROL UNIT # 3374**

23. PROPERTY: Itemized, Detailed Description of Same, Including Color, Size, Serial Number, Etc.: **PAINT TRANSFER / GLASS FRAGMENTS FROM PATROL UNIT**

24. OFFICER LOCATING PROPERTY / I.D. NO. [REDACTED] 25. PHOTO: YES NO 26. SEIZED / 11470 H & S: YES NO 27. OFFICER SEIZING PROPERTY / I.D. NO. [REDACTED] 28. OFFICER BOOKING PROPERTY: [REDACTED]

29. ITEM NO. **202** 30. PERSON PROPERTY BOOKED TO (Last Name, First, Middle, Gen.): **GUITIERREZ, ROBELIO** 31. STORAGE LOCATION: **W/ COUNTY** 32. EVIDENCE / WORK REQUESTED: **-**

33. LOCATION WHERE PROPERTY FOUND OR TAKEN INTO CUSTODY: **ACURA INTEGRA PASSENGER FRONT**

34. PROPERTY: Itemized, Detailed Description of Same, Including Color, Size, Serial Number, Etc.: **ACURA PAINT TRANSFER
PAINT FRAGMENTS (PAINT TRANSFER FROM COLLISION WITH UNIT 3374**

35. OFFICER LOCATING PROPERTY / I.D. NO. [REDACTED] 36. PHOTO: YES NO 37. SEIZED / 11470 H & S: YES NO 38. OFFICER SEIZING PROPERTY / I.D. NO. [REDACTED] 39. OFFICER BOOKING PROPERTY: [REDACTED]

40. ITEM NO. **203** 41. PERSON PROPERTY BOOKED TO (Last Name, First, Middle, Gen.): **GUITIERREZ, ROBELIO** 42. STORAGE LOCATION: **W / COUNTY** 43. EVIDENCE / WORK REQUESTED: **-**

44. LOCATION WHERE PROPERTY FOUND OR TAKEN INTO CUSTODY: **INSIDE OF VEHICLE DRIVER/PASSENGER SEATS**

45. PROPERTY: Itemized, Detailed Description of Same, Including Color, Size, Serial Number, Etc.: **DOMINION / CONTROL ITEMS - COINTEGRATED CARDS, REC, PAPERWORK VEHICLE
KEYS**

46. OFFICER LOCATING PROPERTY / I.D. NO. **LAUGHAN #2517** 47. PHOTO: YES NO 48. SEIZED / 11470 H & S: YES NO 49. OFFICER SEIZING PROPERTY / I.D. NO. **LAUGHAN #2517** 50. OFFICER BOOKING PROPERTY: [REDACTED]

51. ITEM NO. **204** 52. PERSON PROPERTY BOOKED TO (Last Name, First, Middle, Gen.): **GUITIERREZ, ROBELIO** 53. STORAGE LOCATION: **W / COUNTY** 54. EVIDENCE / WORK REQUESTED: **-**

55. LOCATION WHERE PROPERTY FOUND OR TAKEN INTO CUSTODY: **DRIVER'S FRONT SEAT BETWEEN SEAT & CENTER CONSOLE**

56. PROPERTY: Itemized, Detailed Description of Same, Including Color, Size, Serial Number, Etc.: **HAMMER LOCK DRIVERS FRONT SEAT**

57. OFFICER LOCATING PROPERTY / I.D. NO. **LAUGHAN #2517** 58. PHOTO: YES NO 59. SEIZED / 11470 H & S: YES NO 60. OFFICER SEIZING PROPERTY / I.D. NO. **LAUGHAN #2517** 61. OFFICER BOOKING PROPERTY: [REDACTED]

62. LIST ALL DEFENDANTS AND CHARGES (Last Name, First, D.O.B., Code Section(s))

GUITIERREZ, ROBELIO 604/187 & 24)

63. REPORTING OFFICER / ID NO. / DIV. / UNIT: **LAUGHAN / 2517 / SPECIAL SERVICES** 64. APPROVED BY / ID. NO. [REDACTED]

SEARCH WARRANT
PROPERTY RECORD

VENTURA COUNTY SHERIFF'S OFFICE
(Agency Identifier CA0560000)

1. SEARCH WARRANT NO.
2. PAGE NO. 13-13209

EVIDENCE SEIZED PURSUANT TO SEARCH WARRANT

PAGE 2 OF 2

3. LOCATION SEARCHED: 1993 ALVARA INTIGRA [REDACTED] / 1A
4. DATE / TIME: 6/20/13 @ 845
5. RD: OUT
6. BEAT: OUT

7. ITEM NO.: 205
8. PERSON PROPERTY BOOKED TO (Last Name, First, Middle, Gen.): Gutierrez, Robilio
9. STORAGE LOCATION: W/ County
10. EVIDENCE / WORK REQUESTED:

11. LOCATION WHERE PROPERTY FOUND OR TAKEN INTO CUSTODY: INSIDE FRAME AREA OF DRIVER'S DOOR

12. PROPERTY: Itemized, Detailed Description of Same, Including Color, Size, Serial Number, Etc.: BULLET (1) FROM DRIVER'S SIDE DOOR & CONTROL GLASS FROM L/HAND WINDOW

13. OFFICER LOCATING PROPERTY / I.D. NO.: [REDACTED]
14. PHOTO: YES NO
15. SEIZED / 11470 H & S: YES NO
16. OFFICER SEIZING PROPERTY / I.D. NO.: [REDACTED]
17. OFFICER BOOKING PROPERTY: [REDACTED]

18. ITEM NO.: 206
19. PERSON PROPERTY BOOKED TO (Last Name, First, Middle, Gen.): Gutierrez, Robilio
20. STORAGE LOCATION: W/ County
21. EVIDENCE / WORK REQUESTED:

22. LOCATION WHERE PROPERTY FOUND OR TAKEN INTO CUSTODY: INSIDE FRAME AREA OF PASSENGER'S DOOR

23. PROPERTY: Itemized, Detailed Description of Same, Including Color, Size, Serial Number, Etc.: BULLETS (2) FROM PASSENGER SIDE DOOR

24. OFFICER LOCATING PROPERTY / I.D. NO.: [REDACTED]
25. PHOTO: YES NO
26. SEIZED / 11470 H & S: YES NO
27. OFFICER SEIZING PROPERTY / I.D. NO.: [REDACTED]
28. OFFICER BOOKING PROPERTY: [REDACTED]

29. ITEM NO.: 207
30. PERSON PROPERTY BOOKED TO (Last Name, First, Middle, Gen.): Gutierrez, Robilio
31. STORAGE LOCATION: W/ County
32. EVIDENCE / WORK REQUESTED:

33. LOCATION WHERE PROPERTY FOUND OR TAKEN INTO CUSTODY: PASSENGER FLOOR BOARD

34. PROPERTY: Itemized, Detailed Description of Same, Including Color, Size, Serial Number, Etc.: BULLET FROM PASSENGER FLOOR BOARD

35. OFFICER LOCATING PROPERTY / I.D. NO.: LAUBHAW 757
36. PHOTO: YES NO
37. SEIZED / 11470 H & S: YES NO
38. OFFICER SEIZING PROPERTY / I.D. NO.: LAUBHAW 757
39. OFFICER BOOKING PROPERTY: [REDACTED]

40. ITEM NO.:
41. PERSON PROPERTY BOOKED TO (Last Name, First, Middle, Gen.):
42. STORAGE LOCATION:
43. EVIDENCE / WORK REQUESTED:

44. LOCATION WHERE PROPERTY FOUND OR TAKEN INTO CUSTODY:

45. PROPERTY: Itemized, Detailed Description of Same, Including Color, Size, Serial Number, Etc.: No OTHER

46. OFFICER LOCATING PROPERTY / I.D. NO.:
47. PHOTO: YES NO
48. SEIZED / 11470 H & S: YES NO
49. OFFICER SEIZING PROPERTY / I.D. NO.:
50. OFFICER BOOKING PROPERTY:

51. ITEM NO.:
52. PERSON PROPERTY BOOKED TO (Last Name, First, Middle, Gen.):
53. STORAGE LOCATION:
54. EVIDENCE / WORK REQUESTED:

55. LOCATION WHERE PROPERTY FOUND OR TAKEN INTO CUSTODY:

56. PROPERTY: Itemized, Detailed Description of Same, Including Color, Size, Serial Number, Etc.:

57. OFFICER LOCATING PROPERTY / I.D. NO.:
58. PHOTO: YES NO
59. SEIZED / 11470 H & S: YES NO
60. OFFICER SEIZING PROPERTY / I.D. NO.:
61. OFFICER BOOKING PROPERTY:

62. LIST ALL DEFENDANTS AND CHARGES (Last Name, First, D.O.B., Code Section(s)):

Gutierrez, Robilio 664/187 R.C. / 745

63. REPORTING OFFICER - I.D. NO. / DIV. / UNIT: LAUBHAW 757 / SPECIAL SERVICES
64. APPROVED BY / I.D. NO.:

**SEARCH WARRANT
PROPERTY RECORD
EVIDENCE SEIZED PURSUANT TO SEARCH WARRANT**

**VENTURA COUNTY SHERIFF'S DEPARTMENT
(AGENCY IDENTIFIER CA0560000)**

1. SEARCH WARRANT NUMBER

2. CASE NO.
13-13209

PAGE 1 OF 1

3. LOCATION SEARCHED LOS ROBLES HOSPITAL 215 W. JANSS ROAD THOUSAND OAKS, CA. 91360 ATTN: RECORDS BUREAU			4. DATE/TIME 6/24/2013 00:00	5. RD OUT	6. BEAT OUT
7. ITEM NO 304	8. PERSON PROPERTY BOOKED TO (last name, first, middle, gen.) ROGELIO PRIETO GUTIERREZ	9. STORAGE LOCATION VENTURA PROPERTY ROOM		10. EVIDENCE / WORK REQUESTED N/A	
11. LOC. PROPERTY FOUND/TAKEN INTO CUSTODY LOS ROBLES HOSPITAL; RECORDS BUREAU; OBTAINED RECORDS FROM RELEASE OF INFORMATION (R.O.I.) SPECIALIST [REDACTED] [REDACTED] (IN PERSON) ON 6-24-13 @ 1145 HOURS					
12. PROPERTY: Itemized, detailed description of same, including color, size, serial number, etc... ALL PATIENT RECORDS PERTAINING TO LOS ROBLES PATIENT ROGELIO GUTIERREZ FROM HIS JUNE 15, 2013 ADMITTANCE.					
13. OFFICER LOCATING PROPERTY/I.D. NO. WORTHY#3149		14. PHOTO No	15. SEIZED/11470 H & S No	16. OFFICER SEIZING PROPERTY/I.D. NO./I.D. NO. WORTHY#3149	
17. OFFICER BOOKING PROPERTY WORTHY#3149					
18. ITEM NO	19. PERSON PROPERTY BOOKED TO (last name, first, middle, gen.)	20. STORAGE LOCATION		21. EVIDENCE/WORK REQUESTED	
22. LOC. PROPERTY FOUND/TAKEN INTO CUSTODY					
23. PROPERTY: Itemized, detailed description of same, including color, size, serial number, etc...					
24. OFFICER LOCATING PROPERTY/I.D. NO.		25. PHOTO	26. SEIZED/11470 H & S	27. OFFICER SEIZING PROPERTY/I.D. NO./I.D. NO.	
28. OFFICER BOOKING PROPERTY					
29. ITEM NO	30. PERSON PROPERTY BOOKED TO (last name, first, middle, gen.)	31. STORAGE LOCATION		32. EVIDENCE/WORK REQUESTED	
33. LOC. PROPERTY FOUND/TAKEN INTO CUSTODY					
34. PROPERTY: Itemized, detailed description of same, including color, size, serial number, etc...					
35. OFFICER LOCATING PROPERTY/I.D. NO.		36. PHOTO	37. SEIZED/11470 H & S	38. OFFICER SEIZING PROPERTY/I.D. NO./I.D. NO.	
39. OFFICER BOOKING PROPERTY					
40. ITEM NO	41. PERSON PROPERTY BOOKED TO (last name, first, middle, gen.)	42. STORAGE LOCATION		43. EVIDENCE/WORK REQUESTED	
44. LOC. PROPERTY FOUND/TAKEN INTO CUSTODY					
45. PROPERTY: Itemized, detailed description of same, including color, size, serial number, etc...					
46. OFFICER LOCATING PROPERTY/I.D. NO.		47. PHOTO	48. SEIZED/11470 H & S	49. OFFICER SEIZING PROPERTY/I.D. NO./I.D. NO.	
50. OFFICER BOOKING PROPERTY					
51. ITEM NO	52. PERSON PROPERTY BOOKED TO (last name, first, middle, gen.)	53. STORAGE LOCATION		54. EVIDENCE/WORK REQUESTED	
55. LOC. PROPERTY FOUND/TAKEN INTO CUSTODY					
56. PROPERTY: Itemized, detailed description of same, including color, size, serial number, etc...					
57. OFFICER LOCATING PROPERTY/I.D. NO.		58. PHOTO	59. SEIZED/11470 H & S	60. OFFICER SEIZING PROPERTY/I.D. NO./I.D. NO.	
61. OFFICER BOOKING PROPERTY					
62. LIST ALL DEFENDANTS AND CHARGES (last name, first, DOB, code section(s))					
63. REPORTING OFFICER/I.D. NO./DIV./UNIT WORTHY / 3149 / SPEC SVCS / MC			64. APPROVED BY/I.D. NO. DETECTIVE J. LOPEZ #2342 / SPEC SVCS / MC / 6/24/2013 1500 HRS.		



**SEARCH WARRANT
PROPERTY RECORD**

**VENTURA COUNTY SHERIFF'S DEPARTMENT
(AGENCY IDENTIFIER CA0560000)**

EVIDENCE SEIZED PURSUANT TO SEARCH WARRANT

1. SEARCH WARRANT NUMBER

2. CASE NO.
13-13209

PAGE 1 OF 1

3. LOCATION SEARCHED CRESTWOOD BEHAVIORAL HEALTH CENTER, SAN JOSE (PSYCHIATRIC HEALTH FACILITY) 1425 FRUITDALE AVE SANJOSE, CA 95128				4. DATE/TIME 7/1/2013 00:00	5. RD OUT	6. BEAT OUT
7. ITEM NO 305	8. PERSON PROPERTY BOOKED TO (last name, first, middle, gen.) ROGELIO GUTIERREZ	9. STORAGE LOCATION VENTURA PROPERTY ROOM		10. EVIDENCE / WORK REQUESTED N/A		
11. LOC. PROPERTY FOUND/TAKEN INTO CUSTODY CRESTWOOD BEHAVIORAL HEALTH CENTER, SAN JOSE 1425 FRUITDALE AVE. SAN JOSE, CA. 95128 SERVICE BY FAX @ [REDACTED]						
12. PROPERTY: Itemized, detailed description of same, including color, size, serial number, etc... ON JUNE 19, 2013 I SERVED A COPY OF THE SEARCH WARRANT (VIA FASCIMILE) TO CRESTWOOD BEHAVIORAL HEALTH CENTER FOR ROGELIO GUTIERREZ' PATIENT RECORDS. ON JUNE 27, 2013 I RECEIVED THE RECORDS VIA U.S. PRIORITY MAIL. THE RECORDS WERE BOOKED AS EVIDENCE IN THIS CASE.						
13. OFFICER LOCATING PROPERTY/I.D. NO. D. WORTHY #3149		14. PHOTO No	15. SEIZED/11470 H & S No	16. OFFICER SEIZING PROPERTY/I.D. NO./I.D. NO. D. WORTHY #3149		17. OFFICER BOOKING PROPERTY D. WORTHY #3149
18. ITEM NO	19. PERSON PROPERTY BOOKED TO (last name, first, middle, gen.)	20. STORAGE LOCATION		21. EVIDENCE/WORK REQUESTED		
22. LOC. PROPERTY FOUND/TAKEN INTO CUSTODY						
23. PROPERTY: Itemized, detailed description of same, including color, size, serial number, etc...						
24. OFFICER LOCATING PROPERTY/I.D. NO.		25. PHOTO	26. SEIZED/11470 H & S	27. OFFICER SEIZING PROPERTY/I.D. NO./I.D. NO.		28. OFFICER BOOKING PROPERTY
29. ITEM NO	30. PERSON PROPERTY BOOKED TO (last name, first, middle, gen.)	31. STORAGE LOCATION		32. EVIDENCE/WORK REQUESTED		
33. LOC. PROPERTY FOUND/TAKEN INTO CUSTODY						
34. PROPERTY: Itemized, detailed description of same, including color, size, serial number, etc...						
35. OFFICER LOCATING PROPERTY/I.D. NO.		36. PHOTO	37. SEIZED/11470 H & S	38. OFFICER SEIZING PROPERTY/I.D. NO./I.D. NO.		39. OFFICER BOOKING PROPERTY
40. ITEM NO	41. PERSON PROPERTY BOOKED TO (last name, first, middle, gen.)	42. STORAGE LOCATION		43. EVIDENCE/WORK REQUESTED		
44. LOC. PROPERTY FOUND/TAKEN INTO CUSTODY						
45. PROPERTY: Itemized, detailed description of same, including color, size, serial number, etc...						
46. OFFICER LOCATING PROPERTY/I.D. NO.		47. PHOTO	48. SEIZED/11470 H & S	49. OFFICER SEIZING PROPERTY/I.D. NO./I.D. NO.		50. OFFICER BOOKING PROPERTY
51. ITEM NO	52. PERSON PROPERTY BOOKED TO (last name, first, middle, gen.)	53. STORAGE LOCATION		54. EVIDENCE/WORK REQUESTED		
55. LOC. PROPERTY FOUND/TAKEN INTO CUSTODY						
56. PROPERTY: Itemized, detailed description of same, including color, size, serial number, etc...						
57. OFFICER LOCATING PROPERTY/I.D. NO.		58. PHOTO	59. SEIZED/11470 H & S	60. OFFICER SEIZING PROPERTY/I.D. NO./I.D. NO.		61. OFFICER BOOKING PROPERTY
62. LIST ALL DEFENDANTS AND CHARGES (last name, first, DOB, code section(s))						
63. REPORTING OFFICER/I.D. NO./DIV./UNIT D. WORTHY #3149/ SPEC SVCS / MAJOR CRIMES			64. APPROVED BY/I.D. NO. DET. JAN LAUGHLIN / SPEC SVCS / MAJOR CRIMES / 07/01/2013 0935 HOURS			



**SEARCH WARRANT
PROPERTY RECORD**

VENTURA COUNTY SHERIFF'S DEPARTMENT
(AGENCY IDENTIFIER CA0560000)

EVIDENCE SEIZED PURSUANT TO SEARCH WARRANT

1. SEARCH WARRANT NUMBER

2. CASE NO.

13-13209

PAGE 1 OF 1

3. LOCATION SEARCHED PERSON: ROGELIO PRIETO GUTIERREZ (DOB [REDACTED] DNA COLLECTION PURSUANT TO SEARCH WARRANT			4. DATE/TIME 7/1/2013 00:00	5. RD OUT	6. BEAT OUT
7. ITEM NO 306	8. PERSON PROPERTY BOOKED TO (last name, first, middle, gen.) ROGELIO GUTIERREZ	9. STORAGE LOCATION VENTURA PROPERTY ROOM		10. EVIDENCE / WORK REQUESTED N/A	
11. LOC. PROPERTY FOUND/TAKEN INTO CUSTODY MAIN JAIL (RECREATION ROOF) 800 S. VICTORIA AVENUE VENTURA, CA 93009;					
12. PROPERTY: Itemized, detailed description of same, including color, size, serial number, etc... PURSUANT TO A SEARCH WARRANT SIGNED BY THE HONORABLE JUDGE K. KELLEGREW ON JUNE 19, 2013, ROGELIO GUTIERREZ' DNA WAS COLLECTED (2 SWABS) BY CRIME SCENE INVESTIGATIONS (CSI) TECHNICIAN Z. [REDACTED] ON JUNE 28, 2013. THE DNA SWABS WERE BOOKED INTO THE REFRIGERATED LOCKER AT THE VENTURA PROPERTY ROOM TO BE USED AS EVIDENCE IN THIS CASE.					
13. OFFICER LOCATING PROPERTY/I.D. NO. D. WORTHY #3149		14. PHOTO No	15. SEIZED/11470 H & S No	16. OFFICER SEIZING PROPERTY/I.D. NO./I.D. NO. D. WORTHY #3149	
17. OFFICER BOOKING PROPERTY D. WORTHY #3149		18. ITEM NO		19. PERSON PROPERTY BOOKED TO (last name, first, middle, gen.)	
20. STORAGE LOCATION		21. EVIDENCE/WORK REQUESTED			
22. LOC. PROPERTY FOUND/TAKEN INTO CUSTODY					
23. PROPERTY: Itemized, detailed description of same, including color, size, serial number, etc...					
24. OFFICER LOCATING PROPERTY/I.D. NO.		25. PHOTO	26. SEIZED/11470 H & S	27. OFFICER SEIZING PROPERTY/I.D. NO./I.D. NO.	
28. OFFICER BOOKING PROPERTY		29. ITEM NO		30. PERSON PROPERTY BOOKED TO (last name, first, middle, gen.)	
31. STORAGE LOCATION		32. EVIDENCE/WORK REQUESTED			
33. LOC. PROPERTY FOUND/TAKEN INTO CUSTODY					
34. PROPERTY: Itemized, detailed description of same, including color, size, serial number, etc...					
35. OFFICER LOCATING PROPERTY/I.D. NO.		36. PHOTO	37. SEIZED/11470 H & S	38. OFFICER SEIZING PROPERTY/I.D. NO./I.D. NO.	
39. OFFICER BOOKING PROPERTY		40. ITEM NO		41. PERSON PROPERTY BOOKED TO (last name, first, middle, gen.)	
42. STORAGE LOCATION		43. EVIDENCE/WORK REQUESTED			
44. LOC. PROPERTY FOUND/TAKEN INTO CUSTODY					
45. PROPERTY: Itemized, detailed description of same, including color, size, serial number, etc...					
46. OFFICER LOCATING PROPERTY/I.D. NO.		47. PHOTO	48. SEIZED/11470 H & S	49. OFFICER SEIZING PROPERTY/I.D. NO./I.D. NO.	
50. OFFICER BOOKING PROPERTY		51. ITEM NO		52. PERSON PROPERTY BOOKED TO (last name, first, middle, gen.)	
53. STORAGE LOCATION		54. EVIDENCE/WORK REQUESTED			
55. LOC. PROPERTY FOUND/TAKEN INTO CUSTODY					
56. PROPERTY: Itemized, detailed description of same, including color, size, serial number, etc...					
57. OFFICER LOCATING PROPERTY/I.D. NO.		58. PHOTO	59. SEIZED/11470 H & S	60. OFFICER SEIZING PROPERTY/I.D. NO./I.D. NO.	
61. OFFICER BOOKING PROPERTY		62. LIST ALL DEFENDANTS AND CHARGES (last name, first, DOB, code section(s))			
63. REPORTING OFFICER/I.D. NO./DIV./UNIT D. WORTHY #3149/ SPEC SVCS / MAJOR CRIMES			64. APPROVED BY/I.D. NO. DET. SGT I. LAUGHLIN / SPEC SVCS / MAJOR CRIMES / 07/01/2013 0935 HOURS		

CHP 180 / TOW FORMS

PATROL UNIT #3374

&

1993 ACURA INTEGRA

REPORTING DEPARTMENT VENTURA COUNTY-SHERIFF		LOCATION CODE 5600	DATE / TIME OF REPORT 06-16-13 / 0505	NOTICE OF STORED VEHICLE DELIVERED PERSONALLY <input type="checkbox"/>	FILE NO. 13-13209
LOCATION TOWED / STOLEN FROM LAKEVIEW CANTON RD. @ AGOURN RD.			ODOMETER READING	VIN CLEAR IN SVS? <input checked="" type="checkbox"/> YES <input type="checkbox"/> NO LIC. CLEAR IN SVS? <input checked="" type="checkbox"/> YES <input type="checkbox"/> NO	DATE / TIME DISPATCH NOTIFIED 06-16-2013 /
YEAR 2010	MAKE FORD	MODEL CROWN VICTORIA	BODY TYPE 4-DR CH	COLOR BLK./WAT.	LICENSE NO. (EX) 13J3329
VEHICLE IDENTIFICATION NO. 2FABP7BY3AX111026			ENGINE NO.	VALUATION BY <input type="checkbox"/> OFFICER <input type="checkbox"/> OWNER <input type="checkbox"/> 0-300 <input type="checkbox"/> 301-4000 <input type="checkbox"/> 4001+ <input type="checkbox"/> \$	MONTH / YEAR EXEMPT
REGISTERED OWNER COUNTY OF VENTURA GSA/FLEET SVCS.			LEGAL OWNER <input checked="" type="checkbox"/> SAME AS R/O		
11201 AL RIVERSHANK DRIVE VENTURA, CA. 93004					

STORED IMPOUNDED RELEASED RECOVERED - VEHICLE / COMPONENT

TOWING / STORAGE CONCERN (NAME, ADDRESS, PHONE) STORAGE AUTHORITY / REASON

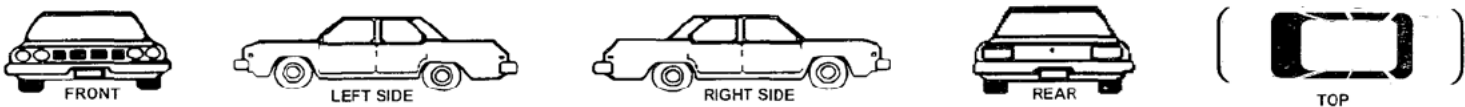
TOWED TO / STORED AT		AIRBAG? <input checked="" type="checkbox"/> YES <input type="checkbox"/> NO <input type="checkbox"/> 1 <input checked="" type="checkbox"/> 2	DRIVEABLE? <input checked="" type="checkbox"/> YES <input type="checkbox"/> NO <input type="checkbox"/> JUNK <input type="checkbox"/> UNK	VIN SWITCHED? <input type="checkbox"/> YES <input checked="" type="checkbox"/> NO									
CONDITION	YES	NO	ITEMS	YES	NO	ITEMS	YES	NO	ITEMS	YES	NO	TIRES / WHEELS	CONDITION
WRECKED	<input checked="" type="checkbox"/>		SEAT (FRONT)	<input checked="" type="checkbox"/>		REGISTRATION	<input checked="" type="checkbox"/>		CAMPER	<input checked="" type="checkbox"/>		LEFT FRONT	IN FRONT STOCK NONE
BURNED HULK per 431(c) VC			SEAT (REAR)	<input checked="" type="checkbox"/>		ALT / GENERATOR	<input checked="" type="checkbox"/>		VESSEL AS LOAD	<input checked="" type="checkbox"/>		RIGHT FRONT	
VANDALIZED		<input checked="" type="checkbox"/>	RADIO	<input checked="" type="checkbox"/>		BATTERY	<input checked="" type="checkbox"/>		FIREARMS	<input checked="" type="checkbox"/>		LEFT REAR	
ENG / TRANS STRIP		<input checked="" type="checkbox"/>	TAPE DECK		<input checked="" type="checkbox"/>	DIFFERENTIAL	<input checked="" type="checkbox"/>		OTHER	<input checked="" type="checkbox"/>		RIGHT REAR	
MISC PARTS STRIP		<input checked="" type="checkbox"/>	TAPES		<input checked="" type="checkbox"/>	TRANSMISSION	<input checked="" type="checkbox"/>					SPARE	
BODY METAL STRIP		<input checked="" type="checkbox"/>	OTHER RADIO		<input checked="" type="checkbox"/>	AUTOMATIC	<input checked="" type="checkbox"/>					HUB CAPS	
SURGICAL STRIP per 431(b) VC		<input checked="" type="checkbox"/>	IGNITION KEY	<input checked="" type="checkbox"/>		MANUAL		<input checked="" type="checkbox"/>				SPECIAL WHEELS	
RELEASE VEHICLE TO	<input type="checkbox"/> R/O OR AGENT	<input type="checkbox"/> AGENCY HOLD	<input type="checkbox"/> 22850.3 VC							DATE / TIME 6-16-13 7:30			
NAME OF PERSON / AGENCY AUTHORIZING RELEASE			ID NO.	DATE		CERTIFICATION: I, THE UNDERSIGNED, DO HEREBY CERTIFY THAT I AM LEGALLY AUTHORIZED AND ENTITLED TO TAKE POSSESSION OF THE ABOVE DESCRIBED VEHICLE							
SIGNATURE OF PERSON AUTHORIZING RELEASE				SIGNATURE OF PERSON TAKING POSSESSION									

STOLEN VEHICLE / COMPONENT EMBEZZLED VEHICLE PLATE(S) REPORT

DATE / TIME OF OCCURRENCE	DATE / TIME REPORTED	NAME OF REPORTING PARTY (R/P)	DRIVER LICENSE NO. / STATE
LAST DRIVER OF VEHICLE	DATE / TIME	ADDRESS OF R/P	TELEPHONE OF R/P ()
I CERTIFY OR DECLARE UNDER PENALTY OF PERJURY UNDER THE LAWS OF THE STATE OF CALIFORNIA THAT THE FOREGOING IS TRUE AND CORRECT.		SIGNATURE OF PERSON MAKING REPORT	

REMARKS
(LIST PROPERTY, TOOLS, VEHICLE DAMAGE, ARRESTS)

DRIVER'S NAME CITY OF THOUSAND OAKS POLICE CAR	ARRESTED / SECTION? <input type="checkbox"/> YES <input type="checkbox"/> NO	REPORTED BY LIVET # 9374	CARGO / TYPE? <input type="checkbox"/> YES <input type="checkbox"/> NO	VALUE \$ <input type="checkbox"/> BILL OF LADING ATTACHED
--	---	------------------------------------	---	--



SIGNATURE OF OFFICER TAKING REPORT L. Vazquez	ID NO. 2957	SUPERVISOR	REQUIRED NOTICES SENT TO REGISTERED AND LEGAL OWNERS PER 22852 VC? <input type="checkbox"/> YES <input type="checkbox"/> NO	DATE NOTIFIED
---	-----------------------	------------	--	---------------

REPORTING DEPARTMENT VENTURA COUNTY SHERIFF		LOCATION CODE 5600	DATE / TIME OF REPORT 06-16-13/415	NOTICE OF STORED VEHICLE DELIVERED PERSONALLY <input type="checkbox"/>	FILE NO. 13-13209
LOCATION TOWED / STOLEN FROM LAKEVIEW CANYON RD. - CAGOURA RD.			ODOMETER READING	VIN CLEAR IN SVS? <input type="checkbox"/> YES <input type="checkbox"/> NO LIC. CLEAR IN SVS? <input type="checkbox"/> YES <input type="checkbox"/> NO	DATE / TIME DISPATCH NOTIFIED 06-16-2013/
YEAR 1993	MAKE ACURA	MODEL INTEGRA	BODY TYPE 2-DOOR	COLOR GRAY	LICENSE NO. <input type="checkbox"/> ONE <input checked="" type="checkbox"/> TWO 04/2014
[REDACTED]			ENGINE NO.	VALUATION BY <input type="checkbox"/> OFFICER <input type="checkbox"/> OWNER <input type="checkbox"/> 0-300 <input type="checkbox"/> 301-4000 <input type="checkbox"/> 4001+ <input type="checkbox"/> \$	STATE CA.

REGISTERED OWNER GUTIERREZ, ROGELIO	<input checked="" type="checkbox"/> SAME AS R/O	LEGAL OWNER
[REDACTED]		

STORED IMPOUNDED RELEASED RECOVERED - VEHICLE / COMPONENT

TOWING / STORAGE CONCERN (NAME, ADDRESS, PHONE) _____ STORAGE AUTHORITY / REASON _____

TOWED TO / STORED AT	AIRBAG? <input type="checkbox"/> YES <input type="checkbox"/> NO <input type="checkbox"/> 1 <input type="checkbox"/> 2	DRIVEABLE? <input type="checkbox"/> YES <input checked="" type="checkbox"/> NO <input type="checkbox"/> JUNK <input type="checkbox"/> UNK	VIN SWITCHED? <input type="checkbox"/> YES <input type="checkbox"/> NO										
CONDITION	YES	NO	ITEMS	YES	NO	ITEMS	YES	NO	ITEMS	YES	NO	TIRES / WHEELS	CONDITION
WRECKED	<input checked="" type="checkbox"/>		SEAT (FRONT)			REGISTRATION			CAMPER	<input checked="" type="checkbox"/>		LEFT FRONT	GA
BURNED HULK per 431(c) VC		<input checked="" type="checkbox"/>	SEAT (REAR)			ALT. / GENERATOR	<input checked="" type="checkbox"/>		VESSEL AS LOAD	<input checked="" type="checkbox"/>		RIGHT FRONT	
VANDALIZED		<input checked="" type="checkbox"/>	RADIO			BATTERY	<input checked="" type="checkbox"/>		FIREARMS	<input checked="" type="checkbox"/>		LEFT REAR	
ENG / TRANS STRIP		<input checked="" type="checkbox"/>	TAPE DECK			DIFFERENTIAL	<input checked="" type="checkbox"/>		OTHER	<input checked="" type="checkbox"/>		RIGHT REAR	
MISC PARTS STRIP		<input checked="" type="checkbox"/>	TAPES			TRANSMISSION	<input checked="" type="checkbox"/>					SPARE	
BODY METAL STRIP		<input checked="" type="checkbox"/>	OTHER RADIO			AUTOMATIC						HUB CAPS	
SURGICAL STRIP per 431(b) VC		<input checked="" type="checkbox"/>	IGNITION KEY			MANUAL						SPECIAL WHEELS	

RELEASE VEHICLE TO <input type="checkbox"/> R/O OR AGENT <input type="checkbox"/> AGENCY HOLD <input type="checkbox"/> 22850 3 VC	GARAGE OR OTHER AGENT'S SIGNATURE (SIGNATURE) [REDACTED]	DATE / TIME 6/16/13
NAME OF PERSON / AGENCY AUTHORIZING RELEASE	ID NO.	DATE
SIGNATURE OF PERSON AUTHORIZING RELEASE	SIGNATURE OF PERSON TAKING POSSESSION	

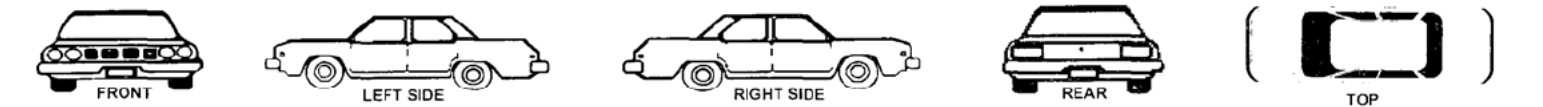
STOLEN VEHICLE / COMPONENT EMBEZZLED VEHICLE PLATE(S) REPORT

DATE / TIME OF OCCURRENCE	DATE / TIME REPORTED	NAME OF REPORTING PARTY (R/P)	DRIVER LICENSE NO. / STATE
LAST DRIVER OF VEHICLE	DATE / TIME	ADDRESS OF R/P	TELEPHONE OF R/P ()

I CERTIFY OR DECLARE UNDER PENALTY OF PERJURY UNDER THE LAWS OF THE STATE OF CALIFORNIA THAT THE FOREGOING IS TRUE AND CORRECT.

REMARKS
(LIST PROPERTY, TOOLS, VEHICLE DAMAGE, ARRESTS)

DRIVER'S NAME	ARRESTED / SECTION? <input type="checkbox"/> YES <input type="checkbox"/> NO	REPORTED BY	CARGO / TYPE? <input type="checkbox"/> YES <input type="checkbox"/> NO	VALUE \$	<input type="checkbox"/> BILL OF LADING ATTACHED
- VEHICLE NOT INVENTORIED AT THE SCENE.					
- DEIS. WILL OBTAIN A SEARCH WARRANT TO SEARCH THE VEH.					



SIGNATURE OF OFFICER TAKING REPORT L. VAZQUEZ	ID NO. 28517	SUPERVISOR	REQUIRED NOTICES SENT TO REGISTERED AND LEGAL OWNERS PER 22852 VC? <input type="checkbox"/> YES <input type="checkbox"/> NO	DATE NOTIFIED
---	------------------------	------------	--	---------------

**RECORDS OBTAINED
VIA SEARCH WARRANT**

**Los Robles Hospital Patient
Records for Rogelio
Gutierrez**

Obtained via Search Warrant on June 24, 2013

DETECTIVE
WORTHY
797-6402

SEARCH WARRANT AND AFFIDAVIT

RECEIVED


JUN 20 2013

AFFIDAVIT

 COPY

BY: Senior Deputy Dean Worthy, swear under oath that the facts expressed by me in the attached and incorporated **Statement of Probable Cause** are true and that based thereon I have probable cause to believe and do believe that the property described below may be lawfully seized pursuant to Penal Code section 1524, as indicated below, and is now located at the location(s) set forth below. Wherefore, I request that this Search Warrant be issued.

NIGHT SEARCH REQUESTED: YES NO

 #3149 VSO/MC
Signature of Affiant

MR# 571290
Seen ID# 82924884 215956028
Location 615 to 619 13
Search Attempts:

SEARCH WARRANT

BY THE PEOPLE OF THE STATE OF CALIFORNIA TO ANY SHERIFF, POLICEMAN OR PEACE OFFICER IN THE COUNTY OF VENTURA:

Proof, by affidavit, having been made before me by **Senior Deputy Dean Worthy** that there is probable cause to believe that the property described herein may be found at the location(s) set forth herein and that it may be lawfully seized pursuant to Penal Code section 1524 in that:

- it was stolen or embezzled;
- it was used as the means of committing a felony;
- it is possessed by a person with the intent to use it as a means of committing a public offense or is possessed by another to whom he or she may have delivered it for the purpose of concealing it or preventing its discovery;
- it tends to show that a felony has been committed or that a particular person has committed a felony;
- it tends to show that sexual exploitation of a child, in violation of Penal Code Section 311.3, or possession of matter depicting sexual conduct of a person under the age of 18 years, in violation of Penal Code Section 311.11, has occurred or is occurring;
- an arrest warrant has been issued for N/A;
- a provider of electronic communication service or remote computing service has records or evidence, as specified in Penal Code Section 1524.3, showing that property was stolen or embezzled constituting a misdemeanor, or that property or things are in possession of any person with the intent to use them as a means of committing a misdemeanor public offense, or in the possession of another to whom he or she may have delivered them for the purpose of concealing them or preventing their discovery;

*AD
DM
6-20-13*

246

KMC

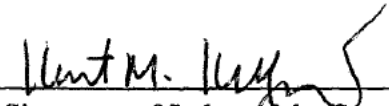
SEARCH WARRANT AND AFFIDAVIT

 COPY

AND TO SEIZE IT IF FOUND and bring it forthwith before me, or this court, at the courthouse of this court.

This Search Warrant and incorporated Affidavit was sworn and subscribed before me on this 19th day of JUNE, 2013, at 2:59 ~~AM~~ P.M. Wherefore, I find probable cause for the issuance of this Search Warrant and Accompanying Orders and do issue them.

NIGHT SEARCH APPROVED: YES NO




Signature of Judge of the Superior Court
County of Ventura

ORDER APPROVING PARTICIPATION OF CIVILIAN EXAMINERS

Civilian examiners in the employ of the Southern California High Technology Task Force may assist and participate in the search of any cellular telephone(s) and other electronic storage devices which may be found in the Target Vehicle.

CIVILIAN EXAMINERS APPROVED: YES NO



Signature of Judge of the Superior Court
County of Ventura

RMK

SEARCH WARRANT AND AFFIDAVIT

YOU ARE THEREFORE COMMANDED TO SEARCH:

 COPY

LOCATION NO. 3:

Los Robles Hospital
215 W. Janss Road
Thousand Oaks, CA 91360
Phone: (805) 370-4895
Fax: (805) 370-4726
ATTN: Medical Records
Method of Service: In person / hand delivery

FOR THE FOLLOWING PROPERTY / MEDICAL RECORDS:

Any and all medical records, be it in paper or electronic form for patient **Rogelio Prieto Gutierrez** with a date of birth of: [REDACTED] and a social security number of: [REDACTED] Gutierrez was transported by ambulance to the Los Robles Hospital on June 15, 2013 for gunshot wounds. st

To further include, any and all notes, medical documents or hospital forms completed by doctors and/or nurses, lab reports, and any documentation involving toxicology regarding any blood or urine specimens which may have been tested while Rogelio Gutierrez was a patient at Los Robles Hospital. This includes any and all reports or other documents which contain the results or findings of any such toxicology lab work/tests which may have been performed on Rogelio Gutierrez' blood or urine specimen(s).

IT IS FURTHER ORDERED:

That the Ventura County Sheriff's Office is ordered to pay Los Robles Hospital, or whichever entity is responsible for maintaining and collecting the aforementioned medical records, and for who performs the search and supplies the records sought in this search warrant, reasonable costs for retrieving such records.

KMK

**PATIENT RECORDS FOR
ROGELIO GUTIERREZ**

**FROM: Crestwood Behavioral Health
Center, San Jose CA**

MENTAL HEALTH ADMINISTRATION

CUSTODIAN OF RECORDS: [REDACTED]

828 S. Bascom Avenue, Suite 200

San Jose, CA 95128

Phone: (408) [REDACTED]

Service by Fax: [REDACTED]

Fax advising Ventura County Sheriff's Office that the records we were seeking pursuant to search warrant were not in their possession.

*** Mental Health Patient Records for Rogelio Gutierrez ended up being in the possession of Crestwood Behavioral Health Center, San Jose***

Santa Clara Valley Health & Hospital System
Mental Health Department
Administration Office
828 S. Bascom Avenue, Suite 200
San Jose, California 95128
Phone (408)885-5770
[REDACTED]



FAX COVER SHEET

CONFIDENTIAL CLIENT INFORMATION

Number of Pages Faxed (including fax cover page) 10

DATE: 6/26/2013

TO: Detective Dean Worthy
Ventura County Sheriff's Office
Major Crimes Bureau / Homicide
5177 Camino Ruiz
Camarillo, CA 93012
Fax: [REDACTED]

FROM: [REDACTED] Custodian of Records
Fax# [REDACTED]
Tel# [REDACTED]

RE: ROGELIO PRIETO GUTIERREZ DOB: [REDACTED]

Letter and Declaration of No Records are attached.

The attached material is **CONFIDENTIAL CLIENT INFORMATION** and protected by the federal Healthcare Insurance Portability and Accountability Act (HIPAA) and the California Welfare and Institution Code, Section 5328.

In the event that it is mistakenly sent to an incorrect number, please call (*collect if it is a toll or long distance rate*) and notify us of the error, then please destroy the material to protect the client's right to privacy. Thank you!

Notes: If any problems regarding transmission of fax:
Please call [REDACTED]
Ask for _____



Ventura County Sheriff's Office

SPECIAL SERVICES/MAJOR CRIMES UNIT
FAX: (805) 658-4552

GEOFF DEAN
SHERIFF

GARY PENTIS
JOHN CROMBACH
ASST. SHERIFFS

FAX TRANSMITTAL FORM

TO: Mental Health Administration
(Crestwood Behavioral Health Center) **FAX:** (408) 885-5789
DATE: June 19, 2013 **TIME:** 16:43
PAGES: 4 (including cover page)
FROM: Detective Dean Worthy **Phone:** (805) 384-4745

Mental Health Administration
828 South Bascom Avenue, Suite 200
San Jose, CA 95128
Director: [REDACTED]
Deputy Director: [REDACTED]
Medical Director: [REDACTED]
ATTN: Records Bureau

Attached is a search warrant signed by a Superior Court Judge, County of Ventura, State of California. The patient records we are seeking records for are fully outlined in the attached search warrant. The patient is **Rogelio Prieto Gutierrez** (Date of Birth: [REDACTED] social security number: [REDACTED]). Investigation revealed Gutierrez was recently a patient at Crestwood Behavioral Health Center. We understand a portion or all of the records we are seeking are currently in the possession of "Mental Health Administration."

Mental Health Administration's prompt compliance with this search warrant is greatly appreciated, as this is an attempted murder investigation and the records in your possession are quite valuable to this case. If you have any questions whatsoever, please feel free to contact me directly; contact information below.

Respectfully,
Detective Dean Worthy

Patient Records to:
Detective Dean Worthy
Ventura County Sheriff's Office
Major Crimes Bureau / Homicide
5177 Camino Ruiz
Camarillo, CA 93012
(805) 384-4745
FAX [REDACTED]
Electronic Mail Address: [REDACTED]



Mental Health Administration
 828 South Bascom Avenue, Suite 200
 San Jose, California 95128
 Tel (408) 885-5770
 Fax [REDACTED]

*Dedicated to the Health
 of the Whole Community*

DEPARTMENT OF
 MENTAL HEALTH

June 25, 2013

TO: Detective Dean Worthy
 Ventura County Sheriff's Office
 Major Crimes Bureau / Homicide
 5177 Camino Ruiz
 Camarillo, CA 93012
 Fax [REDACTED]

RE: ROGELIO PRIETO GUTIERREZ DOB: [REDACTED]

Dear Madam/Sir:

Please see my attached declaration regarding your request to produce mental health outpatient records.

I am authorized to certify records for Mental Health Outpatient Services. If your request is for inpatient or emergency psychiatric services records, please contact Santa Clara County Health Hospital System, LPS and Psychiatric Records Department at Phone [REDACTED] Fax [REDACTED]

If you require information from Jail, you may contact Jail Records Office / 2nd Floor Mental Health 150 West Hedding St., San Jose, CA 95110- Phone (408) 808-5200 Fax [REDACTED]

If you have any questions, please call [REDACTED]

Sincerely,
 [REDACTED]

Custodian of Records
 Mental Health Outpatient Services

LL:ld



Mental Health Administration
828 South Bascom Avenue, Suite 200
San Jose, California 95128
Tel (408) 885-5770
Fax [REDACTED]

*Dedicated to the Health
of the Whole Community*

DEPARTMENT OF
MENTAL HEALTH

DECLARATION OF CUSTODIAN OF NO RECORDS

I, [REDACTED] declare that I am the duly authorized Custodian of Records for Mental Health Department Outpatient Services, and I have authority to certify said records.

On June 19, 2013, Mental Health Administration received the attached request for the mental health records of **ROGELIO PRIETO GUTIERREZ** DOB: [REDACTED].

I hereby declare under penalty of perjury that the following statements are true to the best of my knowledge and belief. A thorough search has been made for the Mental Health Outpatient Records and no such items were found. No copies of records are transmitted because we cannot locate said records.

Executed on June 25, 2013 in Santa Clara County, California.

[REDACTED]

Custodian of Records
Mental Health Outpatient Services

[REDACTED]

Witness

LL:ld

METRO PCS CELL PHONE RECORDS

NUMBER: ([REDACTED]) [REDACTED]

In response to Search Warrant

metroPCS

SMS/Text Messages

Records for Target # [REDACTED] rom: 6/7/2013 To 6/15/2013		
Message Date/Time	Source	Destination
6/7/2013 00:01:48	[REDACTED]	Cm tigo tu sabras yo ya estoy empacando y7tambien esmi derecho saver donde ban a pasar la noche los ninos
6/7/2013 00:11:03	[REDACTED]	Mana me voy a quedar con mi amiga gracias mannana te llamo
6/7/2013 00:12:48	[REDACTED]	Ok cuidese mucho .y recueede las cosas pasan por algo ..y algo mejor ade estar preparado para uste ...y otra cosa no vaya ir sola ala casa ok por su bien
6/7/2013 00:13:15	[REDACTED]	Ok
6/7/2013 00:13:16	[REDACTED]	Y si le llama ese hombre no le conteste..no se lo merece
6/7/2013 00:13:46	[REDACTED]	Y no vaya estar llorando . El no merece ni una lagrima suya
6/7/2013 00:18:49	[REDACTED]	Si ok
6/7/2013 00:51:49	[REDACTED]	Beatris donde estas, estas bien llamame xfas ya me quiero dormir pero estoy preocupada no se q desidiste haser bueno ojala todo este bien
6/7/2013 01:01:23	[REDACTED]	Bien ando aqui con mi amiga gracias por hablarme mannana te hablo para qballamos
6/7/2013 01:12:10	[REDACTED]	Ok q descansas dios te bendiga y te proteja acuerdate dios contigo quien contra ti no lo o bides es x q bienen cosasa grandes para ti te quiero amiga de corason
6/7/2013 01:13:50	[REDACTED]	Me duele berte asi pero si de algo te sirbe no estas sola tus h jos son el mejor regalo q tienes x b bir buenas noches
6/7/2013 01:14:38	[REDACTED]	Si gracias
6/7/2013 01:20:46	[REDACTED]	Mira mannan voy por mis cosas
6/7/2013 01:22:15	[REDACTED]	Donde estas te estoy esperando
6/7/2013 03:04:44	[REDACTED]	Esoquete ayas pasad la noche cn otro eso fue l ultimo telo dije
6/7/2013 04:22:44	[REDACTED]	Contestame pr favor
6/7/2013 04:27:25	[REDACTED]	Nome voy adormir astaque regreses ok.aber quetanto me quieres.
6/7/2013 04:33:19	[REDACTED]	Mesiento mal ni haci bas a benir
6/7/2013 04:44:49	[REDACTED]	Asi tiras un matrimonimo de 8aos por una noche con tu amigo este fue el ultimo mensaje y yamada para manana yano mebas a encontrar adios y
6/7/2013 04:46:38	[REDACTED]	Que ese tede la felizidad queyo notedi
6/7/2013 04:53:00	[REDACTED]	Isi pensavas quenome me animava hoy telo compruebo quesí.yque estoy palarastre pues abersi otra sime quiere ok bay
6/7/2013 06:42:57	[REDACTED]	Ast que oras teba adejar benir ya amaneso
6/7/2013 10:19:58	[REDACTED]	Voy a aser un pedi do por si quieres algo
6/7/2013 10:49:36	[REDACTED]	No ahorita no tengo nada de pedido no trabajaste
6/7/2013 10:50:15	[REDACTED]	No
6/7/2013 11:35:54	[REDACTED]	Se corto ya me van a pasar para el numero ahorita voy a tu casa
6/7/2013 11:39:10	[REDACTED]	Biatris boy a recojer mi cheque ahorita q llegue te hablo sale
6/7/2013 11:42:46	[REDACTED]	Oye no cres q te de el mio
6/7/2013 12:36:58	[REDACTED]	Vero no tendras el numero de cell de yuri la del head star
6/7/2013 12:40:20	[REDACTED]	No ya no lo tengo para que lo quieres
6/7/2013 12:41:56	[REDACTED]	Oh esq ella me dijo q me podia ayudar a agarrar ayudas facilmente claudia no lo tendra
6/7/2013 12:43:12	[REDACTED]	Nose deja le pregunto ayudas de que
6/7/2013 12:48:38	[REDACTED]	1 new msg for [REDACTED] last msg recei 7 10:48:38 AM 2013
6/7/2013 12:51:14	[REDACTED]	Mira necesitamos ablar
6/7/2013 12:51:25	[REDACTED]	0 new msgs for [REDACTED] last msg received on Fri Jun 7 10:51:25 AM 2013
6/7/2013 18:10:47	[REDACTED]	Si levantaste a ely
6/7/2013 18:13:59	[REDACTED]	Powder fresh roll on vero tienes ese desodorante asi se llama
6/7/2013 18:24:25	[REDACTED]	No lotengo quieres que lo encarge
6/7/2013 18:27:22	[REDACTED]	Si un desmaquillante tambien
6/7/2013 18:27:52	[REDACTED]	Ok
6/7/2013 18:42:47	[REDACTED]	No
6/7/2013 18:50:17	[REDACTED]	Yala levante
6/7/2013 18:51:08	[REDACTED]	Dejala ahi ya voy por ella no te la lleves
6/7/2013 19:13:29	[REDACTED]	Onde esta ely
6/7/2013 19:15:01	[REDACTED]	En su casa
6/7/2013 19:15:44	[REDACTED]	Tambien mi hijo
6/7/2013 19:16:36	[REDACTED]	Ya lo levantaste
6/7/2013 19:19:27	[REDACTED]	Ya pase porlos dos y tu yalo levantaste otra vez
6/7/2013 19:20:07	[REDACTED]	Deverddad lo levantaste oh no ya voy por el
6/7/2013 20:47:32	[REDACTED]	Q hace como le fue

metroPCS
SMS/Text Messages

Records for Target #:		From: 6/7/2013 To 6/15/2013	
Message Date/Time	Source	Destination	Message
6/7/2013 21:22:49			Hay mana pues ya se fue
6/7/2013 21:23:51			Y en donde esta usted
6/7/2013 21:24:35			Estoy en el cuarto de los ninos
6/7/2013 21:25:24			Y apoco ahi se va a quedar
6/7/2013 23:48:33			1 new msg for [REDACTED] last msg received on Fri Jun 7 09:48:33 PM 2013
6/8/2013 00:08:34			0 new msgs for [REDACTED] last msg received on Fri Jun 7 10:08:34 PM 2013
6/8/2013 00:30:31			Ya te dormiste me vine donde mi amiga me dijo teresa q mannana queria hablar conmigo aver q me dice
6/8/2013 00:33:51			No te preocupes mija tu sabes que puedes contar conmigo OK
6/8/2013 00:34:47			Ok gracias
6/8/2013 03:55:01			Te amo
6/8/2013 10:35:00			Hola como esta
6/8/2013 10:38:57			Que haces?
6/8/2013 11:58:03			Holla andaba dormida tu q hases
6/8/2013 11:59:38			Adonde estas? Estas bien?
6/8/2013 12:00:20			Ven
6/8/2013 12:03:18			Si estoy bien ando donde una amiga
6/8/2013 12:03:54			Y como estan los ninos? Como te sientes?
6/8/2013 12:14:29			Bien estan bien y yo tambien lo bueno q tengo algo de dinero si no
6/8/2013 12:14:58			Vienes o que
6/8/2013 13:05:36			Yes I have tupperware
6/8/2013 13:07:49			1 new msg for [REDACTED] last msg received on Sat Jun 8 11:07:49 AM 2013
6/8/2013 13:52:30			Do you want to come today or monday
6/8/2013 13:59:46			Can I go monday at nine am
6/8/2013 14:00:52			Yes
6/8/2013 14:01:33			Ok thaks I see you
6/8/2013 14:02:07			Manita ahorita te llamo ando arreglando algo
6/8/2013 14:46:23			Hola [REDACTED] estas todabia tienes toper [REDACTED]@N!7@4u:}
6/8/2013 16:12:56			Si quien habla
6/8/2013 16:13:25			0 new msgs for [REDACTED] last msg received on Sat Jun 8 02:13:25 PM 2013
6/8/2013 16:14:00			Soy [REDACTED] [REDACTED]@N!7@4u:}
6/9/2013 21:15:55			Hola amiga aki mirando la tv
6/9/2013 21:18:06			Ya llegaste oye no saves mannana tienen clases los ninos
6/9/2013 21:25:44			Pues no se mana
6/9/2013 21:32:28			Dice una seora ke no tienen clase Man
6/9/2013 21:35:15			Ok manana vas a trabajar
6/9/2013 21:35:53			Si amiga y tu como estas?
6/9/2013 21:39:35			Pues aqui mana pasandola oye manana puedo ir
6/9/2013 22:16:16			Bas a venir amiga
6/10/2013 00:13:11			Me hablo
6/10/2013 00:15:39			Tengo aqui en la casa lo que me encargo
6/10/2013 00:21:55			[REDACTED] como estas
6/10/2013 02:52:15			[REDACTED] I had a filling come out of my tooth so I need to see a dentist in the morning. I will have to call you when I get back, I am sorry
6/10/2013 09:48:36			Buenos dias [REDACTED]
6/10/2013 10:26:28			Holla manita oye alra [REDACTED] paso a dejarte eso
6/10/2013 10:36:22			Gracias [REDACTED] cuanto va set
6/10/2013 11:30:25			Q haces como estas?
6/10/2013 11:35:44			Ahorita q balla te digo
6/10/2013 11:44:55			
6/10/2013 11:45:14			Okk
6/10/2013 11:51:41			Okk
6/10/2013 11:51:41			Aqui boy a trabajar y tu
6/10/2013 11:58:20			Aqui en la casa tu cres ahora entras mas temprano

metroPCS
SMS/Text Messages

Records for Target #: [REDACTED] From: 6/7/2013 To 6/15/2013	
Message Date/Time	Message
6/10/2013 12:05:21	Viki como aque potassium bienes. Esq boy a trabajar
6/10/2013 12:19:40	Oh quieres q valla a tu trabajo
6/10/2013 12:19:52	No alas12
6/10/2013 12:45:06	Centro alas 12 puedes venir a mi casa
6/10/2013 12:51:06	Oye mana te iva a decir si el sabado me dejbas hase una yarda en tu casa
6/10/2013 12:57:10	Si
6/10/2013 13:06:56	Q hace
6/10/2013 13:07:34	Aqui nomas y tu
6/10/2013 13:08:09	Y como le a ido todo bien donde esta
6/10/2013 13:08:24	Ok el viernes te llamo para quedar bien de acvuerdo gracias vas a trabajar el sabado
6/10/2013 13:09:45	Pues bien teresa me dijo q podia estar aqui hasta q me estabilise y agarre algo un departamento a algo y q encuentre trabajo y q ella me presta si ocupo dinero
6/10/2013 13:10:46	O esta bien entonces no esta el hombre ahi
6/10/2013 13:11:46	Ok creo q mi suegra quieren hacer una el viernes
6/10/2013 13:12:13	No y ustedes q hasen van ha venir
6/10/2013 13:13:05	Y el para donde se fue y los papas ahi estan
6/10/2013 13:13:26	Ok
6/10/2013 13:14:18	Ellos si pero ya se van a ir
6/10/2013 13:15:15	Y como estan las cosas con ellos
6/10/2013 13:42:15	Pues bien no dicen nada
6/10/2013 15:58:31	Vicki cual es la diteccion de la clinica denyal
6/10/2013 16:00:16	No me la se esta porla walmart quieres q pregunte van a venir
6/10/2013 16:04:43	Si porfa y como se lla
6/10/2013 16:05:00	Y como se llama la clinica
6/10/2013 19:00:42	Q y q eran tus cosas
6/10/2013 19:08:42	Ya saliste donde estan
6/10/2013 19:49:21	Ya va llegar
6/10/2013 19:50:00	Ya
6/10/2013 19:51:01	Ok xq no comi para comer con uste
6/10/2013 19:51:24	Ok
6/10/2013 21:38:06	Can -I go for topper
6/11/2013 00:04:21	Como andan
6/11/2013 00:07:11	Aqui todsviA no llegamos y el nino no deja de llorar
6/11/2013 00:07:57	Como van roxana ya mero llegan
6/11/2013 00:09:00	No todavia nos falta mucho
6/11/2013 00:09:11	Apoco pobrecito no quera leche o esq ya tiene hambre
6/11/2013 00:10:02	Ya le quise dar y no quierw nada
6/11/2013 00:11:39	Hay mana pues concuidado q ya ves q luego los pone de nervios y van manejando
6/11/2013 00:12:48	Eso si ya se ba quedando dormido
6/11/2013 00:13:02	Y como esta uste comose siente la vi triste
6/11/2013 00:16:37	Hay mana es de todo pero mas es como preocupacion ya ves lo q te platique pero pues es dificil siempre una separacion como sea es muy dificil
6/11/2013 00:17:49	Pues eso si
6/11/2013 00:24:43	Hay mana pues mannana te hablo con cuidado y buenas noches
6/11/2013 00:25:47	Si esta bien cuideae y buenAs noches ya cAsi llegamos
6/11/2013 01:53:09	1 new msg for [REDACTED] last msg received on Mon Jun 10 11:53:08 PM 2013
6/11/2013 01:55:50	Entonces maana ablo ala migracin para cancelar todo
6/11/2013 03:18:08	2 new msgs for [REDACTED] last msg received on Tue Jun 11 01:18:07 AM 2013
6/11/2013 04:44:08	3 new msgs for [REDACTED] last msg received on Tue Jun 11 02:44:08 AM 2013
6/11/2013 09:12:01	B ki nesecito
6/11/2013 09:21:37	4 new msgs for [REDACTED] last msg received on Tue Jun 11 07:21:37 AM 2013
6/11/2013 09:25:27	Nesecito ablar contigo pero sin payasadas porfavor mija ok
6/11/2013 10:18:04	0 new msgs for [REDACTED] last msg received on Tue Jun 11 08:18:03 AM 2013
6/11/2013 10:25:04	B ki era:1na broma xlo del cumple aos. Payasa porque lomandaste?

metroPCS
SMS/Text Messages

Records for Target #: [REDACTED] From: 6/7/2013 To 6/15/2013	
Message Date/Time	Message
6/11/2013 11:14:49	Andas trabajando
6/11/2013 12:14:32	A [REDACTED] puedes darme el telefono de viri para ir
6/11/2013 16:13:37	1 new msg for [REDACTED] last msg received on Tue Jun 11 02:13:37 PM 2013
6/11/2013 16:42:12	0 new msgs for [REDACTED] last msg received on Tue Jun 11 02:42:12 PM 2013
6/11/2013 21:21:48	1 new msg for [REDACTED] last msg received on Tue Jun 11 07:21:48 PM 2013
6/12/2013 00:04:17	Holla mana q hases
6/12/2013 00:26:03	Aqui viendo la novela y uste q hace
6/12/2013 00:42:55	2 new msgs for [REDACTED] last msg received on Tue Jun 11 10:42:55 PM 2013
6/12/2013 00:47:31	Y [REDACTED] bas a contestar
6/12/2013 01:00:25	Ese estu apoyo.no quieres benir ok.cuando tume ocupes tambn tevoy hacer haci
6/12/2013 01:05:08	Ven b ki nesequito tu comprension porfavor
6/12/2013 09:33:09	0 new msgs for [REDACTED] last msg received on Wed Jun 12 07:33:09 AM 2013
6/12/2013 18:50:20	1 new msg for [REDACTED] last msg received on Wed Jun 12 04:50:20 PM 2013
6/12/2013 19:00:59	0 new msgs for [REDACTED] last msg received on Wed Jun 12 05:00:59 PM 2013
6/12/2013 19:04:20	Nomas quiero saver si lo levantaste oh no para ir por el
6/12/2013 23:06:34	Yosi te amo.aunque medigas quetu ami no
6/13/2013 07:09:31	Ven
6/13/2013 10:52:27	Beatris cusndo ya te bayas abenr me ablas
6/13/2013 10:53:06	Ok ando en la escuela yote llamo
6/13/2013 17:02:52	1 new msg for [REDACTED] last msg received on Thu Jun 13 03:02:52 PM 2013
6/13/2013 17:32:53	0 new msgs for [REDACTED] last msg received on Thu Jun 13 03:32:52 PM 2013
6/13/2013 18:43:35	Vas a pasar por [REDACTED]
6/13/2013 18:44:22	Hola como estas?
6/13/2013 18:45:12	Holla aqui en la casa y tu como estas
6/13/2013 18:46:30	Bien, puedes hablar
6/13/2013 18:47:41	Si
6/13/2013 19:29:09	1 new msg for [REDACTED] last msg received on Thu Jun 13 05:29:09 PM 2013
6/13/2013 19:31:47	2 new msgs for [REDACTED] last msg received on Thu Jun 13 05:31:47 PM 2013
6/13/2013 19:41:09	0 new msgs for [REDACTED] last msg received on Thu Jun 13 05:41:09 PM 2013
6/13/2013 19:52:10	Vero te llego el pedido
6/13/2013 19:52:42	Todavia no
6/13/2013 19:54:33	Oh alomejor manana
6/13/2013 19:55:10	Yo creo que si
6/13/2013 23:51:00	[REDACTED] Manama necesitas un cuchillo yum
6/13/2013 23:55:45	Disculpa lo mande antes de terminar necesitas un cuchillo y un traste para q pongas los huesos
6/13/2013 23:56:42	Buenas noches a descansas
6/14/2013 10:50:51	1 new msg for [REDACTED] last msg received on Fri Jun 14 08:50:51 AM 2013
6/14/2013 13:02:05	2 new msgs for [REDACTED] last msg received on Fri Jun 14 11:02:05 AM 2013
6/14/2013 13:23:14	Bas a benir alacasa ono?01
6/14/2013 14:05:14	3 new msgs for [REDACTED] last msg received on Fri Jun 14 12:05:14 PM 2013
6/14/2013 14:06:54	4 new msgs for [REDACTED] last msg received on Fri Jun 14 12:06:54 PM 2013
6/14/2013 14:36:51	5 new msgs for [REDACTED] last msg received on Fri Jun 14 12:36:51 PM 2013

metroPCS
SMS/Text Messages

Records for Target #: [REDACTED]		From: 6/7/2013 To 6/15/2013
Message Date/Time	[REDACTED]	Message
6/14/2013 14:38:33	[REDACTED]	6 new msgs for [REDACTED] last msg received on Fri Jun 14 12:38:33 PM 2013
6/14/2013 16:08:18	[REDACTED]	0 new msgs for [REDACTED] last msg received on Fri Jun 14 02:08:17 PM 2013
6/14/2013 17:11:31	[REDACTED]	Holla q hases
6/14/2013 17:15:32	[REDACTED]	Hay boy
6/14/2013 17:17:40	[REDACTED]	Nada y tu?
6/14/2013 17:28:11	[REDACTED]	1 new msg for [REDACTED] last msg received on Fri Jun 14 03:28:11 PM 2013
6/14/2013 18:04:31	[REDACTED]	Oye quieres ir al chabacano
6/14/2013 18:16:18	[REDACTED]	2 new msgs for [REDACTED] last msg received on Fri Jun 14 04:16:18 PM 2013
6/14/2013 18:17:01	[REDACTED]	Cuando?
6/14/2013 18:21:20	[REDACTED]	Cuando?
6/14/2013 18:22:14	[REDACTED]	Vas a trabajar manana
6/14/2013 18:22:38	[REDACTED]	A que horas? Tu vaz a ir?
6/14/2013 18:24:05	[REDACTED]	A que horas? Tu vaz a ir?
6/14/2013 18:25:29	[REDACTED]	Alas 6 am pues si quieres ir voy si no pues no
6/14/2013 18:25:53	[REDACTED]	Mannana
6/14/2013 18:26:21	[REDACTED]	0 new msgs for [REDACTED] last msg received on Fri Jun 14 04:26:21 PM 2013
6/14/2013 18:27:03	[REDACTED]	No vas a comer
6/14/2013 18:33:01	[REDACTED]	Porque no contestas?
6/15/2013 07:28:35	[REDACTED]	Alma no tendras unos guantes no encuentre
6/15/2013 07:29:03	[REDACTED]	Erica fijate si tienes guantes ya voy
6/15/2013 17:34:42	[REDACTED]	Holla ya saliste
6/15/2013 18:57:10	[REDACTED]	No apenas como vez l
6/15/2013 19:05:05	[REDACTED]	Apoco esta bien no
6/15/2013 19:16:19	[REDACTED]	Pues bien cAnsada si tengo un [REDACTED] Pero ya voy a mi casa
6/15/2013 19:20:54	[REDACTED]	Oh esta bien y cuando vas a ir
6/15/2013 19:23:31	[REDACTED]	El lunes a las seis b as a ir o no a dises
6/15/2013 19:24:47	[REDACTED]	
6/15/2013 19:40:45	[REDACTED]	Al chabacano
6/15/2013 19:42:47	[REDACTED]	Si
6/15/2013 19:43:23	[REDACTED]	Tu vas a ir
6/15/2013 19:44:58	[REDACTED]	No se Manama te digo
6/15/2013 22:20:00	[REDACTED]	Hay mana q hases
6/15/2013 22:26:41	[REDACTED]	Estas ocupada yo creo si verdad sorry luego te llamo



**VENTURA COUNTY
SHERIFF'S OFFICE**

- **GEOFF DEAN**
Sheriff
- **GARY PENTIS**
Assistant Sheriff
- **JOHN CROMBACH**
Assistant Sheriff

MAJOR CRIMES 805. [REDACTED]

Date: 6/19/2013

To: Search Warrant for Metro PCS Phone Records

From: VCSO-MC VCSO-MC

PLEASE SEE ATTACHED DOCUMENTS FOR DETAILS OF SEARCH WARRANT.....

Note:

If any of these faxed copies are illegible, or you have not received the fax in its entirety, please contact us immediately.



Ventura County Sheriff's Office

**GEOFF DEAN
SHERIFF**

**GARY PENTIS
JOHN CROMBACH
ASST. SHERIFFS**

**SPECIAL SERVICES/MAJOR CRIMES UNIT
FAX: (805) [REDACTED]**

FAX TRANSMITTAL FORM

TO: Metro PCS **FAX:** [REDACTED]
DATE: June 19, 2013 **TIME:** 16:10
PAGES: 6 (including cover page)
FROM: Detective Dean Worthy **Phone:** (805) 384-4745

Metro PCS;
Subpoena Compliance Department

Attached is a search warrant signed by a Superior Court Judge, County of Ventura, State of California. The Targeted Phone Number we are seeking records for and additional instructions are fully outlined in the attached search warrant. Using various online public and law enforcement search engines I have already confirmed that Metro PCS is the current service provider for the Targeted Phone Number and the records we are seeking are presently in the possession of Metro PCS.

Metro PCS' prompt compliance with this search warrant is greatly appreciated, as this is an open attempt homicide investigation and the phone records are crucial evidence in this case. If you have any questions whatsoever, please feel free to contact me directly; contact information below. Thank you in advance for your cooperation.

Respectfully,
Detective Dean Worthy

Phone Records to:


Detective Dean Worthy
Ventura County Sheriff's Office
Major Crimes Bureau / Homicide
5177 Camino Ruiz
Camarillo, CA 93012
(805) 384-4745
FAX [REDACTED]
Electronic Mail Address: [REDACTED]

STATE OF CALIFORNIA - COUNTY OF VENTURA
SEARCH WARRANT AND AFFIDAVIT

AFFIDAVIT

I, **Senior Deputy Dean Worthy**, swear under oath that the facts expressed by me in the attached and incorporated **Statement of Probable Cause** are true and that based thereon I have probable cause to believe and do believe that the property described below may be lawfully seized pursuant to Penal Code section 1524, as indicated below, and is now located at the location(s) set forth below. Wherefore, I request that this Search Warrant be issued.

NIGHT SEARCH REQUESTED: YES NO


#3149 VSO/MC
Signature of Affiant

SEARCH WARRANT

BY THE PEOPLE OF THE STATE OF CALIFORNIA TO ANY SHERIFF, POLICEMAN OR PEACE OFFICER IN THE COUNTY OF VENTURA:

Proof, by affidavit, having been made before me by **Senior Deputy Dean Worthy** that there is probable cause to believe that the property described herein may be found at the location(s) set forth herein and that it may be lawfully seized pursuant to Penal Code section 1524 in that:

- it was stolen or embezzled;
- it was used as the means of committing a felony;
- it is possessed by a person with the intent to use it as a means of committing a public offense or is possessed by another to whom he or she may have delivered it for the purpose of concealing it or preventing its discovery;
- it tends to show that a felony has been committed or that a particular person has committed a felony;
- it tends to show that sexual exploitation of a child, in violation of Penal Code Section 311.3, or possession of matter depicting sexual conduct of a person under the age of 18 years, in violation of Penal Code Section 311.11, has occurred or is occurring;
- an arrest warrant has been issued for N/A ;
- a provider of electronic communication service or remote computing service has records or evidence, as specified in Penal Code Section 1524.3, showing that property was stolen or embezzled constituting a misdemeanor, or that property or things are in possession of any person with the intent to use them as a means of committing a misdemeanor public offense, or in the possession of another to whom he or she may have delivered them for the purpose of concealing them or preventing their discovery;

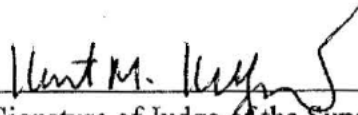
KMC

STATE OF CALIFORNIA - COUNTY OF VENTURA
SEARCH WARRANT AND AFFIDAVIT

AND TO SEIZE IT IF FOUND and bring it forthwith before me, or this court, at the courthouse of this court.

This Search Warrant and incorporated Affidavit was sworn and subscribed before me on this 19th day of JUNE, 2013, at 2:39 ~~A.M.~~ (P.M.) Wherefore, I find probable cause for the issuance of this Search Warrant and Accompanying Orders and do issue them.

NIGHT SEARCH APPROVED: YES NO

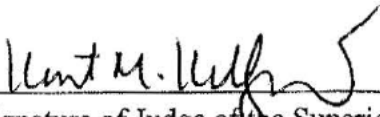


Signature of Judge of the Superior Court
County of Ventura

ORDER APPROVING PARTICIPATION OF CIVILIAN EXAMINERS

Civilian examiners in the employ of the Southern California High Technology Task Force may assist and participate in the search of any cellular telephone(s) and other electronic storage devices which may be found in the Target Vehicle.

CIVILIAN EXAMINERS APPROVED: YES NO



Signature of Judge of the Superior Court
County of Ventura


Handwritten initials

STATE OF CALIFORNIA - COUNTY OF VENTURA
SEARCH WARRANT AND AFFIDAVIT

NON-DISCLOSURE ORDER

The cellular telephone records described in this Search Warrant are sought pursuant to an official criminal investigation by the Ventura County Sheriff's Department of suspected felony conduct. There is probable cause to believe disclosure of this Search Warrant would impede the progress of that investigation. Pursuant to Section 7475 of the California Government Code, IT IS HEREBY ORDERED that Responding Party not directly or indirectly disclose the existence of this Search Warrant or the underlying criminal investigation to any of the Targeted Subscribers or any person associated therewith until further notice from this Court. IT IS HEREBY ORDERED that if for any reason Responding Party alters the service associated with any of the Targeted Cellular Telephone Accounts or any person associated therewith, Responding Party shall not reveal it has received legal process or that the alteration of service is related to the receipt of legal process.

NON-DISCLOSURE ORDER APPROVED: YES NO




Signature of Judge of the Superior Court
County of Ventura

ORDER EXTENDING DEADLINE FOR FILING RETURN

It is further ordered that the deadline for the filing of the return to this search warrant is extended to the date ten days after the affiant receives the responsive records from the Responding Parties, or the date ten days after any order is made unsealing this warrant, whichever is later.

EXTENSION ORDER APPROVED: YES NO



Signature of Judge of the Superior Court
County of Ventura

KMK

STATE OF CALIFORNIA - COUNTY OF VENTURA
SEARCH WARRANT AND AFFIDAVIT

YOU ARE THEREFORE COMMANDED TO SEARCH:

THE FOLLOWING LOCATIONS:

LOCATION NO. 4

Metro PCS
Subpoena Compliance Department
2250 Lakeside Boulevard
Richardson, Texas 75082
Service by FAX at [REDACTED]
Or by email at [REDACTED]

FOR THE FOLLOWING RECORDS:

Records for the following Targeted Phone Number: [REDACTED]
Time Period: 06/07/2013 @ 0001 hours through 06/15/2013 @ 2359 hours

1. Subscriber and billing information for cellular telephone number [REDACTED]
2. Outbound and inbound call details (including date, time, and duration of calls and the length of time that the cellular phone is "off the hook" for incoming or outgoing calls) for cellular telephone number [REDACTED]
3. Call origination/termination locations (including physical addresses and maps of cell sites involved) and/or GPS location information (including cell towers, sectors of cell towers, and strength of cell tower sector being utilized) for cellular telephone number [REDACTED] between 06/07/2013 and 06/15/2013; and continuing through ten (10) days of the execution of this order.
4. Subscriber information on any telephone numbers that dial cellular telephone number [REDACTED] between 06/07/2013 and 06/15/2013; and continuing through ten (10) days of the execution of this order;
5. All stored communications or files, including voice mail, inbound/outbound text messages data and communication, e-mail, digital images, buddy lists, and any other files associated with cellular telephone number [REDACTED] and/or Electronic Serial Numbers(s) (ESN) associated to subscribers' cellular telephones.
6. Make, model, serial number (aka IMEI number), Mobile Identification Number (MIN),

EMK

STATE OF CALIFORNIA - COUNTY OF VENTURA
SEARCH WARRANT AND AFFIDAVIT

and Electronic Serial Number (ESN), for cellular telephone number [REDACTED]

- 7. Payment information for telephone number [REDACTED]
- 8. All of the above records, whether possessed by the cellular service provider(s) listed above or any other cellular service provider.

IT IS FURTHER ORDERED that the cellular service provider(s) refrain from directly or indirectly disclosing the existence of this Search Warrant or criminal investigation to the subscriber, or any other person, for a period of 180 days from the date of this order.

IT IS FURTHER ORDERED that the telephone service providers identified above AND ALL OTHER TELEPHONE SERVICE PROVIDERS, providing service to any number identified through this order, shall furnish the Ventura County Sheriff's Office, upon written request, information as to the identity of telephone subscribers, published or non-published, appearing in the search noted above. The subscriber information shall be sent to the Affiant as per the Affiant's instructions by either fax, mail or e-mail.

IT IS FURTHER ORDERED that the Ventura County Sheriff's Office is ordered to pay the companies who perform the search and supply the records sought in this search warrant reasonable costs for retrieving the cell phone records requested.

ALL REQUESTED RECORDS SHALL BE SENT TO:

Ventura County Sheriff's Office / Major Crimes Bureau
Attention: Dean Worthy, Detective
5177 Camino Ruiz
Camarillo, California 93012
Fax [REDACTED]
Electronic Mail Address: [REDACTED]

KWK

SWITCH	CELL ID	SECTOR	AZIMUTH	ADDRESS
Sacramento	1	1	15	242 N. Sutter St
Sacramento	1	2	169	242 N. Sutter St
Sacramento	1	3	280	242 N. Sutter St
Sacramento	2	1	0	1821 E. Charter Way
Sacramento	2	2	127	1821 E. Charter Way
Sacramento	2	3	220	1821 E. Charter Way
Sacramento	2	4	60	1821 E. Charter Way
Sacramento	2	5	170	1821 E. Charter Way
Sacramento	2	6	300	1821 E. Charter Way
Sacramento	3	1	23	4910 Claremont Ave
Sacramento	3	2	150	4910 Claremont Ave
Sacramento	3	3	264	4910 Claremont Ave
Sacramento	4	1	30	1640 N.Broadway Ave
Sacramento	4	2	122	1640 N.Broadway Ave
Sacramento	4	3	244	1640 N.Broadway Ave
Sacramento	5	1	26	4545 E. Hacienda Lane
Sacramento	5	2	186	4545 E. Hacienda Lane
Sacramento	5	3	285	4545 E. Hacienda Lane
Sacramento	6	1	18	11548 N. Hwy. 99
Sacramento	6	2	143	11548 N. Hwy. 99
Sacramento	6	3	228	11548 N. Hwy. 99
Sacramento	7	1	0	1319 North Madison Street
Sacramento	7	2	180	1319 North Madison Street
Sacramento	7	3	270	1319 North Madison Street
Sacramento	7	4	90	1319 North Madison Street
Sacramento	8	1	0	318 N. Maple Ave.
Sacramento	8	2	120	318 N. Maple Ave.
Sacramento	8	3	240	318 N. Maple Ave.
Sacramento	9	1	345	16178 McKinley Ave.
Sacramento	9	2	105	16178 McKinley Ave.
Sacramento	9	3	225	16178 McKinley Ave.
Sacramento	10	1	0	50 W Turner Rd
Sacramento	10	2	120	50 W Turner Rd
Sacramento	10	3	240	50 W Turner Rd
Sacramento	11	1	0	3485 Shadowbrook Lane
Sacramento	11	2	180	3485 Shadowbrook Lane
Sacramento	11	3	270	3485 Shadowbrook Lane
Sacramento	11	4	90	3485 Shadowbrook Lane
Sacramento	12	1	350	14630 N. Beckman Rd
Sacramento	12	2	110	14630 N. Beckman Rd
Sacramento	12	3	240	14630 N. Beckman Rd
Sacramento	13	1	50	9156 S.Airport Way
Sacramento	13	2	160	9156 S.Airport Way

Sacramento	13	3	290	9156 S.Airport Way
Sacramento	14	1	349	8407 Kelly Dr.
Sacramento	14	2	100	8407 Kelly Dr.
Sacramento	14	3	233	8407 Kelly Dr.
Sacramento	15	1	0	3601 Pacific Avenue
Sacramento	15	2	120	3601 Pacific Avenue
Sacramento	15	3	240	3601 Pacific Avenue
Sacramento	15	4	60	3601 Pacific Avenue
Sacramento	15	5	180	3601 Pacific Avenue
Sacramento	15	6	300	3601 Pacific Avenue
Sacramento	16	1	0	711 W. Hammer Ln
Sacramento	16	2	180	711 W. Hammer Ln
Sacramento	16	3	270	711 W. Hammer Ln
Sacramento	16	4	90	711 W. Hammer Ln
Sacramento	17	1	0	2256 Arden Way
Sacramento	17	2	120	2256 Arden Way
Sacramento	17	3	240	2256 Arden Way
Sacramento	18	1	15	4401 Auburn Blvd
Sacramento	18	2	190	4401 Auburn Blvd
Sacramento	18	3	280	4401 Auburn Blvd
Sacramento	18	4	105	4401 Auburn Blvd
Sacramento	19	1	20	1995 Auburn Blvd
Sacramento	19	2	130	1995 Auburn Blvd
Sacramento	19	3	260	1995 Auburn Blvd
Sacramento	20	1	0	99 American River Canyon Dr
Sacramento	20	2	120	99 American River Canyon Dr
Sacramento	20	3	240	99 American River Canyon Dr
Sacramento	21	1	0	8897 Greenback Ln
Sacramento	21	2	180	8897 Greenback Ln
Sacramento	21	3	270	8897 Greenback Ln
Sacramento	22	1	0	7551 Greenback Ln
Sacramento	22	2	120	7551 Greenback Ln
Sacramento	22	3	240	7551 Greenback Ln
Sacramento	23	1	10	12009 Foundation Pl
Sacramento	23	2	130	12009 Foundation Pl
Sacramento	23	3	250	12009 Foundation Pl
Sacramento	24	1	10	9849 Fair Oaks Blvd
Sacramento	24	2	110	9849 Fair Oaks Blvd
Sacramento	24	3	260	9849 Fair Oaks Blvd
Sacramento	25	1	100	2099 Iron Point Rd
Sacramento	25	2	230	2099 Iron Point Rd
Sacramento	25	3	340	2099 Iron Point Rd
Sacramento	26	1	90	112 LePage Ct.
Sacramento	26	2	155	112 LePage Ct.
Sacramento	26	3	260	112 LePage Ct.
Sacramento	27	1	350	11211 Point East Drive
Sacramento	27	2	120	11211 Point East Drive

Sacramento	27	3	240	11211 Point East Drive
Sacramento	28	1	0	1180 Iron Point Rd.
Sacramento	28	2	100	1180 Iron Point Rd.
Sacramento	28	3	260	1180 Iron Point Rd.
Sacramento	29	1	10	5831 Rosebud Lane
Sacramento	29	2	120	5831 Rosebud Lane
Sacramento	29	3	260	5831 Rosebud Lane
Sacramento	30	1	0	5871 Silkwood Way
Sacramento	30	2	120	5871 Silkwood Way
Sacramento	30	3	240	5871 Silkwood Way
Sacramento	30	4	60	5871 Silkwood Way
Sacramento	30	5	180	5871 Silkwood Way
Sacramento	30	6	300	5871 Silkwood Way
Sacramento	31	1	0	8310 Oak Avenue
Sacramento	31	2	120	8310 Oak Avenue
Sacramento	31	3	240	8310 Oak Avenue
Sacramento	32	1	0	5133 Engle Rd
Sacramento	32	2	135	5133 Engle Rd
Sacramento	32	3	255	5133 Engle Rd
Sacramento	33	1	0	3130 Bradshaw
Sacramento	33	2	105	3130 Bradshaw
Sacramento	33	3	240	3130 Bradshaw
Sacramento	34	1	0	4235 Forcum Ave Bldg 618 Suite 150
Sacramento	35	1	0	3261 Fitzgerald Rd
Sacramento	35	2	120	3261 Fitzgerald Rd
Sacramento	35	3	240	3261 Fitzgerald Rd
Sacramento	36	1	15	111 Scripps Dr
Sacramento	36	2	135	111 Scripps Dr
Sacramento	36	3	255	111 Scripps Dr
Sacramento	37	1	0	9630 Kiefer Blvd.
Sacramento	37	2	120	9630 Kiefer Blvd.
Sacramento	37	3	240	9630 Kiefer Blvd.
Sacramento	38	1	60	8180 Folsom Blvd
Sacramento	38	2	180	8180 Folsom Blvd
Sacramento	38	3	290	8180 Folsom Blvd
Sacramento	39	1	10	8301 Madison Ave
Sacramento	39	2	185	8301 Madison Ave
Sacramento	39	3	260	8301 Madison Ave
Sacramento	39	4	100	8301 Madison Ave
Sacramento	40	1	15	8212 Fair Oaks
Sacramento	40	2	135	8212 Fair Oaks
Sacramento	40	3	255	8212 Fair Oaks
Sacramento	41	1	0	2233 Watt Ave
Sacramento	41	2	170	2233 Watt Ave
Sacramento	41	3	260	2233 Watt Ave
Sacramento	41	4	90	2233 Watt Ave
Sacramento	42	1	15	1829 22nd St.

Sacramento	42	2	135	1829 22nd St.
Sacramento	42	3	255	1829 22nd St.
Sacramento	43	1	50	1959 Railroad Dr.
Sacramento	43	2	190	1959 Railroad Dr.
Sacramento	43	3	290	1959 Railroad Dr.
Sacramento	44	1	30	1133 Blumenfeld Dr
Sacramento	44	2	150	1133 Blumenfeld Dr
Sacramento	44	3	270	1133 Blumenfeld Dr
Sacramento	44	4	90	1133 Blumenfeld Dr
Sacramento	44	5	210	1133 Blumenfeld Dr
Sacramento	44	6	330	1133 Blumenfeld Dr
Sacramento	45	1	50	3301 C St
Sacramento	45	2	150	3301 C St
Sacramento	45	3	270	3301 C St
Sacramento	46	1	10	1120 Shore St
Sacramento	46	2	130	1120 Shore St
Sacramento	46	3	250	1120 Shore St
Sacramento	47	1	0	4520 Franklin Blvd
Sacramento	47	2	120	4520 Franklin Blvd
Sacramento	47	3	240	4520 Franklin Blvd
Sacramento	48	1	0	701 N Market Blvd.
Sacramento	48	2	120	701 N Market Blvd.
Sacramento	48	3	240	701 N Market Blvd.
Sacramento	49	1	0	Foothill Blvd & Atkinson St.
Sacramento	49	2	110	Foothill Blvd & Atkinson St.
Sacramento	49	3	240	Foothill Blvd & Atkinson St.
Sacramento	50	1	10	2750 Gateway Oaks Dr.
Sacramento	50	2	110	2750 Gateway Oaks Dr.
Sacramento	50	3	220	2750 Gateway Oaks Dr.
Sacramento	51	1	10	2200 Garden Hwy
Sacramento	51	2	110	2200 Garden Hwy
Sacramento	51	3	240	2200 Garden Hwy
Sacramento	52	1	0	811 Jessie Ave
Sacramento	52	2	100	811 Jessie Ave
Sacramento	52	3	240	811 Jessie Ave
Sacramento	53	1	0	6550 Belleau Wood Lane
Sacramento	53	2	120	6550 Belleau Wood Lane
Sacramento	53	3	240	6550 Belleau Wood Lane
Sacramento	53	4	60	6550 Belleau Wood Lane
Sacramento	53	5	180	6550 Belleau Wood Lane
Sacramento	53	6	300	6550 Belleau Wood Lane
Sacramento	54	1	60	4340 South River Road
Sacramento	54	2	180	4340 South River Road
Sacramento	54	3	310	4340 South River Road
Sacramento	55	1	10	8998 Pocket Rd
Sacramento	55	2	120	8998 Pocket Rd
Sacramento	55	3	280	8998 Pocket Rd

Sacramento	56	1	5	300 J Street
Sacramento	56	2	110	300 J Street
Sacramento	56	3	250	300 J Street
Sacramento	57	1	0	3801 Florin road
Sacramento	57	2	120	3801 Florin road
Sacramento	57	3	240	3801 Florin road
Sacramento	57	4	60	3801 Florin road
Sacramento	57	5	180	3801 Florin road
Sacramento	57	6	300	3801 Florin road
Sacramento	58	1	0	7576 Stockton Blvd
Sacramento	58	2	110	7576 Stockton Blvd
Sacramento	58	3	240	7576 Stockton Blvd
Sacramento	59	1	320	9350 Calvine Rd
Sacramento	59	2	90	9350 Calvine Rd
Sacramento	59	3	210	9350 Calvine Rd
Sacramento	60	1	0	8955 Tokay Ln
Sacramento	60	2	120	8955 Tokay Ln
Sacramento	60	3	240	8955 Tokay Ln
Sacramento	61	1	0	5424 Lemon Hill Ave
Sacramento	61	2	120	5424 Lemon Hill Ave
Sacramento	61	3	240	5424 Lemon Hill Ave
Sacramento	61	4	60	5424 Lemon Hill Ave
Sacramento	61	5	180	5424 Lemon Hill Ave
Sacramento	61	6	300	5424 Lemon Hill Ave
Sacramento	62	1	50	10260 Waterman Rd
Sacramento	62	2	230	10260 Waterman Rd
Sacramento	62	3	300	10260 Waterman Rd
Sacramento	62	4	160	10260 Waterman Rd
Sacramento	63	1	0	6738 Calvine Rd.
Sacramento	63	2	120	6738 Calvine Rd.
Sacramento	63	3	240	6738 Calvine Rd.
Sacramento	64	1	100	220 Harter Ave
Sacramento	64	2	220	220 Harter Ave
Sacramento	64	3	320	220 Harter Ave
Sacramento	65	1	0	9525 E. Brodrick Ave
Sacramento	65	2	170	9525 E. Brodrick Ave
Sacramento	65	3	250	9525 E. Brodrick Ave
Sacramento	65	4	80	9525 E. Brodrick Ave
Sacramento	66	1	0	8000 Crowder Lane
Sacramento	66	2	120	8000 Crowder Lane
Sacramento	66	3	240	8000 Crowder Lane
Sacramento	67	1	340	8475 Auburn Blvd
Sacramento	67	2	120	8475 Auburn Blvd
Sacramento	67	3	250	8475 Auburn Blvd
Sacramento	67	4	50	8475 Auburn Blvd
Sacramento	68	1	90	2024 Taylor Rd
Sacramento	68	2	220	2024 Taylor Rd

Sacramento	68	3	340	2024 Taylor Rd
Sacramento	69	1	60	1490 Gladding Rd
Sacramento	69	2	180	1490 Gladding Rd
Sacramento	69	3	300	1490 Gladding Rd
Sacramento	70	1	0	6529 32nd St.
Sacramento	70	2	120	6529 32nd St.
Sacramento	70	3	240	6529 32nd St.
Sacramento	71	1	350	606 Delano St
Sacramento	71	2	120	606 Delano St
Sacramento	71	3	240	606 Delano St
Sacramento	72	1	0	1620 E. Roseville Parkway
Sacramento	72	2	110	1620 E. Roseville Parkway
Sacramento	72	3	240	1620 E. Roseville Parkway
Sacramento	73	1	30	5000 Rocklin Road
Sacramento	73	2	255	5000 Rocklin Road
Sacramento	73	3	320	5000 Rocklin Road
Sacramento	73	4	140	5000 Rocklin Road
Sacramento	74	1	0	8150 Industrial Ave.
Sacramento	74	2	120	8150 Industrial Ave.
Sacramento	74	3	240	8150 Industrial Ave.
Sacramento	74	4	60	8150 Industrial Ave.
Sacramento	74	5	180	8150 Industrial Ave.
Sacramento	74	6	300	8150 Industrial Ave.
Sacramento	75	1	0	7309 Roseville Rd.
Sacramento	75	2	120	7309 Roseville Rd.
Sacramento	75	3	235	7309 Roseville Rd.
Sacramento	76	1	45	Mack Rd. & Deer Meadow Dr.
Sacramento	76	2	135	Mack Rd. & Deer Meadow Dr.
Sacramento	76	3	315	Mack Rd. & Deer Meadow Dr.
Sacramento	77	1	345	1515 Fresno Ave.
Sacramento	77	2	108	1515 Fresno Ave.
Sacramento	77	3	215	1515 Fresno Ave.
Sacramento	78	1	340	3100 Zinfandel Drive
Sacramento	78	2	105	3100 Zinfandel Drive
Sacramento	78	3	230	3100 Zinfandel Drive
Sacramento	79	1	15	1150 Eastern Avenue
Sacramento	79	2	135	1150 Eastern Avenue
Sacramento	79	3	255	1150 Eastern Avenue
Sacramento	80	1	345	3701 Marconi Avenue
Sacramento	80	2	160	3701 Marconi Avenue
Sacramento	80	3	260	3701 Marconi Avenue
Sacramento	80	4	60	3701 Marconi Avenue
Sacramento	81	1	355	11239 Midway Rd
Sacramento	81	2	120	11239 Midway Rd
Sacramento	81	3	250	11239 Midway Rd
Sacramento	82	1	25	65 Heritage Lane
Sacramento	82	2	115	65 Heritage Lane

Sacramento	82	3	270	65 Heritage Lane
Sacramento	83	1	0	3415 Silverbell Rd#8
Sacramento	83	2	110	3415 Silverbell Rd#8
Sacramento	83	3	240	3415 Silverbell Rd#8
Sacramento	84	1	300	5646 Lincoln Blvd
Sacramento	84	2	50	5646 Lincoln Blvd
Sacramento	84	3	180	5646 Lincoln Blvd
Sacramento	85	1	0	2800 Live Oak Blvd
Sacramento	85	2	170	2800 Live Oak Blvd
Sacramento	85	3	240	2800 Live Oak Blvd
Sacramento	86	1	30	2500 S Walton Ave
Sacramento	86	2	150	2500 S Walton Ave
Sacramento	86	3	270	2500 S Walton Ave
Sacramento	87	1	30	1425 F St.
Sacramento	87	2	140	1425 F St.
Sacramento	87	3	240	1425 F St.
Sacramento	88	1	0	1298 Nord Ave
Sacramento	88	2	110	1298 Nord Ave
Sacramento	88	3	240	1298 Nord Ave
Sacramento	89	1	330	10140 East Taron Dr.
Sacramento	89	2	170	10140 East Taron Dr.
Sacramento	89	3	260	10140 East Taron Dr.
Sacramento	90	1	350	785 Orchard Drive
Sacramento	90	2	130	785 Orchard Drive
Sacramento	90	3	240	785 Orchard Drive
Sacramento	91	1	10	4419 Garbo Way
Sacramento	91	2	240	4419 Garbo Way
Sacramento	91	3	310	4419 Garbo Way
Sacramento	91	4	120	4419 Garbo Way
Sacramento	92	1	345	8990 Kruithof Way
Sacramento	92	2	170	8990 Kruithof Way
Sacramento	92	3	250	8990 Kruithof Way
Sacramento	93	1	0	End of Omni Drive
Sacramento	93	2	135	End of Omni Drive
Sacramento	93	3	240	End of Omni Drive
Sacramento	94	1	10	7437 Sunset Ave.
Sacramento	94	2	120	7437 Sunset Ave.
Sacramento	94	3	250	7437 Sunset Ave.
Sacramento	95	1	0	5500 Park Drive
Sacramento	95	2	120	5500 Park Drive
Sacramento	95	3	240	5500 Park Drive
Sacramento	96	1	35	3517 A Street
Sacramento	96	2	150	3517 A Street
Sacramento	96	3	250	3517 A Street
Sacramento	97	1	15	4300 El Camino Ave.
Sacramento	97	2	135	4300 El Camino Ave.
Sacramento	97	3	255	4300 El Camino Ave.

Sacramento	98	1	15	3125 Northrop Ave
Sacramento	98	2	135	3125 Northrop Ave
Sacramento	98	3	255	3125 Northrop Ave
Sacramento	99	1	15	SW Corner of Johnston Park, Eleanor Avenue
Sacramento	99	2	110	SW Corner of Johnston Park, Eleanor Avenue
Sacramento	99	3	260	SW Corner of Johnston Park, Eleanor Avenue
Sacramento	100	1	0	6900 Airport Blvd.
Sacramento	100	2	120	6900 Airport Blvd.
Sacramento	100	3	240	6900 Airport Blvd.
Sacramento	100	4	60	6900 Airport Blvd.
Sacramento	100	5	180	6900 Airport Blvd.
Sacramento	100	6	300	6900 Airport Blvd.
Sacramento	101	1	350	6000 J Street
Sacramento	101	2	165	6000 J Street
Sacramento	101	3	245	6000 J Street
Sacramento	101	4	85	6000 J Street
Sacramento	102	1	0	1771-1/2 Santa Ynez Way
Sacramento	102	2	120	1771-1/2 Santa Ynez Way
Sacramento	102	3	240	1771-1/2 Santa Ynez Way
Sacramento	103	1	20	400 Broadway
Sacramento	103	2	140	400 Broadway
Sacramento	103	3	260	400 Broadway
Sacramento	104	1	0	9001 High Tech Ct
Sacramento	104	2	120	9001 High Tech Ct
Sacramento	104	3	230	9001 High Tech Ct
Sacramento	105	1	30	5200 14th Ave.
Sacramento	105	2	150	5200 14th Ave.
Sacramento	105	3	270	5200 14th Ave.
Sacramento	105	4	90	5200 14th Ave.
Sacramento	105	5	210	5200 14th Ave.
Sacramento	105	6	330	5200 14th Ave.
Sacramento	106	1	15	3500 American River Dr
Sacramento	106	2	135	3500 American River Dr
Sacramento	106	3	255	3500 American River Dr
Sacramento	107	1	0	570 Nelson Lane
Sacramento	107	2	90	570 Nelson Lane
Sacramento	107	3	185	570 Nelson Lane
Sacramento	108	1	0	E. Bidwell & Broadstone
Sacramento	108	2	90	E. Bidwell & Broadstone
Sacramento	108	3	190	E. Bidwell & Broadstone
Sacramento	109	1	180	28499 Nichols Rd
Sacramento	109	2	270	28499 Nichols Rd
Sacramento	109	3	330	28499 Nichols Rd
Sacramento	110	1	0	5419 sitka ct.
Sacramento	110	2	120	5419 sitka ct.
Sacramento	110	3	240	5419 sitka ct.
Sacramento	111	1	0	9089 Elk Grove Blvd.

Sacramento	111	2	120	9089 Elk Grove Blvd.
Sacramento	111	3	240	9089 Elk Grove Blvd.
Sacramento	111	4	60	9089 Elk Grove Blvd.
Sacramento	111	5	180	9089 Elk Grove Blvd.
Sacramento	111	6	300	9089 Elk Grove Blvd.
Sacramento	112	1	5	Garrod Road, Hutchinson and Highway 113
Sacramento	112	2	104	Garrod Road, Hutchinson and Highway 113
Sacramento	112	3	222	Garrod Road, Hutchinson and Highway 113
Sacramento	113	1	344	County Road 29
Sacramento	113	2	144	County Road 29
Sacramento	113	3	218	County Road 29
Sacramento	114	1	300	2727 Second Street
Sacramento	114	2	100	2727 Second Street
Sacramento	114	3	210	2727 Second Street
Sacramento	115	1	321	17 Arboretum Drive
Sacramento	115	2	103	17 Arboretum Drive
Sacramento	115	3	236	17 Arboretum Drive
Sacramento	116	1	0	1225 South El Dorado Street
Sacramento	116	2	120	1225 South El Dorado Street
Sacramento	116	3	240	1225 South El Dorado Street
Sacramento	117	1	60	2450 Meadowview Road
Sacramento	117	2	190	2450 Meadowview Road
Sacramento	117	3	300	2450 Meadowview Road
Sacramento	118	1	345	4285 Fruitridge Road
Sacramento	118	2	100	4285 Fruitridge Road
Sacramento	118	3	225	4285 Fruitridge Road
Sacramento	119	1	0	7051 Power Inn Road
Sacramento	119	2	120	7051 Power Inn Road
Sacramento	119	3	240	7051 Power Inn Road
Sacramento	120	1	340	1336 Oakley Lane
Sacramento	120	2	120	1336 Oakley Lane
Sacramento	120	3	250	1336 Oakley Lane
Sacramento	121	1	345	10612 Luther Rd.
Sacramento	121	2	85	10612 Luther Rd.
Sacramento	121	3	155	10612 Luther Rd.
Sacramento	122	1	355	28823 N. Cameron Road
Sacramento	122	2	100	28823 N. Cameron Road
Sacramento	122	3	190	28823 N. Cameron Road
Sacramento	123	1	0	6950 21st Avenue
Sacramento	123	2	120	6950 21st Avenue
Sacramento	123	3	240	6950 21st Avenue
Sacramento	124	1	0	6191 Logan Street
Sacramento	124	2	120	6191 Logan Street
Sacramento	124	3	240	6191 Logan Street
Sacramento	125	1	60	1361 Lloyd Thayer Circle
Sacramento	125	2	210	1361 Lloyd Thayer Circle
Sacramento	125	3	330	1361 Lloyd Thayer Circle

Sacramento	125	4	150	1361 Lloyd Thayer Circle
Sacramento	126	1	350	7343 Home Leisure Plaza
Sacramento	126	2	165	7343 Home Leisure Plaza
Sacramento	126	3	245	7343 Home Leisure Plaza
Sacramento	126	4	85	7343 Home Leisure Plaza
Sacramento	127	1	320	101 Sloan Ct
Sacramento	127	2	107	101 Sloan Ct
Sacramento	127	3	210	101 Sloan Ct
Sacramento	128	1	20	NE corner of Fyffe Ave. & James Ave. (Rough & Read
Sacramento	128	2	85	NE corner of Fyffe Ave. & James Ave. (Rough & Read
Sacramento	128	3	270	NE corner of Fyffe Ave. & James Ave. (Rough & Read
Sacramento	129	1	0	8008 Lorraine Ave.
Sacramento	129	2	155	8008 Lorraine Ave.
Sacramento	129	3	240	8008 Lorraine Ave.
Sacramento	130	1	325	5 Schlaf Drive @8222 Hwy 99
Sacramento	130	2	115	5 Schlaf Drive @8222 Hwy 99
Sacramento	130	3	190	5 Schlaf Drive @8222 Hwy 99
Sacramento	131	1	350	400 East 10th Street
Sacramento	131	2	125	400 East 10th Street
Sacramento	131	3	260	400 East 10th Street
Sacramento	132	1	340	100 W. Valpico Road
Sacramento	132	2	118	100 W. Valpico Road
Sacramento	132	3	250	100 W. Valpico Road
Sacramento	133	1	60	24383 S. Patterson Pass Road
Sacramento	133	2	150	24383 S. Patterson Pass Road
Sacramento	133	3	300	24383 S. Patterson Pass Road
Sacramento	135	1	20	6525 Boulder Road
Sacramento	135	2	230	6525 Boulder Road
Sacramento	135	3	310	6525 Boulder Road
Sacramento	136	1	50	12525 Quicksilver Drive
Sacramento	136	2	170	12525 Quicksilver Drive
Sacramento	136	3	250	12525 Quicksilver Drive
Sacramento	137	1	0	7955 West Hidden Lakes Drive
Sacramento	137	2	180	7955 West Hidden Lakes Drive
Sacramento	137	3	280	7955 West Hidden Lakes Drive
Sacramento	138	1	40	6900 Eureka Road
Sacramento	138	2	220	6900 Eureka Road
Sacramento	138	3	310	6900 Eureka Road
Sacramento	139	1	50	5575 Cavitt Stallman Road
Sacramento	139	2	158	5575 Cavitt Stallman Road
Sacramento	139	3	295	5575 Cavitt Stallman Road
Sacramento	140	1	0	333 Sacramento Street
Sacramento	140	2	120	333 Sacramento Street
Sacramento	140	3	240	333 Sacramento Street
Sacramento	141	1	320	Collins Dr and Mt. Vernon Road
Sacramento	141	2	110	Collins Dr and Mt. Vernon Road
Sacramento	141	3	200	Collins Dr and Mt. Vernon Road

Sacramento	141	4	40	Collins Dr and Mt. Vernon Road
Sacramento	142	1	325	12150 Luther Rd
Sacramento	142	2	90	12150 Luther Rd
Sacramento	142	3	180	12150 Luther Rd
Sacramento	143	1	15	363 Channel Road
Sacramento	143	2	120	363 Channel Road
Sacramento	143	3	240	363 Channel Road
Sacramento	144	1	55	3237 Rippey Road
Sacramento	144	2	210	3237 Rippey Road
Sacramento	144	3	315	3237 Rippey Road
Sacramento	144	4	135	3237 Rippey Road
Sacramento	145	1	310	9588 Chantry Hill Road
Sacramento	145	2	60	9588 Chantry Hill Road
Sacramento	145	3	200	9588 Chantry Hill Road
Sacramento	146	1	305	6925 Eagles Nest Road
Sacramento	146	2	75	6925 Eagles Nest Road
Sacramento	146	3	190	6925 Eagles Nest Road
Sacramento	147	1	45	8465 Grant Line Road
Sacramento	147	2	160	8465 Grant Line Road
Sacramento	147	3	270	8465 Grant Line Road
Sacramento	148	1	340	7000 Rossmore Lane
Sacramento	148	2	100	7000 Rossmore Lane
Sacramento	148	3	240	7000 Rossmore Lane
Sacramento	149	1	30	1710 Pine Hill Rd
Sacramento	149	2	210	1710 Pine Hill Rd
Sacramento	149	3	300	1710 Pine Hill Rd
Sacramento	149	4	120	1710 Pine Hill Rd
Sacramento	150	1	345	3011 Lariat Drive
Sacramento	150	2	83	3011 Lariat Drive
Sacramento	150	3	265	3011 Lariat Drive
Sacramento	151	1	55	3975 Durock Road
Sacramento	151	2	165	3975 Durock Road
Sacramento	151	3	270	3975 Durock Road
Sacramento	152	1	0	6760 Silva Valley Parkway
Sacramento	152	2	120	6760 Silva Valley Parkway
Sacramento	152	3	240	6760 Silva Valley Parkway
Sacramento	153	1	0	897 Cottage Street
Sacramento	153	2	120	897 Cottage Street
Sacramento	153	3	240	897 Cottage Street
Sacramento	154	1	0	1668 Arroyo Vista Way
Sacramento	154	2	120	1668 Arroyo Vista Way
Sacramento	154	3	240	1668 Arroyo Vista Way
Sacramento	155	1	340	8840 Shasta Lily Drive
Sacramento	155	2	120	8840 Shasta Lily Drive
Sacramento	155	3	240	8840 Shasta Lily Drive
Sacramento	156	1	40	1111 Smith Lane
Sacramento	156	2	145	1111 Smith Lane

Sacramento	156	3	220	1111 Smith Lane
Sacramento	157	1	23	6381 Mother Lode Drive
Sacramento	157	2	120	6381 Mother Lode Drive
Sacramento	157	3	249	6381 Mother Lode Drive
Sacramento	158	1	68	3051 Pinnacle Court
Sacramento	158	2	195	3051 Pinnacle Court
Sacramento	158	3	320	3051 Pinnacle Court
Sacramento	159	1	355	8350 Lotz Pkwy
Sacramento	159	2	140	8350 Lotz Pkwy
Sacramento	159	3	265	8350 Lotz Pkwy
Sacramento	160	1	345	Porter Rd., south of West A Street
Sacramento	160	2	140	Porter Rd., south of West A Street
Sacramento	160	3	250	Porter Rd., south of West A Street
Sacramento	164	1	55	206 4th Street
Sacramento	164	2	135	206 4th Street
Sacramento	164	3	230	206 4th Street
Sacramento	165	1	0	8547 Sawtelle Avenue
Sacramento	165	2	160	8547 Sawtelle Avenue
Sacramento	165	3	220	8547 Sawtelle Avenue
Sacramento	166	1	345	2421 McGowan Parkway
Sacramento	166	2	110	2421 McGowan Parkway
Sacramento	166	3	210	2421 McGowan Parkway
Sacramento	167	1	335	3000 Pacific Ave.
Sacramento	167	2	120	3000 Pacific Ave.
Sacramento	167	3	220	3000 Pacific Ave.
Sacramento	168	1	20	10320 Woodcreek Oaks Blvd.
Sacramento	168	2	205	10320 Woodcreek Oaks Blvd.
Sacramento	168	3	285	10320 Woodcreek Oaks Blvd.
Sacramento	168	4	105	10320 Woodcreek Oaks Blvd.
Sacramento	169	1	0	Roseville Pkwy/Galleria Blvd.
Sacramento	169	2	85	Roseville Pkwy/Galleria Blvd.
Sacramento	169	3	185	Roseville Pkwy/Galleria Blvd.
Sacramento	170	1	30	2825 East Myrtle Street
Sacramento	170	2	96	2825 East Myrtle Street
Sacramento	170	3	180	2825 East Myrtle Street
Sacramento	171	1	330	11230 Venture Way
Sacramento	171	2	110	11230 Venture Way
Sacramento	171	3	240	11230 Venture Way
Sacramento	172	1	20	3737 S. Hwy. 99
Sacramento	172	2	140	3737 S. Hwy. 99
Sacramento	172	3	240	3737 S. Hwy. 99
Sacramento	173	1	30	460 River Islands Parkway
Sacramento	173	2	135	460 River Islands Parkway
Sacramento	173	3	240	460 River Islands Parkway
Sacramento	174	1	343	125 N. Stockton Street
Sacramento	174	2	103	125 N. Stockton Street
Sacramento	174	3	223	125 N. Stockton Street

Sacramento	174	4	43	125 N. Stockton Street
Sacramento	174	5	163	125 N. Stockton Street
Sacramento	174	6	283	125 N. Stockton Street
Sacramento	175	1	10	495 Industrial Blvd.
Sacramento	175	2	130	495 Industrial Blvd.
Sacramento	175	3	230	495 Industrial Blvd.
Sacramento	176	1	20	31020 S. River Road
Sacramento	176	2	110	31020 S. River Road
Sacramento	176	3	210	31020 S. River Road
Sacramento	177	1	45	7611 Wilbur Way
Sacramento	177	2	175	7611 Wilbur Way
Sacramento	177	3	315	7611 Wilbur Way
Sacramento	178	1	0	5294 83rd Street
Sacramento	178	2	120	5294 83rd Street
Sacramento	178	3	240	5294 83rd Street
Sacramento	179	1	0	2843 Manlove Road
Sacramento	179	2	120	2843 Manlove Road
Sacramento	179	3	240	2843 Manlove Road
Sacramento	180	1	0	1811 Enterprise Blvd.-#51
Sacramento	180	2	120	1811 Enterprise Blvd.-#51
Sacramento	180	3	240	1811 Enterprise Blvd.-#51
Sacramento	181	1	0	2400 Peter A. McCuen Blvd.
Sacramento	181	2	120	2400 Peter A. McCuen Blvd.
Sacramento	181	3	240	2400 Peter A. McCuen Blvd.
Sacramento	182	1	335	10161 Mills Station Road
Sacramento	182	2	95	10161 Mills Station Road
Sacramento	182	3	215	10161 Mills Station Road
Sacramento	183	1	30	5107 Fair Oaks Blvd.
Sacramento	183	2	180	5107 Fair Oaks Blvd.
Sacramento	183	3	285	5107 Fair Oaks Blvd.
Sacramento	184	1	15	4900 Marconi Ave.
Sacramento	184	2	135	4900 Marconi Ave.
Sacramento	184	3	255	4900 Marconi Ave.
Sacramento	185	1	330	3301 Fong Ranch Road
Sacramento	185	2	90	3301 Fong Ranch Road
Sacramento	185	3	184	3301 Fong Ranch Road
Sacramento	186	1	350	1619 West Street
Sacramento	186	2	110	1619 West Street
Sacramento	186	3	255	1619 West Street
Sacramento	187	1	0	6412 Sunrise Blvd.
Sacramento	187	2	120	6412 Sunrise Blvd.
Sacramento	187	3	240	6412 Sunrise Blvd.
Sacramento	188	1	0	7238 Auburn Blvd
Sacramento	188	2	120	7238 Auburn Blvd
Sacramento	188	3	240	7238 Auburn Blvd
Sacramento	189	1	355	1750 Cirby Way
Sacramento	189	2	115	1750 Cirby Way

Sacramento	189	3	235	1750 Cirby Way
Sacramento	190	1	340	350 Atlantic Street
Sacramento	190	2	90	350 Atlantic Street
Sacramento	190	3	220	350 Atlantic Street
Sacramento	191	1	50	5724 Chestnut Road
Sacramento	191	2	165	5724 Chestnut Road
Sacramento	191	3	280	5724 Chestnut Road
Sacramento	192	1	0	NW corner of Fiddymment & Blue Oaks Blvd.
Sacramento	192	2	120	NW corner of Fiddymment & Blue Oaks Blvd.
Sacramento	192	3	240	NW corner of Fiddymment & Blue Oaks Blvd.
Sacramento	193	1	0	850 B Street
Sacramento	193	2	120	850 B Street
Sacramento	193	3	240	850 B Street
Sacramento	193	4	60	850 B Street
Sacramento	193	5	180	850 B Street
Sacramento	193	6	300	850 B Street
Sacramento	194	1	350	2501 Woodcreek Oaks Blvd.
Sacramento	194	2	90	2501 Woodcreek Oaks Blvd.
Sacramento	194	3	170	2501 Woodcreek Oaks Blvd.
Sacramento	195	1	30	6440 Dry Creek Road
Sacramento	195	2	160	6440 Dry Creek Road
Sacramento	195	3	280	6440 Dry Creek Road
Sacramento	196	1	0	3705 El Centro Road
Sacramento	196	2	120	3705 El Centro Road
Sacramento	196	3	240	3705 El Centro Road
Sacramento	197	1	0	2500 New Market dr
Sacramento	197	2	120	2500 New Market dr
Sacramento	197	3	240	2500 New Market dr
Sacramento	198	1	20	6307 Stone House Road
Sacramento	198	2	130	6307 Stone House Road
Sacramento	198	3	240	6307 Stone House Road
Sacramento	199	1	30	6602 Guthrie Way
Sacramento	199	2	150	6602 Guthrie Way
Sacramento	199	3	270	6602 Guthrie Way
Sacramento	199	4	90	6602 Guthrie Way
Sacramento	199	5	210	6602 Guthrie Way
Sacramento	199	6	330	6602 Guthrie Way
Sacramento	200	1	0	8408 Watt Avenue
Sacramento	200	2	170	8408 Watt Avenue
Sacramento	200	3	250	8408 Watt Avenue
Sacramento	200	4	80	8408 Watt Avenue
Sacramento	201	1	30	8620 N. Antelope
Sacramento	201	2	145	8620 N. Antelope
Sacramento	201	3	285	8620 N. Antelope
Sacramento	202	1	40	2321 Sunset Blvd.
Sacramento	202	2	160	2321 Sunset Blvd.
Sacramento	202	3	280	2321 Sunset Blvd.

Sacramento	203	1	0	Park Drive near Black Oaks Place
Sacramento	203	2	120	Park Drive near Black Oaks Place
Sacramento	203	3	240	Park Drive near Black Oaks Place
Sacramento	204	1	0	Whitney Ranch Park
Sacramento	204	2	120	Whitney Ranch Park
Sacramento	204	3	240	Whitney Ranch Park
Sacramento	205	1	90	60 East Grand Ave
Sacramento	205	2	180	60 East Grand Ave
Sacramento	205	3	270	60 East Grand Ave
Sacramento	206	1	0	Groveland Lane & Ferrari Ranch Road
Sacramento	206	2	120	Groveland Lane & Ferrari Ranch Road
Sacramento	206	3	240	Groveland Lane & Ferrari Ranch Road
Sacramento	206	4	60	Groveland Lane & Ferrari Ranch Road
Sacramento	206	5	180	Groveland Lane & Ferrari Ranch Road
Sacramento	206	6	300	Groveland Lane & Ferrari Ranch Road
Sacramento	207	1	15	3225 Freeport Blvd.
Sacramento	207	2	135	3225 Freeport Blvd.
Sacramento	207	3	255	3225 Freeport Blvd.
Sacramento	208	1	0	1250 Sutterville Road
Sacramento	208	2	130	1250 Sutterville Road
Sacramento	208	3	240	1250 Sutterville Road
Sacramento	209	1	0	10065 Atkins Avenue
Sacramento	209	2	120	10065 Atkins Avenue
Sacramento	209	3	240	10065 Atkins Avenue
Sacramento	210	1	0	9296 East Stockton Blvd.
Sacramento	210	2	120	9296 East Stockton Blvd.
Sacramento	210	3	240	9296 East Stockton Blvd.
Sacramento	211	1	340	145 Boulder Court
Sacramento	211	2	120	145 Boulder Court
Sacramento	211	3	240	145 Boulder Court
Sacramento	212	1	330	2734 Auburn Blvd.
Sacramento	212	2	125	2734 Auburn Blvd.
Sacramento	212	3	220	2734 Auburn Blvd.
Sacramento	212	4	50	2734 Auburn Blvd.
Sacramento	213	1	0	1145 S. Ham Lane
Sacramento	213	2	120	1145 S. Ham Lane
Sacramento	213	3	240	1145 S. Ham Lane
Sacramento	213	4	60	1145 S. Ham Lane
Sacramento	213	5	180	1145 S. Ham Lane
Sacramento	213	6	300	1145 S. Ham Lane
Sacramento	214	1	340	9650 N. Thornton Road
Sacramento	214	2	100	9650 N. Thornton Road
Sacramento	214	3	220	9650 N. Thornton Road
Sacramento	215	1	40	9763 N. Hwy 99 W. Frontage Road
Sacramento	215	2	130	9763 N. Hwy 99 W. Frontage Road
Sacramento	215	3	250	9763 N. Hwy 99 W. Frontage Road
Sacramento	216	1	5	4202 Coronado Avenue

Sacramento	216	2	120	4202 Coronado Avenue
Sacramento	216	3	240	4202 Coronado Avenue
Sacramento	217	1	300	6471 Pacific Avenue
Sacramento	217	2	80	6471 Pacific Avenue
Sacramento	217	3	180	6471 Pacific Avenue
Sacramento	218	1	40	3415 Myrtle Ave
Sacramento	218	2	130	3415 Myrtle Ave
Sacramento	218	3	230	3415 Myrtle Ave
Sacramento	219	1	0	1775 Lowell ave
Sacramento	219	2	120	1775 Lowell ave
Sacramento	219	3	240	1775 Lowell ave
Sacramento	219	4	60	1775 Lowell ave
Sacramento	219	5	180	1775 Lowell ave
Sacramento	219	6	300	1775 Lowell ave
Sacramento	220	1	60	8036 Slayback Ranch Lane
Sacramento	220	2	180	8036 Slayback Ranch Lane
Sacramento	220	3	300	8036 Slayback Ranch Lane
Sacramento	221	1	300	4836 Chiles Road
Sacramento	221	2	60	4836 Chiles Road
Sacramento	221	3	180	4836 Chiles Road
Sacramento	222	1	10	E. Midas & Mountain View
Sacramento	222	2	150	E. Midas & Mountain View
Sacramento	222	3	260	E. Midas & Mountain View
Sacramento	223	1	0	35 N. Cottonwood Street
Sacramento	223	2	120	35 N. Cottonwood Street
Sacramento	223	3	220	35 N. Cottonwood Street
Sacramento	224	1	0	1550 Springlake Court
Sacramento	224	2	190	1550 Springlake Court
Sacramento	224	3	280	1550 Springlake Court
Sacramento	224	4	90	1550 Springlake Court
Sacramento	225	1	340	2947 Colusa Way
Sacramento	225	2	100	2947 Colusa Way
Sacramento	225	3	210	2947 Colusa Way
Sacramento	226	1	350	1909 Whitman Avenue
Sacramento	226	2	90	1909 Whitman Avenue
Sacramento	226	3	210	1909 Whitman Avenue
Sacramento	227	1	0	1928 Manzanita Avenue
Sacramento	227	2	120	1928 Manzanita Avenue
Sacramento	227	3	270	1928 Manzanita Avenue
Sacramento	229	1	15	23050 County Road 94
Sacramento	229	2	145	23050 County Road 94
Sacramento	229	3	255	23050 County Road 94
Sacramento	230	1	10	Washington & Sycamore
Sacramento	230	2	150	Washington & Sycamore
Sacramento	230	3	270	Washington & Sycamore
Sacramento	231	1	0	2127 Heartland Drive
Sacramento	231	2	120	2127 Heartland Drive

Sacramento	231	3	240	2127 Heartland Drive
Sacramento	232	1	350	6219 N. Geer Road
Sacramento	232	2	144	6219 N. Geer Road
Sacramento	232	3	218	6219 N. Geer Road
Sacramento	233	1	0	2000 East Avenue
Sacramento	233	2	120	2000 East Avenue
Sacramento	233	3	240	2000 East Avenue
Sacramento	234	1	310	27076 E. State Hwy 120
Sacramento	234	2	100	27076 E. State Hwy 120
Sacramento	234	3	235	27076 E. State Hwy 120
Sacramento	235	1	35	2305 Cemo Circle
Sacramento	235	2	125	2305 Cemo Circle
Sacramento	235	3	260	2305 Cemo Circle
Sacramento	236	1	0	6320 Fair Oaks Blvd.
Sacramento	236	2	120	6320 Fair Oaks Blvd.
Sacramento	236	3	240	6320 Fair Oaks Blvd.
Sacramento	237	1	290	5300 Elvas Avenue
Sacramento	237	2	120	5300 Elvas Avenue
Sacramento	237	3	210	5300 Elvas Avenue
Sacramento	238	1	350	6161 Valley Hi Drive
Sacramento	238	2	105	6161 Valley Hi Drive
Sacramento	238	3	255	6161 Valley Hi Drive
Sacramento	239	1	0	2120 El Camino Avenue
Sacramento	239	2	120	2120 El Camino Avenue
Sacramento	239	3	240	2120 El Camino Avenue
Sacramento	240	1	30	201 East Street
Sacramento	240	2	150	201 East Street
Sacramento	240	3	270	201 East Street
Sacramento	241	1	0	678 N. Wilson Avenue
Sacramento	241	2	120	678 N. Wilson Avenue
Sacramento	241	3	240	678 N. Wilson Avenue
Sacramento	242	1	0	5023 W Eight Mile RD.
Sacramento	242	2	120	5023 W Eight Mile RD.
Sacramento	242	3	215	5023 W Eight Mile RD.
Sacramento	243	1	30	4683 Kenneth Avenue
Sacramento	243	2	150	4683 Kenneth Avenue
Sacramento	243	3	270	4683 Kenneth Avenue
Sacramento	244	1	10	7869 Kingswood Drive
Sacramento	244	2	120	7869 Kingswood Drive
Sacramento	244	3	240	7869 Kingswood Drive
Sacramento	245	1	0	4700 College Oak Drive
Sacramento	245	2	110	4700 College Oak Drive
Sacramento	245	3	225	4700 College Oak Drive
Sacramento	246	1	345	12549 Quail Meadow Drive
Sacramento	246	2	90	12549 Quail Meadow Drive
Sacramento	246	3	190	12549 Quail Meadow Drive
Sacramento	247	1	0	13121 Bill Francis Drive

Sacramento	247	2	120	13121 Bill Francis Drive
Sacramento	247	3	240	13121 Bill Francis Drive
Sacramento	248	1	0	12250 Rock Creek Road
Sacramento	248	2	120	12250 Rock Creek Road
Sacramento	248	3	240	12250 Rock Creek Road
Sacramento	249	1	25	12122 Dry Creek Road
Sacramento	249	2	150	12122 Dry Creek Road
Sacramento	249	3	260	12122 Dry Creek Road
Sacramento	250	1	309	142 South Stockton Avenue
Sacramento	250	2	132	142 South Stockton Avenue
Sacramento	250	3	240	142 South Stockton Avenue
Sacramento	250	4	16	142 South Stockton Avenue
Sacramento	251	1	0	4901 Cloutier Road
Sacramento	251	2	120	4901 Cloutier Road
Sacramento	251	3	230	4901 Cloutier Road
Sacramento	252	1	0	2925 Snyder Ave
Sacramento	252	2	120	2925 Snyder Ave
Sacramento	252	3	240	2925 Snyder Ave
Sacramento	253	1	50	1608 Wisdom Way
Sacramento	253	2	170	1608 Wisdom Way
Sacramento	253	3	280	1608 Wisdom Way
Sacramento	254	1	330	2012 West Briggsmore Road
Sacramento	254	2	120	2012 West Briggsmore Road
Sacramento	254	3	240	2012 West Briggsmore Road
Sacramento	255	1	0	3700 Beyer Park Drive
Sacramento	255	2	120	3700 Beyer Park Drive
Sacramento	255	3	240	3700 Beyer Park Drive
Sacramento	256	1	0	2701 College Avenue
Sacramento	256	2	120	2701 College Avenue
Sacramento	256	3	240	2701 College Avenue
Sacramento	257	1	0	1192 Norwegian Avenue
Sacramento	257	2	120	1192 Norwegian Avenue
Sacramento	257	3	240	1192 Norwegian Avenue
Sacramento	258	1	10	1049 Lone Palm Ave.
Sacramento	258	2	185	1049 Lone Palm Ave.
Sacramento	258	3	280	1049 Lone Palm Ave.
Sacramento	258	4	100	1049 Lone Palm Ave.
Sacramento	259	1	350	521 Enslen Avenue
Sacramento	259	2	110	521 Enslen Avenue
Sacramento	259	3	230	521 Enslen Avenue
Sacramento	260	1	340	4201 Parker Road
Sacramento	260	2	110	4201 Parker Road
Sacramento	260	3	225	4201 Parker Road
Sacramento	261	1	0	517 North 7th Street
Sacramento	261	2	120	517 North 7th Street
Sacramento	261	3	240	517 North 7th Street
Sacramento	261	4	60	517 North 7th Street

Sacramento	261	5	180	517 North 7th Street
Sacramento	261	6	300	517 North 7th Street
Sacramento	262	1	0	1736 Miller Avenue
Sacramento	262	2	120	1736 Miller Avenue
Sacramento	262	3	240	1736 Miller Avenue
Sacramento	263	1	0	701 Lincoln Avenue
Sacramento	263	2	120	701 Lincoln Avenue
Sacramento	263	3	240	701 Lincoln Avenue
Sacramento	264	1	0	420 Paraside Road
Sacramento	264	2	195	420 Paraside Road
Sacramento	264	3	265	420 Paraside Road
Sacramento	264	4	115	420 Paraside Road
Sacramento	265	1	0	1943 Crows Landing Road
Sacramento	265	2	120	1943 Crows Landing Road
Sacramento	265	3	240	1943 Crows Landing Road
Sacramento	266	1	340	2020 Academy Place
Sacramento	266	2	95	2020 Academy Place
Sacramento	266	3	255	2020 Academy Place
Sacramento	267	1	0	1778 Kinser Ave
Sacramento	267	2	120	1778 Kinser Ave
Sacramento	267	3	240	1778 Kinser Ave
Sacramento	268	1	45	3841 Topeka Street
Sacramento	268	2	150	3841 Topeka Street
Sacramento	268	3	240	3841 Topeka Street
Sacramento	269	1	15	444 Gregor Road
Sacramento	269	2	160	444 Gregor Road
Sacramento	269	3	295	444 Gregor Road
Sacramento	270	1	0	2776 Patterson Road
Sacramento	270	2	120	2776 Patterson Road
Sacramento	270	3	240	2776 Patterson Road
Sacramento	271	1	60	628 N. Reinway Avenue
Sacramento	271	2	150	628 N. Reinway Avenue
Sacramento	271	3	250	628 N. Reinway Avenue
Sacramento	272	1	333	2006 L Street
Sacramento	272	2	170	2006 L Street
Sacramento	272	3	275	2006 L Street
Sacramento	272	4	40	2006 L Street
Sacramento	273	1	20	9482 Oslo Street
Sacramento	273	2	140	9482 Oslo Street
Sacramento	273	3	240	9482 Oslo Street
Sacramento	274	1	30	261 Orange Avenue
Sacramento	274	2	150	261 Orange Avenue
Sacramento	274	3	290	261 Orange Avenue
Sacramento	274	4	90	261 Orange Avenue
Sacramento	274	5	240	261 Orange Avenue
Sacramento	274	6	330	261 Orange Avenue
Sacramento	275	1	340	310 6th Street

Sacramento	275	2	70	310 6th Street
Sacramento	275	3	220	310 6th Street
Sacramento	276	1	350	19469 W. St. Hwy 40
Sacramento	276	2	110	19469 W. St. Hwy 40
Sacramento	276	3	250	19469 W. St. Hwy 40
Sacramento	277	1	0	4845 Yosemite Blvd.
Sacramento	277	2	120	4845 Yosemite Blvd.
Sacramento	277	3	240	4845 Yosemite Blvd.
Sacramento	278	1	0	3430 Tully Road
Sacramento	278	2	120	3430 Tully Road
Sacramento	278	3	240	3430 Tully Road
Sacramento	279	1	30	2707 East Zeering Road
Sacramento	279	2	130	2707 East Zeering Road
Sacramento	279	3	240	2707 East Zeering Road
Sacramento	280	1	340	4188 E. Keyes Road
Sacramento	280	2	160	4188 E. Keyes Road
Sacramento	280	3	235	4188 E. Keyes Road
Sacramento	280	4	60	4188 E. Keyes Road
Sacramento	281	1	5	1000 North Front Street
Sacramento	281	2	200	1000 North Front Street
Sacramento	281	3	290	1000 North Front Street
Sacramento	281	4	85	1000 North Front Street
Sacramento	282	1	0	425 D Street
Sacramento	282	2	120	425 D Street
Sacramento	282	3	240	425 D Street
Sacramento	284	1	335	16058 W. El Capitan Way
Sacramento	284	2	135	16058 W. El Capitan Way
Sacramento	284	3	235	16058 W. El Capitan Way
Sacramento	285	1	300	2370 Walnut Avenue
Sacramento	285	2	135	2370 Walnut Avenue
Sacramento	285	3	225	2370 Walnut Avenue
Sacramento	285	4	15	2370 Walnut Avenue
Sacramento	286	1	0	6640 N. Winton Way
Sacramento	286	2	120	6640 N. Winton Way
Sacramento	286	3	240	6640 N. Winton Way
Sacramento	287	1	335	Corner of Park & Cedar
Sacramento	287	2	120	Corner of Park & Cedar
Sacramento	287	3	240	Corner of Park & Cedar
Sacramento	287	4	35	Corner of Park & Cedar
Sacramento	288	1	0	2892 West Ashby
Sacramento	288	2	120	2892 West Ashby
Sacramento	288	3	265	2892 West Ashby
Sacramento	289	1	0	1160 West 15th Street
Sacramento	289	2	120	1160 West 15th Street
Sacramento	289	3	240	1160 West 15th Street
Sacramento	290	1	0	3600 M ST
Sacramento	290	2	150	3600 M ST

Sacramento	290	3	230	3600 M ST
Sacramento	291	1	0	3360 N. McKee Road
Sacramento	291	2	170	3360 N. McKee Road
Sacramento	291	3	260	3360 N. McKee Road
Sacramento	292	1	0	85 E 13th St.
Sacramento	292	2	120	85 E 13th St.
Sacramento	292	3	240	85 E 13th St.
Sacramento	293	1	5	42445 County Rd 116
Sacramento	293	2	240	42445 County Rd 116
Sacramento	293	3	315	42445 County Rd 116
Sacramento	293	4	130	42445 County Rd 116
Sacramento	294	1	30	998 Carter Street
Sacramento	294	2	120	998 Carter Street
Sacramento	294	3	275	998 Carter Street
Sacramento	295	1	350	480 6th Street
Sacramento	295	2	180	480 6th Street
Sacramento	295	3	270	480 6th Street
Sacramento	295	4	100	480 6th Street
Sacramento	296	1	15	1001 Olson Lane
Sacramento	296	2	160	1001 Olson Lane
Sacramento	296	3	265	1001 Olson Lane
Sacramento	297	1	0	2591 Elkhorn Blvd
Sacramento	297	2	120	2591 Elkhorn Blvd
Sacramento	297	3	240	2591 Elkhorn Blvd
Sacramento	298	1	0	715 Riley Street
Sacramento	298	2	120	715 Riley Street
Sacramento	298	3	240	715 Riley Street
Sacramento	299	1	0	6742 Auburn Blvd.
Sacramento	299	2	180	6742 Auburn Blvd.
Sacramento	299	3	270	6742 Auburn Blvd.
Sacramento	299	4	90	6742 Auburn Blvd.
Sacramento	300	1	15	3461 Fair Oaks Blvd.
Sacramento	300	2	135	3461 Fair Oaks Blvd.
Sacramento	300	3	225	3461 Fair Oaks Blvd.
Sacramento	302	1	0	17910 Construction Way
Sacramento	302	2	120	17910 Construction Way
Sacramento	302	3	220	17910 Construction Way
Sacramento	303	1	15	3033 Twin View Blvd.
Sacramento	303	2	120	3033 Twin View Blvd.
Sacramento	303	3	240	3033 Twin View Blvd.
Sacramento	304	1	355	310 Lake Blvd.
Sacramento	304	2	160	310 Lake Blvd.
Sacramento	304	3	240	310 Lake Blvd.
Sacramento	305	1	60	1410 Elmwood
Sacramento	305	2	180	1410 Elmwood
Sacramento	305	3	300	1410 Elmwood
Sacramento	306	1	0	1222 Hartnell Avenue

Sacramento	306	2	120	1222 Hartnell Avenue
Sacramento	306	3	240	1222 Hartnell Avenue
Sacramento	306	4	60	1222 Hartnell Avenue
Sacramento	306	5	180	1222 Hartnell Avenue
Sacramento	306	6	300	1222 Hartnell Avenue
Sacramento	307	1	350	5797 Eastside Road
Sacramento	307	2	110	5797 Eastside Road
Sacramento	307	3	210	5797 Eastside Road
Sacramento	307	4	45	5797 Eastside Road
Sacramento	308	1	25	7001 Eastside Road
Sacramento	308	2	120	7001 Eastside Road
Sacramento	308	3	255	7001 Eastside Road
Sacramento	309	1	25	20038 Olinda Road
Sacramento	309	2	130	20038 Olinda Road
Sacramento	309	3	240	20038 Olinda Road
Sacramento	310	1	20	20160 Bowman Road
Sacramento	310	2	160	20160 Bowman Road
Sacramento	310	3	270	20160 Bowman Road
Sacramento	311	1	0	16822 Hickman Lane
Sacramento	311	2	140	16822 Hickman Lane
Sacramento	311	3	260	16822 Hickman Lane
Sacramento	312	1	0	15410 Skyline Drive
Sacramento	312	2	140	15410 Skyline Drive
Sacramento	312	3	260	15410 Skyline Drive
Sacramento	313	1	330	750 Diamond Avenue
Sacramento	313	2	70	750 Diamond Avenue
Sacramento	313	3	180	750 Diamond Avenue
Sacramento	314	1	355	25025 Aramayo Way
Sacramento	314	2	160	25025 Aramayo Way
Sacramento	314	3	240	25025 Aramayo Way
Sacramento	315	1	335	15082 Hamilton Nord-Cana Hwy
Sacramento	315	2	130	15082 Hamilton Nord-Cana Hwy
Sacramento	315	3	220	15082 Hamilton Nord-Cana Hwy
Sacramento	316	1	0	2351 Carona Avenue
Sacramento	316	2	80	2351 Carona Avenue
Sacramento	316	3	180	2351 Carona Avenue
Sacramento	317	1	340	3796 County Road 99 W
Sacramento	317	2	20	3796 County Road 99 W
Sacramento	317	3	190	3796 County Road 99 W
Sacramento	318	1	350	County Rd 49 1/2 & Colusa
Sacramento	318	2	110	County Rd 49 1/2 & Colusa
Sacramento	318	3	220	County Rd 49 1/2 & Colusa
Sacramento	319	1	0	6301 County Road 68
Sacramento	319	2	80	6301 County Road 68
Sacramento	319	3	170	6301 County Road 68
Sacramento	320	1	0	1041 Main Street #B
Sacramento	320	2	130	1041 Main Street #B

Sacramento	320	3	260	1041 Main Street #B
Sacramento	321	1	330	2385 Husted Road
Sacramento	321	2	80	2385 Husted Road
Sacramento	321	3	160	2385 Husted Road
Sacramento	322	1	250	6701 Bailey Road
Sacramento	322	2	80	6701 Bailey Road
Sacramento	322	3	158	6701 Bailey Road
Sacramento	323	1	320	8699 County Road 90A
Sacramento	323	2	150	8699 County Road 90A
Sacramento	323	3	210	8699 County Road 90A
Sacramento	324	1	50	16416 Jensen Lane
Sacramento	324	2	150	16416 Jensen Lane
Sacramento	324	3	290	16416 Jensen Lane
Sacramento	325	1	80	18750 County Road 93
Sacramento	325	2	210	18750 County Road 93
Sacramento	325	3	320	18750 County Road 93
Sacramento	326	1	15	941 Springer Drive
Sacramento	326	2	120	941 Springer Drive
Sacramento	326	3	250	941 Springer Drive
Sacramento	327	1	0	2277 College View Drive
Sacramento	327	2	90	2277 College View Drive
Sacramento	327	3	250	2277 College View Drive
Sacramento	328	1	20	1345 Lake Blvd.
Sacramento	328	2	140	1345 Lake Blvd.
Sacramento	328	3	260	1345 Lake Blvd.
Sacramento	329	1	315	3100 Foothill Blvd.
Sacramento	329	2	70	3100 Foothill Blvd.
Sacramento	329	3	200	3100 Foothill Blvd.
Sacramento	330	1	20	3003 John Jones Road
Sacramento	330	2	120	3003 John Jones Road
Sacramento	330	3	210	3003 John Jones Road
Sacramento	331	1	310	501X West Covell Blvd
Sacramento	331	2	100	501X West Covell Blvd
Sacramento	331	3	200	501X West Covell Blvd
Sacramento	332	1	15	4993 Amanda Drive
Sacramento	332	2	120	4993 Amanda Drive
Sacramento	332	3	240	4993 Amanda Drive
Sacramento	333	1	20	17855 Lake Arthur Road
Sacramento	333	2	120	17855 Lake Arthur Road
Sacramento	333	3	240	17855 Lake Arthur Road
Sacramento	334	1	0	20213 W. Paoli Lane
Sacramento	334	2	110	20213 W. Paoli Lane
Sacramento	334	3	220	20213 W. Paoli Lane
Sacramento	335	1	30	Top of Beacon Hill
Sacramento	335	2	190	Top of Beacon Hill
Sacramento	335	3	270	Top of Beacon Hill
Sacramento	336	1	40	30300 Magra Road

Sacramento	336	2	240	30300 Magra Road
Sacramento	336	3	310	30300 Magra Road
Sacramento	337	1	40	35499 Baxter Road
Sacramento	337	2	130	35499 Baxter Road
Sacramento	337	3	230	35499 Baxter Road
Sacramento	338	1	330	40207 Airport Road
Sacramento	338	2	60	40207 Airport Road
Sacramento	338	3	240	40207 Airport Road
Sacramento	339	1	330	Nyack Road and I-80
Sacramento	339	2	70	Nyack Road and I-80
Sacramento	339	3	230	Nyack Road and I-80
Sacramento	340	1	0	Buhach Rd & Santa Fe
Sacramento	340	2	200	Buhach Rd & Santa Fe
Sacramento	340	3	255	Buhach Rd & Santa Fe
Sacramento	340	4	120	Buhach Rd & Santa Fe
Sacramento	341	1	310	2456 North Buhach Road
Sacramento	341	2	140	2456 North Buhach Road
Sacramento	341	3	228	2456 North Buhach Road
Sacramento	342	1	325	7051 McCracken Road
Sacramento	342	2	40	7051 McCracken Road
Sacramento	342	3	130	7051 McCracken Road
Sacramento	343	1	335	North site I-5, Westley rest area
Sacramento	343	2	65	North site I-5, Westley rest area
Sacramento	343	3	145	North site I-5, Westley rest area
Sacramento	344	1	55	6620 Coyle Ave
Sacramento	344	2	200	6620 Coyle Ave
Sacramento	344	3	315	6620 Coyle Ave
Sacramento	345	1	335	1655 Standiford Ave
Sacramento	345	2	65	1655 Standiford Ave
Sacramento	345	3	240	1655 Standiford Ave
Sacramento	346	1	20	2601 West Whitmore Ave
Sacramento	346	2	200	2601 West Whitmore Ave
Sacramento	346	3	290	2601 West Whitmore Ave
Sacramento	347	1	0	1200 Brighton Ave
Sacramento	347	2	120	1200 Brighton Ave
Sacramento	347	3	240	1200 Brighton Ave
Sacramento	348	1	0	460 Bystrum Road
Sacramento	348	1	60	460 Bystrum Road
Sacramento	348	2	120	460 Bystrum Road
Sacramento	348	2	180	460 Bystrum Road
Sacramento	348	3	240	460 Bystrum Road
Sacramento	348	3	300	460 Bystrum Road
Sacramento	349	1	310	2113 Garrison street
Sacramento	349	2	90	2113 Garrison street
Sacramento	349	3	175	2113 Garrison street
Sacramento	351	1	0	5388 E. Section Avenue
Sacramento	351	2	120	5388 E. Section Avenue

Sacramento	351	3	240	5388 E. Section Avenue
Sacramento	352	1	320	9966 S. HARLAN ROAD
Sacramento	352	2	140	9966 S. HARLAN ROAD
Sacramento	352	3	215	9966 S. HARLAN ROAD
Sacramento	353	1	35	5985 Mint Road
Sacramento	353	2	225	5985 Mint Road
Sacramento	353	3	315	5985 Mint Road
Sacramento	354	1	105	5150 Sunrise Blvd E-3
Sacramento	354	2	195	5150 Sunrise Blvd E-3
Sacramento	354	3	337	5150 Sunrise Blvd E-3
Sacramento	355	1	350	2584 W. Sandy Mush Rd
Sacramento	355	2	70	2584 W. Sandy Mush Rd
Sacramento	355	3	150	2584 W. Sandy Mush Rd
Sacramento	356	1	20	14023 S. Red Top Rd
Sacramento	356	2	270	14023 S. Red Top Rd
Sacramento	358	1	330	1160 I Street
Sacramento	358	2	105	1160 I Street
Sacramento	358	3	240	1160 I Street
Sacramento	358	4	30	1160 I Street
Sacramento	359	1	30	11380 Lone Star Road
Sacramento	359	2	150	11380 Lone Star Road
Sacramento	359	3	270	11380 Lone Star Road
Sacramento	362	1	0	22591 Wild Canary Drive
Sacramento	362	2	120	22591 Wild Canary Drive
Sacramento	362	3	195	22591 Wild Canary Drive
Sacramento	363	1	0	851 Sutton Way
Sacramento	363	2	120	851 Sutton Way
Sacramento	363	3	240	851 Sutton Way
Sacramento	364	1	10	9415 Deschutes Road
Sacramento	364	2	190	9415 Deschutes Road
Sacramento	364	3	270	9415 Deschutes Road
Sacramento	365	1	63	21655 State Hwy 299 E
Sacramento	365	2	130	21655 State Hwy 299 E
Sacramento	365	3	256	21655 State Hwy 299 E
Sacramento	366	1	30	17800 Wolf Mountain Road
Sacramento	366	2	90	17800 Wolf Mountain Road
Sacramento	366	3	165	17800 Wolf Mountain Road
Sacramento	367	1	330	531 S. Auburn Street
Sacramento	367	2	170	531 S. Auburn Street
Sacramento	367	3	250	531 S. Auburn Street
Sacramento	367	4	60	531 S. Auburn Street
Sacramento	368	1	30	200 Litton Drive
Sacramento	368	2	190	200 Litton Drive
Sacramento	368	3	290	200 Litton Drive
Sacramento	368	4	90	200 Litton Drive
Sacramento	369	1	18	302 Railroad
Sacramento	369	2	120	302 Railroad

Sacramento	369	3	265	302 Railroad
Sacramento	370	1	74	980 Helling Way
Sacramento	370	2	170	980 Helling Way
Sacramento	370	3	240	980 Helling Way
Sacramento	371	1	0	6081 Pleasant Valley Drive
Sacramento	371	2	100	6081 Pleasant Valley Drive
Sacramento	371	3	240	6081 Pleasant Valley Drive
Sacramento	372	1	75	3457 Wedge Hill Road
Sacramento	372	2	180	3457 Wedge Hill Road
Sacramento	372	3	270	3457 Wedge Hill Road
Sacramento	373	1	35	9249 Folsom Blvd.
Sacramento	373	2	180	9249 Folsom Blvd.
Sacramento	373	3	325	9249 Folsom Blvd.
Sacramento	374	1	17	Durham - Pentz Road
Sacramento	374	2	180	Durham - Pentz Road
Sacramento	374	3	290	Durham - Pentz Road
Sacramento	375	1	15	5075 Clark Road
Sacramento	375	2	180	5075 Clark Road
Sacramento	375	3	280	5075 Clark Road
Sacramento	376	1	350	6171 Deschutes road
Sacramento	376	2	205	6171 Deschutes road
Sacramento	376	3	270	6171 Deschutes road
Sacramento	377	1	0	1110 Elk Lane
Sacramento	377	2	135	1110 Elk Lane
Sacramento	377	3	250	1110 Elk Lane
Sacramento	378	1	0	5629 Canyon View drive
Sacramento	378	2	180	5629 Canyon View drive
Sacramento	378	3	270	5629 Canyon View drive
Sacramento	379	1	0	13700 Skyway
Sacramento	379	2	180	13700 Skyway
Sacramento	379	3	270	13700 Skyway
Sacramento	380	1	40	1013 Shasta Way
Sacramento	380	2	160	1013 Shasta Way
Sacramento	380	3	270	1013 Shasta Way
Sacramento	383	1	345	18120 Billy Wright Road
Sacramento	383	2	55	18120 Billy Wright Road
Sacramento	383	3	115	18120 Billy Wright Road
Sacramento	384	1	335	14230 Hillsdale Road
Sacramento	384	2	100	14230 Hillsdale Road
Sacramento	384	3	180	14230 Hillsdale Road
Sacramento	385	1	355	32190 W. Cottonwood
Sacramento	385	2	65	32190 W. Cottonwood
Sacramento	385	3	150	32190 W. Cottonwood
Sacramento	386	1	10	17311 Palm Ave
Sacramento	386	2	100	17311 Palm Ave
Sacramento	386	3	190	17311 Palm Ave
Sacramento	387	1	350	Sheilds Rd & I-5

Sacramento	387	2	115	Sheilds Rd & I-5
Sacramento	387	3	185	Sheilds Rd & I-5
Sacramento	388	1	0	3600 Oak Flat Rd
Sacramento	388	2	65	3600 Oak Flat Rd
Sacramento	388	3	165	3600 Oak Flat Rd
Sacramento	389	1	0	6400 G Street
Sacramento	389	2	140	6400 G Street
Sacramento	389	3	240	6400 G Street
Sacramento	390	1	25	1983 E. Childs Ave
Sacramento	390	2	125	1983 E. Childs Ave
Sacramento	390	3	210	1983 E. Childs Ave
Sacramento	391	1	0	4455 Pony Express Trail
Sacramento	391	2	115	4455 Pony Express Trail
Sacramento	391	3	235	4455 Pony Express Trail
Sacramento	392	1	75	Park Creek Road
Sacramento	392	2	180	Park Creek Road
Sacramento	392	3	280	Park Creek Road
Sacramento	393	1	60	3041 Hazel Valley Road
Sacramento	393	2	260	3041 Hazel Valley Road
Sacramento	394	1	0	9571 White Meadows Rd
Sacramento	394	2	100	9571 White Meadows Rd
Sacramento	394	3	230	9571 White Meadows Rd
Sacramento	395	1	0	4041 Weber Mill Road
Sacramento	395	2	95	4041 Weber Mill Road
Sacramento	395	3	265	4041 Weber Mill Road
Sacramento	396	1	0	CEE PEE Court
Sacramento	396	2	0	CEE PEE Court
Sacramento	396	3	0	CEE PEE Court
Sacramento	396	4	0	CEE PEE Court
Sacramento	396	5	0	CEE PEE Court
Sacramento	396	6	0	CEE PEE Court
Sacramento	397	1	90	1000 Cooks Spur
Sacramento	397	2	215	1000 Cooks Spur
Sacramento	399	1	30	Off US-50 Phillips,CA
Sacramento	399	2	100	Off US-50 Phillips,CA
Sacramento	399	3	300	Off US-50 Phillips,CA
Sacramento	400	1	330	910 Galleria Blvd
Sacramento	400	2	120	910 Galleria Blvd
Sacramento	400	3	240	910 Galleria Blvd
Sacramento	401	1	50	2082 Eloise Ave
Sacramento	401	2	170	2082 Eloise Ave
Sacramento	401	3	290	2082 Eloise Ave
Sacramento	402	1	45	2940 Lake Tahoe Blvd.
Sacramento	402	2	195	2940 Lake Tahoe Blvd.
Sacramento	402	3	295	2940 Lake Tahoe Blvd.
Sacramento	403	1	32	2025 Pioneer Trail
Sacramento	403	2	190	2025 Pioneer Trail

Sacramento	403	3	295	2025 Pioneer Trail
Sacramento	404	1	10	2235 Alpine Meadows
Sacramento	404	2	120	2235 Alpine Meadows
Sacramento	404	3	260	2235 Alpine Meadows
Sacramento	405	1	40	645 N. Lake Blvd.
Sacramento	405	2	210	645 N. Lake Blvd.
Sacramento	405	3	305	645 N. Lake Blvd.
Sacramento	407	1	120	8197 Speckled Avenue
Sacramento	407	2	240	8197 Speckled Avenue
Sacramento	407	3	340	8197 Speckled Avenue
Sacramento	408	1	0	Trimont Lane
Sacramento	408	2	120	Trimont Lane
Sacramento	408	3	240	Trimont Lane
Sacramento	409	1	0	Sawmill Flat road
Sacramento	409	2	120	Sawmill Flat road
Sacramento	409	3	240	Sawmill Flat road
Sacramento	410	1	0	Top of Mt. Pluto
Sacramento	410	2	120	Top of Mt. Pluto
Sacramento	410	3	236	Top of Mt. Pluto
Sacramento	412	1	20	745 Cabin Creek
Sacramento	412	2	195	745 Cabin Creek
Sacramento	412	3	280	745 Cabin Creek
Sacramento	413	1	30	10570 Brockway rd
Sacramento	413	2	150	10570 Brockway rd
Sacramento	413	3	270	10570 Brockway rd
Sacramento	414	1	90	11280 Valley Road
Sacramento	414	2	180	11280 Valley Road
Sacramento	414	3	270	11280 Valley Road
Sacramento	415	1	60	12800 Interstate 80
Sacramento	415	2	145	12800 Interstate 80
Sacramento	415	3	260	12800 Interstate 80
Sacramento	417	1	0	16500 Donner Pass Road
Sacramento	417	2	110	16500 Donner Pass Road
Sacramento	417	3	270	16500 Donner Pass Road
Sacramento	418	1	60	28311 Secret Town Road
Sacramento	418	2	165	28311 Secret Town Road
Sacramento	418	3	240	28311 Secret Town Road
Sacramento	419	1	75	End of Troy Road
Sacramento	419	2	275	End of Troy Road
Sacramento	420	1	90	2.1 miles north of Cisco Grove
Sacramento	420	2	180	2.1 miles north of Cisco Grove
Sacramento	420	3	270	2.1 miles north of Cisco Grove
Sacramento	421	1	0	5398 Laird Road
Sacramento	421	2	120	5398 Laird Road
Sacramento	421	3	250	5398 Laird Road
Sacramento	422	1	330	8029 Twin Oaks Ave.
Sacramento	422	2	120	8029 Twin Oaks Ave.

Sacramento	422	3	230	8029 Twin Oaks Ave.
Sacramento	423	1	20	9151 Oak Ave
Sacramento	423	2	120	9151 Oak Ave
Sacramento	423	3	250	9151 Oak Ave
Sacramento	424	1	60	6232 Walnut Ave
Sacramento	424	2	210	6232 Walnut Ave
Sacramento	424	3	310	6232 Walnut Ave
Sacramento	425	1	50	3175 Callecita Street
Sacramento	425	2	210	3175 Callecita Street
Sacramento	425	3	300	3175 Callecita Street
Sacramento	426	1	320	1514 W. El Camino Ave.
Sacramento	426	2	60	1514 W. El Camino Ave.
Sacramento	426	3	220	1514 W. El Camino Ave.
Sacramento	427	1	0	1100 Triangle Court
Sacramento	427	2	120	1100 Triangle Court
Sacramento	427	3	240	1100 Triangle Court
Sacramento	428	1	0	917 Jefferson blvd
Sacramento	428	2	120	917 Jefferson blvd
Sacramento	428	3	240	917 Jefferson blvd
Sacramento	429	1	0	1991 S. River Road
Sacramento	429	2	120	1991 S. River Road
Sacramento	429	3	240	1991 S. River Road
Sacramento	430	1	20	7884 Lichen Drive
Sacramento	430	2	120	7884 Lichen Drive
Sacramento	430	3	220	7884 Lichen Drive
Sacramento	431	1	0	1230 N Street
Sacramento	431	2	120	1230 N Street
Sacramento	431	3	240	1230 N Street
Sacramento	432	1	0	1318 E Street
Sacramento	432	2	120	1318 E Street
Sacramento	432	3	240	1318 E Street
Sacramento	433	1	0	2515 J Street
Sacramento	433	2	120	2515 J Street
Sacramento	433	3	240	2515 J Street
Sacramento	434	1	340	7640 Sunrise Blvd.
Sacramento	434	2	110	7640 Sunrise Blvd.
Sacramento	434	3	270	7640 Sunrise Blvd.
Sacramento	435	1	30	3230 J Street
Sacramento	435	2	205	3230 J Street
Sacramento	435	3	290	3230 J Street
Sacramento	435	4	105	3230 J Street
Sacramento	436	1	0	3500 5th Ave
Sacramento	436	2	120	3500 5th Ave
Sacramento	436	3	240	3500 5th Ave
Sacramento	437	1	320	8780 Jackson Road
Sacramento	437	2	75	8780 Jackson Road
Sacramento	437	3	225	8780 Jackson Road

Sacramento	438	1	10	4103 Eagles Nest Road
Sacramento	438	2	170	4103 Eagles Nest Road
Sacramento	438	3	250	4103 Eagles Nest Road
Sacramento	439	1	0	9570 Racquet Court
Sacramento	439	2	120	9570 Racquet Court
Sacramento	439	3	240	9570 Racquet Court
Sacramento	440	1	0	9000 Ranchview Court
Sacramento	440	2	120	9000 Ranchview Court
Sacramento	440	3	240	9000 Ranchview Court
Sacramento	441	1	324	10250 Arno Road
Sacramento	441	2	72	10250 Arno Road
Sacramento	441	3	244	10250 Arno Road
Sacramento	442	1	0	16001 Glasscock Road
Sacramento	442	2	98	16001 Glasscock Road
Sacramento	442	3	265	16001 Glasscock Road
Sacramento	443	1	5	2509 Fulton Avenue
Sacramento	443	2	120	2509 Fulton Avenue
Sacramento	443	3	240	2509 Fulton Avenue
Sacramento	444	1	330	981 Table Mountain Blvd
Sacramento	444	2	120	981 Table Mountain Blvd
Sacramento	444	3	220	981 Table Mountain Blvd
Sacramento	446	1	115	9550 Ronald McNair Way
Sacramento	446	2	200	9550 Ronald McNair Way
Sacramento	446	3	268	9550 Ronald McNair Way
Sacramento	447	1	350	2031 Rio Oso Road
Sacramento	447	2	90	2031 Rio Oso Road
Sacramento	447	3	180	2031 Rio Oso Road
Sacramento	449	1	59	1904 Quail Lakes Drive
Sacramento	449	2	145	1904 Quail Lakes Drive
Sacramento	449	3	333	1904 Quail Lakes Drive
Sacramento	450	1	0	2381 Old Marysville Rd
Sacramento	450	2	85	2381 Old Marysville Rd
Sacramento	450	3	190	2381 Old Marysville Rd
Sacramento	451	1	80	16021 State Hwy 4
Sacramento	451	2	150	16021 State Hwy 4
Sacramento	451	3	270	16021 State Hwy 4
Sacramento	452	1	30	703 W. Lathrop Road
Sacramento	452	2	190	703 W. Lathrop Road
Sacramento	452	3	250	703 W. Lathrop Road
Sacramento	452	4	130	703 W. Lathrop Road
Sacramento	453	1	40	1412 W. Yosemite
Sacramento	453	2	135	1412 W. Yosemite
Sacramento	453	3	200	1412 W. Yosemite
Sacramento	455	1	350	3349 N. Dakota Ave
Sacramento	455	2	95	3349 N. Dakota Ave
Sacramento	455	3	220	3349 N. Dakota Ave
Sacramento	456	1	0	31450 Greenwood Rd

Sacramento	456	2	115	31450 Greenwood Rd
Sacramento	456	3	270	31450 Greenwood Rd
Sacramento	457	1	30	5540 3rd Street
Sacramento	457	2	210	5540 3rd Street
Sacramento	457	3	290	5540 3rd Street
Sacramento	457	4	120	5540 3rd Street
Sacramento	458	1	320	2308 and 2312 Villanova Cir
Sacramento	458	2	140	2308 and 2312 Villanova Cir
Sacramento	458	3	240	2308 and 2312 Villanova Cir
Sacramento	458	4	50	2308 and 2312 Villanova Cir
Sacramento	459	1	0	800 Loughborough Drive
Sacramento	459	2	180	800 Loughborough Drive
Sacramento	459	3	270	800 Loughborough Drive
Sacramento	459	4	90	800 Loughborough Drive
Sacramento	460	1	0	236 Orient Street
Sacramento	460	2	120	236 Orient Street
Sacramento	460	3	240	236 Orient Street
Sacramento	461	1	40	208 E. Wetmore Street
Sacramento	461	2	160	208 E. Wetmore Street
Sacramento	461	3	280	208 E. Wetmore Street
Sacramento	461	4	100	208 E. Wetmore Street
Sacramento	461	5	220	208 E. Wetmore Street
Sacramento	461	6	340	208 E. Wetmore Street
Sacramento	462	1	54	277 Canyon Mile Road
Sacramento	462	2	240	277 Canyon Mile Road
Sacramento	462	3	315	277 Canyon Mile Road
Sacramento	463	1	40	295 Drum Forebay Rd
Sacramento	463	2	120	295 Drum Forebay Rd
Sacramento	463	3	215	295 Drum Forebay Rd
Sacramento	466	1	350	9393 Barbula Hill Road
Sacramento	466	2	170	9393 Barbula Hill Road
Sacramento	466	3	230	9393 Barbula Hill Road
Sacramento	466	4	70	9393 Barbula Hill Road
Sacramento	467	1	0	9014 Bruceville Road
Sacramento	467	2	120	9014 Bruceville Road
Sacramento	467	3	240	9014 Bruceville Road
Sacramento	468	1	60	4140 Windy Cove Dr.
Sacramento	468	2	180	4140 Windy Cove Dr.
Sacramento	468	3	300	4140 Windy Cove Dr.
Sacramento	469	1	45	9585 Grant Line Road
Sacramento	469	2	225	9585 Grant Line Road
Sacramento	469	3	300	9585 Grant Line Road
Sacramento	470	1	68	26101 South Corral Hollow Road
Sacramento	470	2	248	26101 South Corral Hollow Road
Sacramento	470	3	338	26101 South Corral Hollow Road
Sacramento	470	4	158	26101 South Corral Hollow Road
Sacramento	471	1	355	5412 McHenry Ave

Sacramento	471	2	105	5412 McHenry Ave
Sacramento	471	3	254	5412 McHenry Ave
Sacramento	471	4	50	5412 McHenry Ave
Sacramento	471	5	173	5412 McHenry Ave
Sacramento	471	6	322	5412 McHenry Ave
Sacramento	482	1	0	818 Hammertown Drive
Sacramento	482	2	120	818 Hammertown Drive
Sacramento	482	3	240	818 Hammertown Drive
Sacramento	482	4	60	818 Hammertown Drive
Sacramento	482	5	180	818 Hammertown Drive
Sacramento	482	6	300	818 Hammertown Drive
Sacramento	483	1	90	15871 Central Street
Sacramento	483	2	200	15871 Central Street
Sacramento	483	3	270	15871 Central Street
Sacramento	484	1	350	11817 State Highway 70
Sacramento	484	2	185	11817 State Highway 70
Sacramento	484	3	280	11817 State Highway 70
Sacramento	485	1	0	9316 N. Hills Court
Sacramento	485	2	173	9316 N. Hills Court
Sacramento	485	3	240	9316 N. Hills Court
Sacramento	485	4	112	9316 N. Hills Court
Sacramento	487	1	55	5211 Lichy Road
Sacramento	487	2	230	5211 Lichy Road
Sacramento	487	3	320	5211 Lichy Road
Sacramento	487	4	150	5211 Lichy Road
Sacramento	488	1	350	7804 Leisure Town Road
Sacramento	488	2	130	7804 Leisure Town Road
Sacramento	488	3	240	7804 Leisure Town Road
Sacramento	489	1	342	5100 West Highway 12
Sacramento	489	2	183	5100 West Highway 12
Sacramento	489	3	283	5100 West Highway 12
Sacramento	489	4	78	5100 West Highway 12
Sacramento	490	1	0	6410 Silveyville Road
Sacramento	490	2	150	6410 Silveyville Road
Sacramento	490	3	220	6410 Silveyville Road
Sacramento	490	4	75	6410 Silveyville Road
Sacramento	491	1	345	14700 E. State Route 88
Sacramento	491	2	61	14700 E. State Route 88
Sacramento	491	3	230	14700 E. State Route 88
Sacramento	493	1	330	10513 Indian Hill Road
Sacramento	493	2	50	10513 Indian Hill Road
Sacramento	493	3	140	10513 Indian Hill Road
Sacramento	494	1	25	Vista Way
Sacramento	494	2	95	Vista Way
Sacramento	494	3	250	Vista Way
Sacramento	495	1	0	2710 Heinz Street
Sacramento	495	2	180	2710 Heinz Street

Sacramento	495	3	270	2710 Heinz Street
Sacramento	495	4	90	2710 Heinz Street
Sacramento	497	1	65	3165 W. Canal Blvd
Sacramento	497	2	176	3165 W. Canal Blvd
Sacramento	497	3	270	3165 W. Canal Blvd
Sacramento	498	1	1	1001 Hammond St
Sacramento	498	2	120	1001 Hammond St
Sacramento	498	3	240	1001 Hammond St
Sacramento	498	4	60	1001 Hammond St
Sacramento	498	5	180	1001 Hammond St
Sacramento	498	6	300	1001 Hammond St
Sacramento	500	1	330	11410 E. Hwy 99
Sacramento	500	2	160	11410 E. Hwy 99
Sacramento	500	3	240	11410 E. Hwy 99
Sacramento	501	1	331	5320 N. Tully Road
Sacramento	501	2	93	5320 N. Tully Road
Sacramento	501	3	235	5320 N. Tully Road
Sacramento	502	1	0	3750 Carson Road
Sacramento	502	2	100	3750 Carson Road
Sacramento	502	3	255	3750 Carson Road
Sacramento	503	1	60	2120 Broadway
Sacramento	503	2	180	2120 Broadway
Sacramento	503	3	290	2120 Broadway
Sacramento	516	1	30	5321 Date Avenue
Sacramento	516	2	150	5321 Date Avenue
Sacramento	516	3	270	5321 Date Avenue
Sacramento	516	4	90	5321 Date Avenue
Sacramento	516	5	210	5321 Date Avenue
Sacramento	516	6	330	5321 Date Avenue
Sacramento	517	1	340	216 Bannon Street
Sacramento	517	2	180	216 Bannon Street
Sacramento	517	3	265	216 Bannon Street
Sacramento	517	4	90	216 Bannon Street
Sacramento	518	1	60	436 Main Street
Sacramento	518	2	180	436 Main Street
Sacramento	518	3	300	436 Main Street
Sacramento	519	1	30	4925 Dewey Drive
Sacramento	519	2	210	4925 Dewey Drive
Sacramento	519	3	310	4925 Dewey Drive
Sacramento	519	4	110	4925 Dewey Drive
Sacramento	523	1	45	811 Buena Vista
Sacramento	523	2	225	811 Buena Vista
Sacramento	523	3	315	811 Buena Vista
Sacramento	523	4	135	811 Buena Vista
Sacramento	527	1	20	16100 Applegate Road
Sacramento	527	2	250	16100 Applegate Road
Sacramento	527	3	300	16100 Applegate Road

San Francisco1	2	1	0	600 W Campbell Ave
San Francisco1	2	2	120	600 W Campbell Ave
San Francisco1	2	3	240	600 W Campbell Ave
San Francisco1	3	1	27	1801 Murchison Dr
San Francisco1	3	2	154	1801 Murchison Dr
San Francisco1	3	3	286	1801 Murchison Dr
San Francisco1	4	1	0	1054 S. DeAnza Blvd
San Francisco1	4	2	120	1054 S. DeAnza Blvd
San Francisco1	4	3	240	1054 S. DeAnza Blvd
San Francisco1	5	1	15	855 Mabury Rd
San Francisco1	5	2	122	855 Mabury Rd
San Francisco1	5	3	255	855 Mabury Rd
San Francisco1	6	1	4	1885 Miramonte Ave
San Francisco1	6	2	131	1885 Miramonte Ave
San Francisco1	6	3	231	1885 Miramonte Ave
San Francisco1	7	1	45	757 Lois Ave
San Francisco1	7	2	155	757 Lois Ave
San Francisco1	7	3	300	757 Lois Ave
San Francisco1	8	1	40	1721 Whitham Ave
San Francisco1	8	2	125	1721 Whitham Ave
San Francisco1	8	3	295	1721 Whitham Ave
San Francisco1	9	1	160	100 Cargo Way
San Francisco1	9	2	280	100 Cargo Way
San Francisco1	10	1	0	2827 Flint Ave
San Francisco1	10	2	120	2827 Flint Ave
San Francisco1	10	3	240	2827 Flint Ave
San Francisco1	11	1	0	958 E. El Camino Real
San Francisco1	11	2	120	958 E. El Camino Real
San Francisco1	11	3	240	958 E. El Camino Real
San Francisco1	12	1	33	3603 Hillcap Ave
San Francisco1	12	2	97	3603 Hillcap Ave
San Francisco1	12	3	153	3603 Hillcap Ave
San Francisco1	12	4	217	3603 Hillcap Ave
San Francisco1	12	5	273	3603 Hillcap Ave
San Francisco1	12	6	337	3603 Hillcap Ave
San Francisco1	13	1	25	201 California St
San Francisco1	13	2	120	201 California St
San Francisco1	13	3	240	201 California St
San Francisco1	14	1	30	1190 Saratoga Ave
San Francisco1	14	2	150	1190 Saratoga Ave
San Francisco1	14	3	270	1190 Saratoga Ave
San Francisco1	15	1	70	436 Rozzi Place
San Francisco1	15	2	190	436 Rozzi Place
San Francisco1	15	3	310	436 Rozzi Place
San Francisco1	16	1	0	2165 Lucretia Ave
San Francisco1	16	2	120	2165 Lucretia Ave
San Francisco1	16	3	240	2165 Lucretia Ave

San Francisco1	17	1	130	1101 San Mateo Ave
San Francisco1	17	2	220	1101 San Mateo Ave
San Francisco1	17	3	310	1101 San Mateo Ave
San Francisco1	18	1	10	2690 Geary Blvd
San Francisco1	18	2	142	2690 Geary Blvd
San Francisco1	18	3	248	2690 Geary Blvd
San Francisco1	19	1	0	199 Leland Ave
San Francisco1	19	2	240	199 Leland Ave
San Francisco1	20	1	80	2400-2418 14th Ave
San Francisco1	20	2	186	2400-2418 14th Ave
San Francisco1	20	3	280	2400-2418 14th Ave
San Francisco1	21	1	110	GB Bridge Toll Plaza
San Francisco1	21	2	337	GB Bridge Toll Plaza
San Francisco1	23	1	40	4150 Clement St
San Francisco1	23	2	110	4150 Clement St
San Francisco1	23	3	190	4150 Clement St
San Francisco1	25	1	37	4610 Mission St
San Francisco1	25	2	190	4610 Mission St
San Francisco1	25	3	300	4610 Mission St
San Francisco1	26	1	155	501 Laguna Honda Blvd
San Francisco1	26	2	240	501 Laguna Honda Blvd
San Francisco1	26	3	340	501 Laguna Honda Blvd
San Francisco1	27	1	29	510 Frederick St
San Francisco1	27	2	129	510 Frederick St
San Francisco1	27	3	249	510 Frederick St
San Francisco1	28	1	0	530 Bush St
San Francisco1	28	2	120	530 Bush St
San Francisco1	28	3	240	530 Bush St
San Francisco1	29	1	140	1500 Easton Dr
San Francisco1	29	2	210	1500 Easton Dr
San Francisco1	29	3	280	1500 Easton Dr
San Francisco1	30	1	0	1000 Ocean Ave
San Francisco1	30	2	120	1000 Ocean Ave
San Francisco1	30	3	260	1000 Ocean Ave
San Francisco1	31	1	32	1844-1850 Irving St
San Francisco1	31	2	136	1844-1850 Irving St
San Francisco1	31	3	267	1844-1850 Irving St
San Francisco1	32	1	15	99 Hecht Road
San Francisco1	32	2	120	99 Hecht Road
San Francisco1	33	1	0	2700 45th Ave
San Francisco1	33	2	120	2700 45th Ave
San Francisco1	33	3	240	2700 45th Ave
San Francisco1	34	1	70	2155 18th Ave
San Francisco1	34	2	190	2155 18th Ave
San Francisco1	34	3	310	2155 18th Ave
San Francisco1	35	1	41	2645 Ocean Blvd
San Francisco1	35	2	196	2645 Ocean Blvd

San Francisco1	35	3	278	2645 Ocean Blvd
San Francisco1	36	1	0	965 Geneva Ave
San Francisco1	36	2	135	965 Geneva Ave
San Francisco1	36	3	265	965 Geneva Ave
San Francisco1	37	1	70	2000 Van Ness Ave
San Francisco1	37	2	180	2000 Van Ness Ave
San Francisco1	37	3	320	2000 Van Ness Ave
San Francisco1	38	1	50	201 Spear St
San Francisco1	38	2	200	201 Spear St
San Francisco1	38	3	340	201 Spear St
San Francisco1	39	1	15	965 Mission St
San Francisco1	39	2	155	965 Mission St
San Francisco1	39	3	275	965 Mission St
San Francisco1	40	1	185	185 Berry St
San Francisco1	40	2	270	185 Berry St
San Francisco1	40	3	350	185 Berry St
San Francisco1	41	1	15	1435 San Bruno Ave
San Francisco1	41	2	135	1435 San Bruno Ave
San Francisco1	41	3	255	1435 San Bruno Ave
San Francisco1	42	1	0	1050 Sansome St
San Francisco1	42	2	160	1050 Sansome St
San Francisco1	42	3	260	1050 Sansome St
San Francisco1	43	1	10	2620 Jones St
San Francisco1	43	2	130	2620 Jones St
San Francisco1	43	3	219	2620 Jones St
San Francisco1	44	1	16	1101-1123 Fillmore St
San Francisco1	44	2	134	1101-1123 Fillmore St
San Francisco1	44	3	255	1101-1123 Fillmore St
San Francisco1	45	1	0	375 Alabama St
San Francisco1	45	2	121	375 Alabama St
San Francisco1	45	3	260	375 Alabama St
San Francisco1	46	1	30	1710 Jerrold St
San Francisco1	46	2	150	1710 Jerrold St
San Francisco1	46	3	275	1710 Jerrold St
San Francisco1	47	1	10	2325 3rd St
San Francisco1	47	2	180	2325 3rd St
San Francisco1	47	3	270	2325 3rd St
San Francisco1	48	1	0	2601 Mission St
San Francisco1	48	2	60	2601 Mission St
San Francisco1	48	3	120	2601 Mission St
San Francisco1	48	4	180	2601 Mission St
San Francisco1	48	5	240	2601 Mission St
San Francisco1	48	6	300	2601 Mission St
San Francisco1	49	1	30	152 Helena St
San Francisco1	49	2	140	152 Helena St
San Francisco1	49	3	300	152 Helena St
San Francisco1	50	1	210	900 Palou St

San Francisco1	50	2	250	900 Palou St
San Francisco1	50	3	310	900 Palou St
San Francisco1	51	1	20	135 Sanchez St
San Francisco1	51	2	135	135 Sanchez St
San Francisco1	51	3	245	135 Sanchez St
San Francisco1	52	1	39	2850 Bayshore Ave
San Francisco1	52	2	147	2850 Bayshore Ave
San Francisco1	52	3	283	2850 Bayshore Ave
San Francisco1	53	1	181	5000 Sierra Point Pkwy
San Francisco1	53	2	217	5000 Sierra Point Pkwy
San Francisco1	53	3	340	5000 Sierra Point Pkwy
San Francisco1	54	1	40	310 S Airport Blvd
San Francisco1	54	2	183	310 S Airport Blvd
San Francisco1	54	3	292	310 S Airport Blvd
San Francisco1	55	1	30	16170 Vineyard Blvd
San Francisco1	55	2	180	16170 Vineyard Blvd
San Francisco1	55	3	270	16170 Vineyard Blvd
San Francisco1	56	1	25	450 Harrison St
San Francisco1	56	2	179	450 Harrison St
San Francisco1	56	3	282	450 Harrison St
San Francisco1	57	1	40	811 Airport Blvd
San Francisco1	57	2	210	811 Airport Blvd
San Francisco1	57	3	310	811 Airport Blvd
San Francisco1	58	1	60	302 Glencourt Way
San Francisco1	58	2	120	302 Glencourt Way
San Francisco1	58	3	295	302 Glencourt Way
San Francisco1	59	1	80	2001 Junipero Serra Blvd
San Francisco1	59	2	185	2001 Junipero Serra Blvd
San Francisco1	59	3	350	2001 Junipero Serra Blvd
San Francisco1	60	1	29	1200 El Camino Rd
San Francisco1	60	2	150	1200 El Camino Rd
San Francisco1	60	3	270	1200 El Camino Rd
San Francisco1	61	1	95	2001 Rollingwood Dr
San Francisco1	61	2	210	2001 Rollingwood Dr
San Francisco1	61	3	325	2001 Rollingwood Dr
San Francisco1	62	1	190	900 Radio Rd
San Francisco1	62	2	250	900 Radio Rd
San Francisco1	62	3	310	900 Radio Rd
San Francisco1	63	1	79	515 Westmoor Ave
San Francisco1	63	2	149	515 Westmoor Ave
San Francisco1	63	3	359	515 Westmoor Ave
San Francisco1	64	1	130	Junipero Serra Blvd/King Dr
San Francisco1	64	2	220	Junipero Serra Blvd/King Dr
San Francisco1	64	3	320	Junipero Serra Blvd/King Dr
San Francisco1	65	1	150	250 Courtland Dr
San Francisco1	65	2	260	250 Courtland Dr
San Francisco1	65	3	326	250 Courtland Dr

San Francisco1	66	1	49	1900 Monterey Dr
San Francisco1	66	2	160	1900 Monterey Dr
San Francisco1	66	3	323	1900 Monterey Dr
San Francisco1	67	1	44	900B El Camino Rd
San Francisco1	67	2	173	900B El Camino Rd
San Francisco1	67	3	307	900B El Camino Rd
San Francisco1	68	1	140	400 Hillcrest Dr
San Francisco1	68	2	340	400 Hillcrest Dr
San Francisco1	69	1	50	1341 Skyview Dr
San Francisco1	69	2	120	1341 Skyview Dr
San Francisco1	69	3	340	1341 Skyview Dr
San Francisco1	70	1	120	1350 Bayshore Hwy
San Francisco1	70	2	210	1350 Bayshore Hwy
San Francisco1	70	3	290	1350 Bayshore Hwy
San Francisco1	71	1	100	330 Primrose Rd
San Francisco1	71	2	210	330 Primrose Rd
San Francisco1	71	3	320	330 Primrose Rd
San Francisco1	72	1	90	965 Sutter St
San Francisco1	72	2	200	965 Sutter St
San Francisco1	72	3	310	965 Sutter St
San Francisco1	73	1	60	6650 Golf Course Dr
San Francisco1	73	2	140	6650 Golf Course Dr
San Francisco1	73	3	327	6650 Golf Course Dr
San Francisco1	74	1	110	555 El Camino Real
San Francisco1	74	2	230	555 El Camino Real
San Francisco1	74	3	350	555 El Camino Real
San Francisco1	75	1	185	Across from Reservoir
San Francisco1	75	2	290	Across from Reservoir
San Francisco1	76	1	45	400 S. El Camino Real
San Francisco1	76	2	135	400 S. El Camino Real
San Francisco1	76	3	230	400 S. El Camino Real
San Francisco1	76	4	325	400 S. El Camino Real
San Francisco1	77	1	110	2690 Woodside Rd
San Francisco1	77	2	220	2690 Woodside Rd
San Francisco1	77	3	313	2690 Woodside Rd
San Francisco1	78	1	50	101 Lincoln Center Dr
San Francisco1	78	2	131	101 Lincoln Center Dr
San Francisco1	78	3	240	101 Lincoln Center Dr
San Francisco1	79	1	90	1400 Fashion Island Blvd
San Francisco1	79	2	200	1400 Fashion Island Blvd
San Francisco1	79	3	320	1400 Fashion Island Blvd
San Francisco1	80	1	21	1452 Bel Air Rd
San Francisco1	80	2	142	1452 Bel Air Rd
San Francisco1	80	3	279	1452 Bel Air Rd
San Francisco1	81	1	90	2929 Campus Dr
San Francisco1	81	2	210	2929 Campus Dr
San Francisco1	81	3	330	2929 Campus Dr

San Francisco1	82	1	65	2520 De Koven Ave
San Francisco1	82	2	184	2520 De Koven Ave
San Francisco1	82	3	304	2520 De Koven Ave
San Francisco1	83	1	65	1827 Raltson Ave
San Francisco1	83	2	170	1827 Raltson Ave
San Francisco1	83	3	290	1827 Raltson Ave
San Francisco1	84	1	0	2499 Homestead Rd
San Francisco1	84	2	120	2499 Homestead Rd
San Francisco1	84	3	240	2499 Homestead Rd
San Francisco1	85	1	0	3001 Edgewood Rd
San Francisco1	86	1	26	275 Industrial Rd
San Francisco1	86	2	160	275 Industrial Rd
San Francisco1	86	3	266	275 Industrial Rd
San Francisco1	87	1	44	252 Club Dr
San Francisco1	87	2	155	252 Club Dr
San Francisco1	87	3	276	252 Club Dr
San Francisco1	88	1	65	2757 Melenday Dr
San Francisco1	88	2	180	2757 Melenday Dr
San Francisco1	88	3	321	2757 Melenday Dr
San Francisco1	89	1	85	1030 Washington St
San Francisco1	89	2	210	1030 Washington St
San Francisco1	89	3	330	1030 Washington St
San Francisco1	90	1	349	3025 Jefferson Ave
San Francisco1	90	2	118	3025 Jefferson Ave
San Francisco1	90	3	227	3025 Jefferson Ave
San Francisco1	91	1	135	4200 Farm Hill Blvd
San Francisco1	91	2	266	4200 Farm Hill Blvd
San Francisco1	92	1	0	455 Hickey Blvd
San Francisco1	92	2	120	455 Hickey Blvd
San Francisco1	92	3	240	455 Hickey Blvd
San Francisco1	93	1	2	338 Manzanita St
San Francisco1	93	2	58	338 Manzanita St
San Francisco1	93	3	122	338 Manzanita St
San Francisco1	93	4	178	338 Manzanita St
San Francisco1	93	5	242	338 Manzanita St
San Francisco1	93	6	298	338 Manzanita St
San Francisco1	94	1	34	1775 Woodside Rd
San Francisco1	94	2	150	1775 Woodside Rd
San Francisco1	94	3	293	1775 Woodside Rd
San Francisco1	95	1	28	723 Marsh Rd
San Francisco1	95	2	117	723 Marsh Rd
San Francisco1	95	3	270	723 Marsh Rd
San Francisco1	96	1	40	807 E. Bayshore Rd
San Francisco1	96	2	150	807 E. Bayshore Rd
San Francisco1	96	3	272	807 E. Bayshore Rd
San Francisco1	97	1	50	314 Constitutional Dr
San Francisco1	97	2	140	314 Constitutional Dr

San Francisco1	97	3	230	314 Constitutional Dr
San Francisco1	99	1	20	1330 University Ave
San Francisco1	99	2	130	1330 University Ave
San Francisco1	99	3	260	1330 University Ave
San Francisco1	100	1	45	3111 Woodside Rd
San Francisco1	100	2	165	3111 Woodside Rd
San Francisco1	100	3	270	3111 Woodside Rd
San Francisco1	101	1	0	260 Sheridan Ave
San Francisco1	101	2	159	260 Sheridan Ave
San Francisco1	101	3	249	260 Sheridan Ave
San Francisco1	102	1	125	2925 E Bayshore Rd
San Francisco1	102	2	229	2925 E Bayshore Rd
San Francisco1	102	3	319	2925 E Bayshore Rd
San Francisco1	103	1	68	101 Alma Plaza
San Francisco1	103	2	198	101 Alma Plaza
San Francisco1	103	3	322	101 Alma Plaza
San Francisco1	104	1	110	27400 Purissima Rd
San Francisco1	104	2	230	27400 Purissima Rd
San Francisco1	104	3	350	27400 Purissima Rd
San Francisco1	105	1	75	2632 Bayshore Blvd
San Francisco1	105	2	193	2632 Bayshore Blvd
San Francisco1	105	3	319	2632 Bayshore Blvd
San Francisco1	106	1	73	2570 El Camino Real
San Francisco1	106	2	127	2570 El Camino Real
San Francisco1	106	3	340	2570 El Camino Real
San Francisco1	106	4	340	2570 El Camino Real
San Francisco1	107	1	40	2575 Sand Hill Rd
San Francisco1	107	2	160	2575 Sand Hill Rd
San Francisco1	107	3	280	2575 Sand Hill Rd
San Francisco1	108	1	50	12345 El Monte Rd
San Francisco1	108	2	130	12345 El Monte Rd
San Francisco1	108	3	300	12345 El Monte Rd
San Francisco1	109	1	30	2350 Page Mill Rd
San Francisco1	109	2	150	2350 Page Mill Rd
San Francisco1	109	3	270	2350 Page Mill Rd
San Francisco1	110	1	41	1190 Border Rd
San Francisco1	110	2	145	1190 Border Rd
San Francisco1	110	3	309	1190 Border Rd
San Francisco1	111	1	79	2 Church St
San Francisco1	111	2	169	2 Church St
San Francisco1	111	3	319	2 Church St
San Francisco1	112	1	49	750 Moffett Blvd
San Francisco1	112	2	172	750 Moffett Blvd
San Francisco1	112	3	299	750 Moffett Blvd
San Francisco1	113	1	108	199 First St
San Francisco1	113	2	242	199 First St
San Francisco1	113	3	336	199 First St

San Francisco1	114	1	100	3401 Hillview Ave
San Francisco1	114	2	210	3401 Hillview Ave
San Francisco1	114	3	340	3401 Hillview Ave
San Francisco1	115	1	60	3580 El Camino Real
San Francisco1	115	2	180	3580 El Camino Real
San Francisco1	115	3	302	3580 El Camino Real
San Francisco1	116	1	53	1630 W. Campbell
San Francisco1	116	2	144	1630 W. Campbell
San Francisco1	116	3	244	1630 W. Campbell
San Francisco1	117	1	38	10555 Mary Ave
San Francisco1	117	2	150	10555 Mary Ave
San Francisco1	117	3	280	10555 Mary Ave
San Francisco1	118	1	30	1416 Cristo Rey Dr
San Francisco1	118	2	160	1416 Cristo Rey Dr
San Francisco1	118	3	270	1416 Cristo Rey Dr
San Francisco1	119	1	110	3777 Stevens Creek
San Francisco1	119	2	210	3777 Stevens Creek
San Francisco1	119	3	330	3777 Stevens Creek
San Francisco1	120	1	2	2938 Everdale Dr. CS 2
San Francisco1	120	2	58	2938 Everdale Dr. CS 2
San Francisco1	120	3	122	2938 Everdale Dr. CS 2
San Francisco1	120	4	178	2938 Everdale Dr. CS 2
San Francisco1	120	5	242	2938 Everdale Dr. CS 2
San Francisco1	120	6	298	2938 Everdale Dr. CS 2
San Francisco1	121	1	65	2995 Moorpark Ave
San Francisco1	121	2	218	2995 Moorpark Ave
San Francisco1	121	3	300	2995 Moorpark Ave
San Francisco1	122	1	44	1510 Parkmore Ave
San Francisco1	122	2	139	1510 Parkmore Ave
San Francisco1	122	3	274	1510 Parkmore Ave
San Francisco1	123	1	0	1101 Helen Dr
San Francisco1	123	2	120	1101 Helen Dr
San Francisco1	123	3	240	1101 Helen Dr
San Francisco1	124	1	15	1259 Birchwood Dr
San Francisco1	124	2	112	1259 Birchwood Dr
San Francisco1	124	3	260	1259 Birchwood Dr
San Francisco1	125	1	79	1242 Kifer St
San Francisco1	125	2	229	1242 Kifer St
San Francisco1	125	3	349	1242 Kifer St
San Francisco1	126	1	125	500 El Camino Real
San Francisco1	126	2	260	500 El Camino Real
San Francisco1	126	3	335	500 El Camino Real
San Francisco1	127	1	104	333 W.El Camino Real
San Francisco1	127	2	195	333 W.El Camino Real
San Francisco1	127	3	286	333 W.El Camino Real
San Francisco1	128	1	5	631 Giguere Ct. CS1
San Francisco1	128	2	124	631 Giguere Ct. CS1

San Francisco1	128	3	240	631 Giguere Ct. CS1
San Francisco1	129	1	1	2050 Gateway Place
San Francisco1	129	2	159	2050 Gateway Place
San Francisco1	129	3	280	2050 Gateway Place
San Francisco1	130	1	10	5300 Stevens Creek Blvd
San Francisco1	130	2	140	5300 Stevens Creek Blvd
San Francisco1	130	3	250	5300 Stevens Creek Blvd
San Francisco1	131	1	75	12382 Saratoga-Sunnyvale Ave
San Francisco1	131	2	175	12382 Saratoga-Sunnyvale Ave
San Francisco1	131	3	335	12382 Saratoga-Sunnyvale Ave
San Francisco1	132	1	18	1291 South Bernardo Ave
San Francisco1	132	2	129	1291 South Bernardo Ave
San Francisco1	132	3	255	1291 South Bernardo Ave
San Francisco1	133	1	1	10602 North Portal Ave
San Francisco1	133	2	100	10602 North Portal Ave
San Francisco1	133	3	210	10602 North Portal Ave
San Francisco1	134	1	100	13868 Quito Rd
San Francisco1	134	2	200	13868 Quito Rd
San Francisco1	134	3	300	13868 Quito Rd
San Francisco1	135	1	129	1470 Bascom Ave
San Francisco1	135	2	210	1470 Bascom Ave
San Francisco1	135	3	310	1470 Bascom Ave
San Francisco1	136	1	25	14701 Los Gatos Blvd
San Francisco1	136	2	115	14701 Los Gatos Blvd
San Francisco1	136	3	285	14701 Los Gatos Blvd
San Francisco1	137	1	99	3750 Basset St
San Francisco1	137	2	187	3750 Basset St
San Francisco1	137	3	359	3750 Basset St
San Francisco1	138	1	59	1160 Stewart Ct
San Francisco1	138	2	210	1160 Stewart Ct
San Francisco1	138	3	315	1160 Stewart Ct
San Francisco1	139	1	28	375 N. Pastoria Ave
San Francisco1	139	2	130	375 N. Pastoria Ave
San Francisco1	139	3	254	375 N. Pastoria Ave
San Francisco1	140	1	35	2170 O'Toole Ave
San Francisco1	140	2	155	2170 O'Toole Ave
San Francisco1	140	3	260	2170 O'Toole Ave
San Francisco1	141	1	0	2179 Stone Ave. CS1
San Francisco1	141	2	120	2179 Stone Ave. CS1
San Francisco1	141	3	272	2179 Stone Ave. CS1
San Francisco1	142	1	20	2445 Fontaine Rd
San Francisco1	142	2	140	2445 Fontaine Rd
San Francisco1	142	3	250	2445 Fontaine Rd
San Francisco1	143	1	90	351 Umbarger Rd
San Francisco1	143	2	209	351 Umbarger Rd
San Francisco1	143	3	342	351 Umbarger Rd
San Francisco1	144	1	122	1075 N. 10 St

San Francisco1	144	2	211	1075 N. 10 St
San Francisco1	144	3	326	1075 N. 10 St
San Francisco1	145	1	25	26060 Bernal Ave
San Francisco1	145	2	85	26060 Bernal Ave
San Francisco1	145	3	295	26060 Bernal Ave
San Francisco1	146	1	4	25N 14th St
San Francisco1	146	2	65	25N 14th St
San Francisco1	146	3	124	25N 14th St
San Francisco1	146	4	184	25N 14th St
San Francisco1	146	5	245	25N 14th St
San Francisco1	146	6	306	25N 14th St
San Francisco1	147	1	28	912 Olinder Ct
San Francisco1	147	2	130	912 Olinder Ct
San Francisco1	147	3	260	912 Olinder Ct
San Francisco1	148	1	60	806 W Home St
San Francisco1	148	2	200	806 W Home St
San Francisco1	148	3	339	806 W Home St
San Francisco1	149	1	40	2508 Dobern Ave. CS1
San Francisco1	149	2	230	2508 Dobern Ave. CS1
San Francisco1	149	3	285	2508 Dobern Ave. CS1
San Francisco1	150	1	60	100 Skyway Dr
San Francisco1	150	2	190	100 Skyway Dr
San Francisco1	150	3	300	100 Skyway Dr
San Francisco1	151	1	44	1530 Meridian Ave
San Francisco1	151	2	156	1530 Meridian Ave
San Francisco1	151	3	333	1530 Meridian Ave
San Francisco1	152	1	0	1165 Lincoln Ave
San Francisco1	152	2	100	1165 Lincoln Ave
San Francisco1	152	3	190	1165 Lincoln Ave
San Francisco1	153	1	64	1994 John Montgomery Dr
San Francisco1	153	2	163	1994 John Montgomery Dr
San Francisco1	153	3	298	1994 John Montgomery Dr
San Francisco1	154	1	90	3050 Dow Dr
San Francisco1	154	2	243	3050 Dow Dr
San Francisco1	154	3	322	3050 Dow Dr
San Francisco1	155	1	130	1765 Hillsdale Ave
San Francisco1	155	2	220	1765 Hillsdale Ave
San Francisco1	155	3	300	1765 Hillsdale Ave
San Francisco1	156	1	45	1008 Blossom Hill
San Francisco1	156	2	225	1008 Blossom Hill
San Francisco1	156	3	325	1008 Blossom Hill
San Francisco1	157	1	130	6039 Crossview Cr
San Francisco1	157	2	240	6039 Crossview Cr
San Francisco1	157	3	340	6039 Crossview Cr
San Francisco1	158	1	70	1257 South 10th St
San Francisco1	158	2	187	1257 South 10th St
San Francisco1	158	3	302	1257 South 10th St

San Francisco1	159	1	80	393 Blossom Hill Rd
San Francisco1	159	2	190	393 Blossom Hill Rd
San Francisco1	159	3	306	393 Blossom Hill Rd
San Francisco1	160	1	49	6402 Santa Teresa Blvd
San Francisco1	160	2	125	6402 Santa Teresa Blvd
San Francisco1	160	3	270	6402 Santa Teresa Blvd
San Francisco1	161	1	16	2191 Rockrose Ct
San Francisco1	161	2	159	2191 Rockrose Ct
San Francisco1	161	3	268	2191 Rockrose Ct
San Francisco1	162	1	33	2297 Falling Tree Dr. CS2
San Francisco1	162	2	178	2297 Falling Tree Dr. CS2
San Francisco1	162	3	294	2297 Falling Tree Dr. CS2
San Francisco1	163	1	89	981 Ridder Park Dr
San Francisco1	163	2	211	981 Ridder Park Dr
San Francisco1	163	3	330	981 Ridder Park Dr
San Francisco1	164	1	69	3500 Zanker Rd
San Francisco1	164	2	190	3500 Zanker Rd
San Francisco1	164	3	309	3500 Zanker Rd
San Francisco1	165	1	45	4250 Gen Jim Moore Blvd.
San Francisco1	165	2	45	4250 Gen Jim Moore Blvd.
San Francisco1	165	3	45	4250 Gen Jim Moore Blvd.
San Francisco1	166	1	0	380 Branham Ln
San Francisco1	166	2	120	380 Branham Ln
San Francisco1	166	3	240	380 Branham Ln
San Francisco1	167	1	58	2040 Nassau Dr
San Francisco1	167	2	196	2040 Nassau Dr
San Francisco1	167	3	308	2040 Nassau Dr
San Francisco1	168	1	0	653 West Fremont Ave
San Francisco1	168	2	120	653 West Fremont Ave
San Francisco1	168	3	240	653 West Fremont Ave
San Francisco1	169	1	0	1601 Dixon Landing Rd
San Francisco1	169	2	80	1601 Dixon Landing Rd
San Francisco1	169	3	170	1601 Dixon Landing Rd
San Francisco1	170	1	0	66 Ranch Dr
San Francisco1	170	2	119	66 Ranch Dr
San Francisco1	170	3	240	66 Ranch Dr
San Francisco1	171	1	50	731 Renz Ln
San Francisco1	171	2	170	731 Renz Ln
San Francisco1	171	3	290	731 Renz Ln
San Francisco1	172	1	84	4701 N 1St St
San Francisco1	172	2	244	4701 N 1St St
San Francisco1	172	3	339	4701 N 1St St
San Francisco1	173	1	70	Hwy 101 at Chualar River Rd
San Francisco1	173	2	140	Hwy 101 at Chualar River Rd
San Francisco1	173	3	330	Hwy 101 at Chualar River Rd
San Francisco1	174	1	88	Tobias Drive @ Joseph Ln
San Francisco1	174	2	203	Tobias Drive @ Joseph Ln

San Francisco1	174	3	349	Tobias Drive @ Joseph Ln
San Francisco1	175	1	90	2765 Hecker Pass Hwy
San Francisco1	175	2	190	2765 Hecker Pass Hwy
San Francisco1	175	3	280	2765 Hecker Pass Hwy
San Francisco1	176	1	0	794 Calero Ave
San Francisco1	176	2	120	794 Calero Ave
San Francisco1	176	3	240	794 Calero Ave
San Francisco1	177	1	1	2100 Moorepark Ave
San Francisco1	177	2	121	2100 Moorepark Ave
San Francisco1	177	3	239	2100 Moorepark Ave
San Francisco1	178	1	13	1625 The Alameda
San Francisco1	178	2	131	1625 The Alameda
San Francisco1	178	3	237	1625 The Alameda
San Francisco1	179	1	2	2049 Lincoln Ave
San Francisco1	179	2	123	2049 Lincoln Ave
San Francisco1	179	3	238	2049 Lincoln Ave
San Francisco1	180	1	11	15951 Los Gatos Blvd
San Francisco1	180	2	150	15951 Los Gatos Blvd
San Francisco1	180	3	260	15951 Los Gatos Blvd
San Francisco1	181	1	0	325 Willow St
San Francisco1	181	2	120	325 Willow St
San Francisco1	181	3	240	325 Willow St
San Francisco1	182	1	60	2265 Sierra Rd
San Francisco1	182	2	145	2265 Sierra Rd
San Francisco1	182	3	252	2265 Sierra Rd
San Francisco1	183	1	0	1730 Curtner Ave
San Francisco1	183	2	120	1730 Curtner Ave
San Francisco1	183	3	240	1730 Curtner Ave
San Francisco1	184	1	0	3150 Cropley Ave
San Francisco1	184	2	120	3150 Cropley Ave
San Francisco1	184	3	240	3150 Cropley Ave
San Francisco1	185	1	20	Orange and Market St
San Francisco1	185	2	138	Orange and Market St
San Francisco1	185	3	260	Orange and Market St
San Francisco1	186	1	61	13635 Sycamore Ave
San Francisco1	186	2	210	13635 Sycamore Ave
San Francisco1	186	3	318	13635 Sycamore Ave
San Francisco1	187	1	0	100 Manzanita Ave
San Francisco1	187	2	240	100 Manzanita Ave
San Francisco1	188	1	10	10860 6th St
San Francisco1	188	2	140	10860 6th St
San Francisco1	188	3	270	10860 6th St
San Francisco1	189	1	0	8435 San Ysidro Ave
San Francisco1	189	2	120	8435 San Ysidro Ave
San Francisco1	189	3	240	8435 San Ysidro Ave
San Francisco1	190	1	70	1415 Hillside Blvd
San Francisco1	190	2	240	1415 Hillside Blvd

San Francisco1	191	1	0	3260 South Bascom Ave
San Francisco1	191	2	105	3260 South Bascom Ave
San Francisco1	191	3	220	3260 South Bascom Ave
San Francisco1	192	1	0	5449 Taft Dr
San Francisco1	192	2	121	5449 Taft Dr
San Francisco1	192	3	240	5449 Taft Dr
San Francisco1	193	1	0	1070 Elm St
San Francisco1	193	2	105	1070 Elm St
San Francisco1	193	3	225	1070 Elm St
San Francisco1	194	1	1	1560 Oakland Rd
San Francisco1	194	2	119	1560 Oakland Rd
San Francisco1	194	3	242	1560 Oakland Rd
San Francisco1	195	1	30	640 E. Dunne Ave
San Francisco1	195	2	140	640 E. Dunne Ave
San Francisco1	195	3	230	640 E. Dunne Ave
San Francisco1	196	1	120	3150 Almaden Expressway
San Francisco1	196	2	240	3150 Almaden Expressway
San Francisco1	196	3	330	3150 Almaden Expressway
San Francisco1	197	1	0	1935 Dry Creek Rd
San Francisco1	197	2	120	1935 Dry Creek Rd
San Francisco1	197	3	240	1935 Dry Creek Rd
San Francisco1	198	1	60	79 St. Francis Sq
San Francisco1	198	2	180	79 St. Francis Sq
San Francisco1	198	3	300	79 St. Francis Sq
San Francisco1	199	1	2	330 W. Main Ave
San Francisco1	199	2	90	330 W. Main Ave
San Francisco1	199	3	188	330 W. Main Ave
San Francisco1	200	1	30	4053 Pacific Blvd
San Francisco1	200	2	150	4053 Pacific Blvd
San Francisco1	200	3	270	4053 Pacific Blvd
San Francisco1	201	1	3	301 N Rengstorff Ave
San Francisco1	201	2	130	301 N Rengstorff Ave
San Francisco1	201	3	245	301 N Rengstorff Ave
San Francisco1	202	1	90	605 Jarvis Dr
San Francisco1	202	2	210	605 Jarvis Dr
San Francisco1	202	3	330	605 Jarvis Dr
San Francisco1	203	1	0	1360 1st St
San Francisco1	203	2	129	1360 1st St
San Francisco1	203	3	238	1360 1st St
San Francisco1	204	1	0	211 Hillcrest Ave
San Francisco1	204	2	115	211 Hillcrest Ave
San Francisco1	204	3	225	211 Hillcrest Ave
San Francisco1	205	1	0	1700 Alum Rock Ave
San Francisco1	205	2	60	1700 Alum Rock Ave
San Francisco1	205	3	120	1700 Alum Rock Ave
San Francisco1	205	4	180	1700 Alum Rock Ave
San Francisco1	205	5	240	1700 Alum Rock Ave

San Francisco1	205	6	300	1700 Alum Rock Ave
San Francisco1	206	1	0	81 Fleming Ave
San Francisco1	206	2	120	81 Fleming Ave
San Francisco1	206	3	240	81 Fleming Ave
San Francisco1	207	1	70	609 DX Rd
San Francisco1	207	2	260	609 DX Rd
San Francisco1	207	3	330	609 DX Rd
San Francisco1	208	1	140	730 Sharp Park Rd
San Francisco1	208	2	220	730 Sharp Park Rd
San Francisco1	208	3	330	730 Sharp Park Rd
San Francisco1	209	1	10	14000 Fruitvale Ave
San Francisco1	209	2	120	14000 Fruitvale Ave
San Francisco1	209	3	250	14000 Fruitvale Ave
San Francisco1	210	1	0	1075 El Monte Ave
San Francisco1	210	2	120	1075 El Monte Ave
San Francisco1	210	3	240	1075 El Monte Ave
San Francisco1	211	1	0	480 South White Rd
San Francisco1	211	2	120	480 South White Rd
San Francisco1	211	3	240	480 South White Rd
San Francisco1	212	1	0	End of Snell
San Francisco1	212	2	45	End of Snell
San Francisco1	212	3	315	End of Snell
San Francisco1	213	1	130	3600 Haven Ave
San Francisco1	213	2	200	3600 Haven Ave
San Francisco1	213	3	310	3600 Haven Ave
San Francisco1	214	1	0	2200 Noche Buena St
San Francisco1	214	2	120	2200 Noche Buena St
San Francisco1	214	3	240	2200 Noche Buena St
San Francisco1	215	1	50	446 Old County Rd
San Francisco1	215	2	135	446 Old County Rd
San Francisco1	215	3	220	446 Old County Rd
San Francisco1	216	1	25	1285 Escuela Prky
San Francisco1	216	2	147	1285 Escuela Prky
San Francisco1	216	3	255	1285 Escuela Prky
San Francisco1	217	1	37	550 15th St
San Francisco1	217	2	138	550 15th St
San Francisco1	217	3	310	550 15th St
San Francisco1	218	1	75	170 Alameda De Las Pulgas
San Francisco1	218	2	120	170 Alameda De Las Pulgas
San Francisco1	218	3	200	170 Alameda De Las Pulgas
San Francisco1	219	1	85	290 S 7th St
San Francisco1	219	2	245	290 S 7th St
San Francisco1	219	3	345	290 S 7th St
San Francisco1	220	1	65	Wedgewood Ave & Wimbledon Dr
San Francisco1	220	2	167	Wedgewood Ave & Wimbledon Dr
San Francisco1	220	3	263	Wedgewood Ave & Wimbledon Dr
San Francisco1	221	1	0	1705-1715 Martin Ave

San Francisco1	221	2	121	1705-1715 Martin Ave
San Francisco1	221	3	240	1705-1715 Martin Ave
San Francisco1	222	1	11	100 North Winchester Blvd
San Francisco1	222	2	117	100 North Winchester Blvd
San Francisco1	222	3	261	100 North Winchester Blvd
San Francisco1	223	1	2	50 Old Courthouse Sq
San Francisco1	223	2	58	50 Old Courthouse Sq
San Francisco1	223	3	122	50 Old Courthouse Sq
San Francisco1	223	4	178	50 Old Courthouse Sq
San Francisco1	223	5	242	50 Old Courthouse Sq
San Francisco1	223	6	298	50 Old Courthouse Sq
San Francisco1	224	1	140	48448 Lonoak Rd
San Francisco1	224	2	250	48448 Lonoak Rd
San Francisco1	224	3	340	48448 Lonoak Rd
San Francisco1	225	1	0	520 E. Todd Rd
San Francisco1	225	2	120	520 E. Todd Rd
San Francisco1	225	3	240	520 E. Todd Rd
San Francisco1	226	1	2	4800 Panorama Dr
San Francisco1	226	2	58	4800 Panorama Dr
San Francisco1	226	3	150	4800 Panorama Dr
San Francisco1	226	4	242	4800 Panorama Dr
San Francisco1	226	5	298	4800 Panorama Dr
San Francisco1	227	1	90	5201 Great America Pkwy #224
San Francisco1	227	2	210	5201 Great America Pkwy #224
San Francisco1	227	3	330	5201 Great America Pkwy #224
San Francisco1	228	1	43	Leigh Ave & Anne Way
San Francisco1	228	2	170	Leigh Ave & Anne Way
San Francisco1	228	3	300	Leigh Ave & Anne Way
San Francisco1	229	1	0	2160 Francisco Blvd
San Francisco1	229	2	90	2160 Francisco Blvd
San Francisco1	229	3	180	2160 Francisco Blvd
San Francisco1	230	1	200	GGNRA Hwy 101 @ Fort Baker Water Tank
San Francisco1	230	2	300	GGNRA Hwy 101 @ Fort Baker Water Tank
San Francisco1	231	1	50	200 Sundial Rd
San Francisco1	231	2	140	200 Sundial Rd
San Francisco1	231	3	350	200 Sundial Rd
San Francisco1	232	1	0	300 Spencer Dr
San Francisco1	232	2	120	300 Spencer Dr
San Francisco1	232	3	240	300 Spencer Dr
San Francisco1	233	1	5	700 Donahue St
San Francisco1	233	2	116	700 Donahue St
San Francisco1	233	3	251	700 Donahue St
San Francisco1	234	1	40	2050 Redwood Hwy
San Francisco1	234	2	200	2050 Redwood Hwy
San Francisco1	234	3	320	2050 Redwood Hwy
San Francisco1	235	1	100	5768 Paradise Dr
San Francisco1	235	2	190	5768 Paradise Dr

San Francisco1	235	3	330	5768 Paradise Dr
San Francisco1	236	1	69	1299 4th. St
San Francisco1	236	2	189	1299 4th. St
San Francisco1	236	3	296	1299 4th. St
San Francisco1	237	1	60	330 Sir Francis Drake Blvd
San Francisco1	237	2	180	330 Sir Francis Drake Blvd
San Francisco1	237	3	290	330 Sir Francis Drake Blvd
San Francisco1	238	1	110	941 Sir Francis Drake
San Francisco1	238	2	210	941 Sir Francis Drake
San Francisco1	238	3	320	941 Sir Francis Drake
San Francisco1	239	1	17	100 Winward Way
San Francisco1	239	2	120	100 Winward Way
San Francisco1	239	3	260	100 Winward Way
San Francisco1	239	4	323	100 Winward Way
San Francisco1	240	1	18	1 Thorndale Dr
San Francisco1	240	2	106	1 Thorndale Dr
San Francisco1	240	3	267	1 Thorndale Dr
San Francisco1	241	1	67	137 Hamilton Dr
San Francisco1	241	2	188	137 Hamilton Dr
San Francisco1	241	3	325	137 Hamilton Dr
San Francisco1	242	1	113	1701 Novato Blvd
San Francisco1	242	2	164	1701 Novato Blvd
San Francisco1	242	3	310	1701 Novato Blvd
San Francisco1	243	1	0	NE Corner Grant Ave/Madroney
San Francisco1	243	2	155	NE Corner Grant Ave/Madroney
San Francisco1	243	3	255	NE Corner Grant Ave/Madroney
San Francisco1	244	1	25	1 St. Vincent Dr
San Francisco1	244	2	105	1 St. Vincent Dr
San Francisco1	244	3	205	1 St. Vincent Dr
San Francisco1	245	1	67	6966 Almaden Expressway
San Francisco1	245	2	184	6966 Almaden Expressway
San Francisco1	245	3	305	6966 Almaden Expressway
San Francisco1	246	1	40	One Casa Grande
San Francisco1	246	2	160	One Casa Grande
San Francisco1	246	3	280	One Casa Grande
San Francisco1	247	1	23	323 East Washington St
San Francisco1	247	2	77	323 East Washington St
San Francisco1	247	3	150	323 East Washington St
San Francisco1	247	4	270	323 East Washington St
San Francisco1	248	1	5	1010 Railroad Ave
San Francisco1	248	2	115	1010 Railroad Ave
San Francisco1	248	3	230	1010 Railroad Ave
San Francisco1	249	1	65	565 E Capitol Expressway
San Francisco1	249	2	175	565 E Capitol Expressway
San Francisco1	249	3	290	565 E Capitol Expressway
San Francisco1	250	1	70	210 Corona Rd
San Francisco1	250	2	190	210 Corona Rd

San Francisco1	250	3	310	210 Corona Rd
San Francisco1	251	1	150	2665 Old Adobe Rd
San Francisco1	251	2	220	2665 Old Adobe Rd
San Francisco1	251	3	290	2665 Old Adobe Rd
San Francisco1	252	1	80	17769 Moro Rd
San Francisco1	252	2	195	17769 Moro Rd
San Francisco1	252	3	290	17769 Moro Rd
San Francisco1	253	1	120	605 River Rd
San Francisco1	253	2	220	605 River Rd
San Francisco1	253	3	330	605 River Rd
San Francisco1	254	1	41	776 Bradford Way
San Francisco1	254	2	146	776 Bradford Way
San Francisco1	254	3	315	776 Bradford Way
San Francisco1	255	1	12	704 Daffodil Crt
San Francisco1	255	2	112	704 Daffodil Crt
San Francisco1	255	3	242	704 Daffodil Crt
San Francisco1	256	1	53	11 Grove St
San Francisco1	256	2	161	11 Grove St
San Francisco1	256	3	274	11 Grove St
San Francisco1	257	1	0	1550 Guerneville Rd
San Francisco1	257	2	120	1550 Guerneville Rd
San Francisco1	257	3	240	1550 Guerneville Rd
San Francisco1	258	1	30	700 5th St
San Francisco1	258	2	150	700 5th St
San Francisco1	258	3	280	700 5th St
San Francisco1	259	1	60	969 Edgewater Dr
San Francisco1	259	2	174	969 Edgewater Dr
San Francisco1	259	3	270	969 Edgewater Dr
San Francisco1	260	1	45	10201 N. Old Redwood Hwy
San Francisco1	260	2	120	10201 N. Old Redwood Hwy
San Francisco1	260	3	330	10201 N. Old Redwood Hwy
San Francisco1	261	1	92	3400 El Camino Real
San Francisco1	261	2	180	3400 El Camino Real
San Francisco1	261	3	237	3400 El Camino Real
San Francisco1	262	1	80	8525 Lovers Ln
San Francisco1	262	2	180	8525 Lovers Ln
San Francisco1	262	3	320	8525 Lovers Ln
San Francisco1	263	1	55	16190 San Jon Rd
San Francisco1	263	2	155	16190 San Jon Rd
San Francisco1	263	3	305	16190 San Jon Rd
San Francisco1	264	1	0	5173 Sonoma Hwy
San Francisco1	264	2	120	5173 Sonoma Hwy
San Francisco1	264	3	240	5173 Sonoma Hwy
San Francisco1	265	1	90	600 Acacia Ln
San Francisco1	265	2	210	600 Acacia Ln
San Francisco1	265	3	330	600 Acacia Ln
San Francisco1	266	1	0	2293 Fulton Rd

San Francisco1	266	2	220	2293 Fulton Rd
San Francisco1	266	3	290	2293 Fulton Rd
San Francisco1	267	1	1	1276 Highway 1
San Francisco1	267	2	74	1276 Highway 1
San Francisco1	267	3	150	1276 Highway 1
San Francisco1	268	1	20	3750 McKee Rd
San Francisco1	268	2	139	3750 McKee Rd
San Francisco1	268	3	260	3750 McKee Rd
San Francisco1	269	1	40	11140 Preston St
San Francisco1	269	2	165	11140 Preston St
San Francisco1	269	3	285	11140 Preston St
San Francisco1	270	1	0	600 Bicentennial Way
San Francisco1	270	2	120	600 Bicentennial Way
San Francisco1	270	3	240	600 Bicentennial Way
San Francisco1	271	1	60	2900 Sand Hill Rd
San Francisco1	271	2	185	2900 Sand Hill Rd
San Francisco1	271	3	330	2900 Sand Hill Rd
San Francisco1	272	1	0	29355 Arnold Dr
San Francisco1	272	2	100	29355 Arnold Dr
San Francisco1	272	3	230	29355 Arnold Dr
San Francisco1	273	1	60	40550 El Camino Real
San Francisco1	273	2	132	40550 El Camino Real
San Francisco1	273	3	188	40550 El Camino Real
San Francisco1	273	4	340	40550 El Camino Real
San Francisco1	274	1	70	41697 Oak Ave.
San Francisco1	274	2	190	41697 Oak Ave.
San Francisco1	274	3	310	41697 Oak Ave.
San Francisco1	275	1	45	55 Dunbarton Rd
San Francisco1	275	2	165	55 Dunbarton Rd
San Francisco1	275	3	300	55 Dunbarton Rd
San Francisco1	276	1	7	760 Barnheisel Rd
San Francisco1	276	2	180	760 Barnheisel Rd
San Francisco1	276	3	280	760 Barnheisel Rd
San Francisco1	277	1	0	1700 Fulton Rd
San Francisco1	277	2	120	1700 Fulton Rd
San Francisco1	277	3	240	1700 Fulton Rd
San Francisco1	278	1	30	599 Bellevue Rd
San Francisco1	278	2	190	599 Bellevue Rd
San Francisco1	278	3	290	599 Bellevue Rd
San Francisco1	279	1	0	1450 Airport Blvd
San Francisco1	279	2	120	1450 Airport Blvd
San Francisco1	279	3	240	1450 Airport Blvd
San Francisco1	280	1	45	1100 Monterey
San Francisco1	280	2	165	1100 Monterey
San Francisco1	280	3	285	1100 Monterey
San Francisco1	281	1	40	2745 Old Monterey Rd
San Francisco1	281	2	220	2745 Old Monterey Rd

San Francisco1	282	1	80	243 Green Valley Rd
San Francisco1	282	2	160	243 Green Valley Rd
San Francisco1	282	3	280	243 Green Valley Rd
San Francisco1	283	1	0	5200 Country Club Dr
San Francisco1	283	2	120	5200 Country Club Dr
San Francisco1	283	3	240	5200 Country Club Dr
San Francisco1	284	1	20	5550 Coast Hwy
San Francisco1	284	2	140	5550 Coast Hwy
San Francisco1	284	3	260	5550 Coast Hwy
San Francisco1	285	1	80	4790 Pacheco Pass Hwy
San Francisco1	285	2	180	4790 Pacheco Pass Hwy
San Francisco1	285	3	280	4790 Pacheco Pass Hwy
San Francisco1	286	1	0	404 North Second St
San Francisco1	286	2	140	404 North Second St
San Francisco1	286	3	240	404 North Second St
San Francisco1	287	1	150	1600 E. Poplar Ave
San Francisco1	287	2	220	1600 E. Poplar Ave
San Francisco1	287	3	290	1600 E. Poplar Ave
San Francisco1	288	1	0	1801East Cotati Ave
San Francisco1	288	2	120	1801East Cotati Ave
San Francisco1	288	3	240	1801East Cotati Ave
San Francisco1	289	1	30	55 Adeline Way
San Francisco1	289	2	150	55 Adeline Way
San Francisco1	289	3	280	55 Adeline Way
San Francisco1	290	1	0	590 Brunken Ave
San Francisco1	290	2	90	590 Brunken Ave
San Francisco1	290	3	180	590 Brunken Ave
San Francisco1	290	4	270	590 Brunken Ave
San Francisco1	291	1	70	295 Main St
San Francisco1	291	2	195	295 Main St
San Francisco1	291	3	310	295 Main St
San Francisco1	292	1	0	674 Ranch View Ln / West side of E. Laurel
San Francisco1	292	2	93	674 Ranch View Ln / West side of E. Laurel
San Francisco1	292	3	147	674 Ranch View Ln / West side of E. Laurel
San Francisco1	292	4	240	674 Ranch View Ln / West side of E. Laurel
San Francisco1	293	1	0	199 W. Laurel
San Francisco1	293	2	112	199 W. Laurel
San Francisco1	293	3	223	199 W. Laurel
San Francisco1	294	1	15	1880 North Main St
San Francisco1	294	2	115	1880 North Main St
San Francisco1	294	3	230	1880 North Main St
San Francisco1	295	1	55	1430 Mark Thomas Dr
San Francisco1	295	2	140	1430 Mark Thomas Dr
San Francisco1	295	3	270	1430 Mark Thomas Dr
San Francisco1	296	1	0	1441 Canyon del Rey Blvd
San Francisco1	296	2	130	1441 Canyon del Rey Blvd
San Francisco1	296	3	210	1441 Canyon del Rey Blvd

San Francisco1	297	1	120	350 Calle Principal
San Francisco1	297	2	200	350 Calle Principal
San Francisco1	297	3	280	350 Calle Principal
San Francisco1	298	1	114	542 Lighthouse Rd
San Francisco1	298	2	200	542 Lighthouse Rd
San Francisco1	298	3	301	542 Lighthouse Rd
San Francisco1	299	1	0	Junipero St. btwn 5th & 6th
San Francisco1	299	2	120	Junipero St. btwn 5th & 6th
San Francisco1	299	3	240	Junipero St. btwn 5th & 6th
San Francisco1	300	1	30	19900 Portola Dr
San Francisco1	300	2	204	19900 Portola Dr
San Francisco1	301	1	55	8950 Redwood Hwy
San Francisco1	301	2	180	8950 Redwood Hwy
San Francisco1	301	3	300	8950 Redwood Hwy
San Francisco1	302	1	60	Plumas Ave. & Mescal Rd
San Francisco1	302	2	180	Plumas Ave. & Mescal Rd
San Francisco1	302	3	340	Plumas Ave. & Mescal Rd
San Francisco1	303	1	113	2965 Monterey/Salinas Hwy
San Francisco1	303	2	280	2965 Monterey/Salinas Hwy
San Francisco1	304	1	40	4041 Sunset Ave
San Francisco1	304	2	180	4041 Sunset Ave
San Francisco1	304	3	280	4041 Sunset Ave
San Francisco1	305	1	107	18 Lower Ragsdale Dr
San Francisco1	305	2	260	18 Lower Ragsdale Dr
San Francisco1	306	1	80	8 Fremont Peak
San Francisco1	306	2	240	8 Fremont Peak
San Francisco1	306	3	330	8 Fremont Peak
San Francisco1	307	1	80	681 Monterey Rd
San Francisco1	307	2	160	681 Monterey Rd
San Francisco1	307	3	200	681 Monterey Rd
San Francisco1	308	1	65	620 Divisadero St
San Francisco1	308	2	160	620 Divisadero St
San Francisco1	308	3	270	620 Divisadero St
San Francisco1	309	1	51	20 Tower Rd
San Francisco1	309	2	149	20 Tower Rd
San Francisco1	309	3	281	20 Tower Rd
San Francisco1	310	1	120	100 Pasadera
San Francisco1	310	2	190	100 Pasadera
San Francisco1	310	3	245	100 Pasadera
San Francisco1	311	1	2	420 Hill St
San Francisco1	311	2	58	420 Hill St
San Francisco1	311	3	122	420 Hill St
San Francisco1	311	4	178	420 Hill St
San Francisco1	311	5	242	420 Hill St
San Francisco1	311	6	298	420 Hill St
San Francisco1	312	1	99	1575 Bayshore Blvd
San Francisco1	312	2	164	1575 Bayshore Blvd

San Francisco1	312	3	285	1575 Bayshore Blvd
San Francisco1	313	1	55	San Vicente at Market
San Francisco1	313	2	143	San Vicente at Market
San Francisco1	313	3	197	San Vicente at Market
San Francisco1	313	4	300	San Vicente at Market
San Francisco1	314	1	100	5630 Mission St
San Francisco1	314	2	0	5630 Mission St
San Francisco1	314	3	0	5630 Mission St
San Francisco1	314	4	0	5630 Mission St
San Francisco1	315	1	72	10110 California Oak Way
San Francisco1	315	2	140	10110 California Oak Way
San Francisco1	315	3	332	10110 California Oak Way
San Francisco1	316	1	40	20565 Valley Green Dr
San Francisco1	316	2	160	20565 Valley Green Dr
San Francisco1	316	3	280	20565 Valley Green Dr
San Francisco1	317	1	50	1600 Saratoga Ave
San Francisco1	317	2	170	1600 Saratoga Ave
San Francisco1	317	3	290	1600 Saratoga Ave
San Francisco1	318	1	40	187 E. Sunny Oaks Ave
San Francisco1	318	2	160	187 E. Sunny Oaks Ave
San Francisco1	318	3	290	187 E. Sunny Oaks Ave
San Francisco1	319	1	12	2415 University Ave
San Francisco1	319	2	68	2415 University Ave
San Francisco1	319	3	112	2415 University Ave
San Francisco1	319	4	168	2415 University Ave
San Francisco1	319	5	232	2415 University Ave
San Francisco1	319	6	288	2415 University Ave
San Francisco1	320	1	60	1189 Merill Rd
San Francisco1	320	2	205	1189 Merill Rd
San Francisco1	321	1	0	1950 University Ave
San Francisco1	321	2	121	1950 University Ave
San Francisco1	321	3	239	1950 University Ave
San Francisco1	322	1	20	10164 Pacheco Pass Hwy
San Francisco1	322	2	310	10164 Pacheco Pass Hwy
San Francisco1	323	1	10	901 E. Calavaras Blvd
San Francisco1	323	2	130	901 E. Calavaras Blvd
San Francisco1	323	3	250	901 E. Calavaras Blvd
San Francisco1	324	1	0	1377 Piedmont Rd
San Francisco1	324	2	140	1377 Piedmont Rd
San Francisco1	324	3	220	1377 Piedmont Rd
San Francisco1	325	1	11	2521 Mueller Ave
San Francisco1	325	2	65	2521 Mueller Ave
San Francisco1	325	3	132	2521 Mueller Ave
San Francisco1	325	4	186	2521 Mueller Ave
San Francisco1	325	5	255	2521 Mueller Ave
San Francisco1	325	6	309	2521 Mueller Ave
San Francisco1	326	1	4	Hwy 1 & Dolan Rd

San Francisco1	326	2	117	Hwy 1 & Dolan Rd
San Francisco1	326	3	197	Hwy 1 & Dolan Rd
San Francisco1	327	1	105	42800 HWY 101
San Francisco1	327	2	280	42800 HWY 101
San Francisco1	327	3	355	42800 HWY 101
San Francisco1	328	1	2	720 Broadway
San Francisco1	328	2	58	720 Broadway
San Francisco1	328	3	122	720 Broadway
San Francisco1	328	4	178	720 Broadway
San Francisco1	328	5	242	720 Broadway
San Francisco1	328	6	298	720 Broadway
San Francisco1	329	1	60	13650 Saratoga Ave
San Francisco1	329	2	180	13650 Saratoga Ave
San Francisco1	329	3	300	13650 Saratoga Ave
San Francisco1	330	1	179	3814 Dove Hill Rd
San Francisco1	330	2	252	3814 Dove Hill Rd
San Francisco1	330	3	308	3814 Dove Hill Rd
San Francisco1	331	1	52	9760 Monterey Rd
San Francisco1	331	2	171	9760 Monterey Rd
San Francisco1	331	3	288	9760 Monterey Rd
San Francisco1	332	1	60	2323 Montgomery Drive
San Francisco1	332	2	180	2323 Montgomery Drive
San Francisco1	332	3	300	2323 Montgomery Drive
San Francisco1	333	1	79	415 Bloomfield Rd
San Francisco1	333	2	197	415 Bloomfield Rd
San Francisco1	333	3	321	415 Bloomfield Rd
San Francisco1	334	1	14	36 Crazyhorse Canyon
San Francisco1	334	2	274	36 Crazyhorse Canyon
San Francisco1	335	1	0	1594 Hampton Way
San Francisco1	335	2	120	1594 Hampton Way
San Francisco1	335	3	240	1594 Hampton Way
San Francisco1	336	1	0	178 Dry Creek Rd
San Francisco1	336	2	120	178 Dry Creek Rd
San Francisco1	336	3	240	178 Dry Creek Rd
San Francisco1	337	1	170	9592 Sonoma Hwy
San Francisco1	337	2	240	9592 Sonoma Hwy
San Francisco1	337	3	310	9592 Sonoma Hwy
San Francisco1	338	1	30	25 Franks Dr
San Francisco1	338	2	110	25 Franks Dr
San Francisco1	338	3	300	25 Franks Dr
San Francisco1	339	1	70	700 El Camino Real
San Francisco1	339	2	199	700 El Camino Real
San Francisco1	339	3	320	700 El Camino Real
San Francisco1	340	1	0	155 Firehouse Ln
San Francisco1	340	2	120	155 Firehouse Ln
San Francisco1	340	3	240	155 Firehouse Ln
San Francisco1	341	1	180	10 Mounds Rd

San Francisco1	341	2	224	10 Mounds Rd
San Francisco1	341	3	270	10 Mounds Rd
San Francisco1	342	1	90	Hamilton Way
San Francisco1	342	2	210	Hamilton Way
San Francisco1	342	3	320	Hamilton Way
San Francisco1	343	1	17	22690 Broadway
San Francisco1	343	2	130	22690 Broadway
San Francisco1	343	3	242	22690 Broadway
San Francisco1	344	1	120	2661 Old Gravenstein Hwy
San Francisco1	344	2	210	2661 Old Gravenstein Hwy
San Francisco1	344	3	310	2661 Old Gravenstein Hwy
San Francisco1	345	1	20	494 Manor Plaza
San Francisco1	345	2	100	494 Manor Plaza
San Francisco1	345	3	180	494 Manor Plaza
San Francisco1	346	1	48	16475 Blackie Rd
San Francisco1	346	2	149	16475 Blackie Rd
San Francisco1	346	3	276	16475 Blackie Rd
San Francisco1	347	1	80	40 Fairview Plaza
San Francisco1	347	2	160	40 Fairview Plaza
San Francisco1	349	1	26	1540 Market St
San Francisco1	349	2	155	1540 Market St
San Francisco1	349	3	275	1540 Market St
San Francisco1	350	1	201	5298 Hellyer Ave
San Francisco1	350	2	251	5298 Hellyer Ave
San Francisco1	350	3	302	5298 Hellyer Ave
San Francisco1	351	1	0	1201 South Winchester Blvd
San Francisco1	351	2	120	1201 South Winchester Blvd
San Francisco1	351	3	240	1201 South Winchester Blvd
San Francisco1	352	1	53	50 Park Lane
San Francisco1	352	2	145	50 Park Lane
San Francisco1	352	3	278	50 Park Lane
San Francisco1	353	1	0	23 28th Ave
San Francisco1	353	2	120	23 28th Ave
San Francisco1	353	3	240	23 28th Ave
San Francisco1	354	1	30	One Trebino Ct
San Francisco1	354	2	150	One Trebino Ct
San Francisco1	354	3	270	One Trebino Ct
San Francisco1	355	1	55	211 McPherson St
San Francisco1	355	2	175	211 McPherson St
San Francisco1	355	3	295	211 McPherson St
San Francisco1	356	1	20	1590 Moffett St
San Francisco1	356	2	146	1590 Moffett St
San Francisco1	356	3	266	1590 Moffett St
San Francisco1	357	1	60	1100 Comstock Rd
San Francisco1	357	2	225	1100 Comstock Rd
San Francisco1	357	3	325	1100 Comstock Rd
San Francisco1	358	1	90	317 Alexander Valley Rd

San Francisco1	358	2	210	317 Alexander Valley Rd
San Francisco1	358	3	330	317 Alexander Valley Rd
San Francisco1	359	1	40	18751 Railroad Ave
San Francisco1	359	2	160	18751 Railroad Ave
San Francisco1	359	3	280	18751 Railroad Ave
San Francisco1	360	1	0	2887 McLaughlin Ave
San Francisco1	360	2	120	2887 McLaughlin Ave
San Francisco1	360	3	240	2887 McLaughlin Ave
San Francisco1	361	1	20	3100 Ruby Ave
San Francisco1	361	2	140	3100 Ruby Ave
San Francisco1	361	3	260	3100 Ruby Ave
San Francisco1	362	1	60	3351 El Camino Real
San Francisco1	362	2	180	3351 El Camino Real
San Francisco1	362	3	300	3351 El Camino Real
San Francisco1	363	1	150	1040 Colorado Ave
San Francisco1	363	2	230	1040 Colorado Ave
San Francisco1	363	3	310	1040 Colorado Ave
San Francisco1	364	1	170	17331 Locust Dr
San Francisco1	364	2	240	17331 Locust Dr
San Francisco1	364	3	300	17331 Locust Dr
San Francisco1	365	1	10	9000 Highway 17
San Francisco1	365	2	122	9000 Highway 17
San Francisco1	365	3	214	9000 Highway 17
San Francisco1	366	1	40	1505 Ocean St
San Francisco1	366	2	160	1505 Ocean St
San Francisco1	366	3	280	1505 Ocean St
San Francisco1	367	1	137	615 7th Ave
San Francisco1	367	2	217	615 7th Ave
San Francisco1	367	3	322	615 7th Ave
San Francisco1	368	1	35	1253 Trabing Rd
San Francisco1	368	2	120	1253 Trabing Rd
San Francisco1	368	3	280	1253 Trabing Rd
San Francisco1	369	1	0	1225 East Napa St
San Francisco1	369	2	120	1225 East Napa St
San Francisco1	369	3	240	1225 East Napa St
San Francisco1	370	1	10	4499 Stage Gulch Rd
San Francisco1	370	2	140	4499 Stage Gulch Rd
San Francisco1	370	3	260	4499 Stage Gulch Rd
San Francisco1	371	1	0	ROW to 207 Atherton Ave
San Francisco1	372	1	50	930 17th Ave
San Francisco1	372	2	170	930 17th Ave
San Francisco1	372	3	290	930 17th Ave
San Francisco1	373	1	60	23845 W.R. Holman Hwy
San Francisco1	373	2	180	23845 W.R. Holman Hwy
San Francisco1	374	1	0	140 West Blanco Rd
San Francisco1	374	2	115	140 West Blanco Rd
San Francisco1	374	3	230	140 West Blanco Rd

San Francisco1	375	1	30	1 Old Ranch Rd
San Francisco1	375	2	130	1 Old Ranch Rd
San Francisco1	376	1	40	9 Valley Hills Lane
San Francisco1	376	2	330	9 Valley Hills Lane
San Francisco1	377	1	20	415 Coleman St
San Francisco1	377	2	140	415 Coleman St
San Francisco1	377	3	260	415 Coleman St
San Francisco1	378	1	10	1450 S. White Rd
San Francisco1	378	2	130	1450 S. White Rd
San Francisco1	378	3	250	1450 S. White Rd
San Francisco1	379	1	10	Yerba Buena Rd & Silver Creek
San Francisco1	379	2	120	Yerba Buena Rd & Silver Creek
San Francisco1	379	3	250	Yerba Buena Rd & Silver Creek
San Francisco1	380	1	160	860 Promenade Ct.
San Francisco1	380	2	220	860 Promenade Ct.
San Francisco1	380	3	290	860 Promenade Ct.
San Francisco1	382	1	20	2995 Yerba Buena Rd
San Francisco1	382	2	165	2995 Yerba Buena Rd
San Francisco1	382	3	274	2995 Yerba Buena Rd
San Francisco1	384	1	0	720 2nd St
San Francisco1	385	1	116	1555 Soquel Dr
San Francisco1	385	2	197	1555 Soquel Dr
San Francisco1	385	3	277	1555 Soquel Dr
San Francisco1	386	1	45	275 Westgate Dr
San Francisco1	386	2	145	275 Westgate Dr
San Francisco1	386	3	300	275 Westgate Dr
San Francisco1	387	1	18	15235 Colony Ave
San Francisco1	387	2	122	15235 Colony Ave
San Francisco1	387	3	248	15235 Colony Ave
San Francisco1	388	1	25	499 Lausen Dr
San Francisco1	388	2	110	499 Lausen Dr
San Francisco1	388	3	320	499 Lausen Dr
San Francisco1	389	1	0	7120 Bodega Ave
San Francisco1	389	2	120	7120 Bodega Ave
San Francisco1	389	3	240	7120 Bodega Ave
San Francisco1	390	1	61	1209 W. Remington Dr
San Francisco1	390	2	235	1209 W. Remington Dr
San Francisco1	390	3	345	1209 W. Remington Dr
San Francisco1	391	1	10	300 Middlefield Rd
San Francisco1	391	2	90	300 Middlefield Rd
San Francisco1	391	3	300	300 Middlefield Rd
San Francisco1	392	1	15	1 Robert Dollar Dr
San Francisco1	392	2	107	1 Robert Dollar Dr
San Francisco1	392	3	163	1 Robert Dollar Dr
San Francisco1	392	4	255	1 Robert Dollar Dr
San Francisco1	393	1	0	10300 Redwood Hwy
San Francisco1	393	2	150	10300 Redwood Hwy

San Francisco1	393	3	260	10300 Redwood Hwy
San Francisco1	394	1	10	Cal Trans Right of Way
San Francisco1	394	2	180	Cal Trans Right of Way
San Francisco1	395	1	154	22970 Santa Cruz Hwy
San Francisco1	395	2	338	22970 Santa Cruz Hwy
San Francisco1	396	1	120	900 High St
San Francisco1	396	2	200	900 High St
San Francisco1	396	3	300	900 High St
San Francisco1	397	1	110	1010 Pacific Ave
San Francisco1	397	2	230	1010 Pacific Ave
San Francisco1	397	3	350	1010 Pacific Ave
San Francisco1	398	1	68	298 Mento Rd
San Francisco1	398	2	148	298 Mento Rd
San Francisco1	398	3	312	298 Mento Rd
San Francisco1	399	1	70	1855 41st Ave
San Francisco1	399	2	170	1855 41st Ave
San Francisco1	399	3	290	1855 41st Ave
San Francisco1	400	1	50	Rocks Rd
San Francisco1	400	2	320	Rocks Rd
San Francisco1	401	1	160	281 Somerville Rd
San Francisco1	401	2	225	281 Somerville Rd
San Francisco1	401	3	290	281 Somerville Rd
San Francisco1	402	1	130	155 N Pythian Rd
San Francisco1	402	2	210	155 N Pythian Rd
San Francisco1	402	3	290	155 N Pythian Rd
San Francisco1	404	1	55	11600 Dunbar Rd
San Francisco1	404	2	140	11600 Dunbar Rd
San Francisco1	404	3	330	11600 Dunbar Rd
San Francisco1	405	1	180	855 Aurora Ln
San Francisco1	405	2	240	855 Aurora Ln
San Francisco1	405	3	300	855 Aurora Ln
San Francisco1	406	1	0	13756 Arnold Dr
San Francisco1	406	2	120	13756 Arnold Dr
San Francisco1	406	3	240	13756 Arnold Dr
San Francisco1	407	1	200	245 London Way
San Francisco1	407	2	260	245 London Way
San Francisco1	407	3	320	245 London Way
San Francisco1	408	1	170	555 Crest Way
San Francisco1	408	2	245	555 Crest Way
San Francisco1	408	3	320	555 Crest Way
San Francisco1	410	1	0	284 1st Street W
San Francisco1	410	2	120	284 1st Street W
San Francisco1	410	3	240	284 1st Street W
San Francisco1	412	1	0	1360 Broadway
San Francisco1	412	2	120	1360 Broadway
San Francisco1	412	3	240	1360 Broadway
San Francisco1	413	1	190	4700 E. Dunne Ave

San Francisco1	413	2	260	4700 E. Dunne Ave
San Francisco1	414	1	30	1350 S. Park Victoria Dr
San Francisco1	414	2	125	1350 S. Park Victoria Dr
San Francisco1	414	3	230	1350 S. Park Victoria Dr
San Francisco1	415	1	0	1800 Sutter St.
San Francisco1	415	2	120	1800 Sutter St.
San Francisco1	415	3	240	1800 Sutter St.
San Francisco1	417	1	20	2700 Mission College Blvd
San Francisco1	417	2	140	2700 Mission College Blvd
San Francisco1	417	3	260	2700 Mission College Blvd
San Francisco1	418	1	0	6500 Soquel Dr
San Francisco1	418	2	150	6500 Soquel Dr
San Francisco1	418	3	235	6500 Soquel Dr
San Francisco1	419	1	5	615 Atherton Ave
San Francisco1	419	2	139	615 Atherton Ave
San Francisco1	419	3	269	615 Atherton Ave
San Francisco1	420	1	0	5297 Aero Dr
San Francisco1	420	2	120	5297 Aero Dr
San Francisco1	420	3	240	5297 Aero Dr
San Francisco1	421	1	210	6540 Fickle Hill Rd
San Francisco1	421	2	260	6540 Fickle Hill Rd
San Francisco1	421	3	310	6540 Fickle Hill Rd
San Francisco1	422	1	210	7268 Purdy Rd
San Francisco1	422	2	270	7268 Purdy Rd
San Francisco1	422	3	330	7268 Purdy Rd
San Francisco1	423	1	20	7746 Humboldt Hill Rd
San Francisco1	423	2	200	7746 Humboldt Hill Rd
San Francisco1	423	3	290	7746 Humboldt Hill Rd
San Francisco1	424	1	160	1890 Loop Rd
San Francisco1	424	2	220	1890 Loop Rd
San Francisco1	424	3	280	1890 Loop Rd
San Francisco1	425	1	50	11812 Old Redwood Hwy
San Francisco1	425	2	130	11812 Old Redwood Hwy
San Francisco1	425	3	330	11812 Old Redwood Hwy
San Francisco1	426	1	10	1020 W. Del Norte St.
San Francisco1	426	2	70	1020 W. Del Norte St.
San Francisco1	426	3	130	1020 W. Del Norte St.
San Francisco1	426	4	190	1020 W. Del Norte St.
San Francisco1	427	1	0	2277 North Bank Rd
San Francisco1	427	2	120	2277 North Bank Rd
San Francisco1	427	3	240	2277 North Bank Rd
San Francisco1	428	1	0	1656 Sutter Rd
San Francisco1	428	2	120	1656 Sutter Rd
San Francisco1	428	3	240	1656 Sutter Rd
San Francisco1	429	1	60	255 W. Washington Blvd.
San Francisco1	429	2	150	255 W. Washington Blvd.
San Francisco1	429	3	240	255 W. Washington Blvd.

San Francisco1	429	4	330	255 W. Washington Blvd.
San Francisco1	430	1	70	11040 Monterey Rd
San Francisco1	430	2	145	11040 Monterey Rd
San Francisco1	430	3	330	11040 Monterey Rd
San Francisco1	431	1	20	800 S. Alta St
San Francisco1	431	2	140	800 S. Alta St
San Francisco1	431	3	280	800 S. Alta St
San Francisco1	432	1	103	1 Post Office Dr
San Francisco1	432	2	214	1 Post Office Dr
San Francisco1	432	3	273	1 Post Office Dr
San Francisco1	433	1	95	9000 Soquel Ave
San Francisco1	433	2	166	9000 Soquel Ave
San Francisco1	433	3	335	9000 Soquel Ave
San Francisco1	434	1	20	9565 Soquel Dr
San Francisco1	434	2	125	9565 Soquel Dr
San Francisco1	434	3	270	9565 Soquel Dr
San Francisco1	435	1	3	200 El Rancho Dr
San Francisco1	435	2	87	200 El Rancho Dr
San Francisco1	435	3	184	200 El Rancho Dr
San Francisco1	436	1	0	1616 Soquel Ave
San Francisco1	436	2	120	1616 Soquel Ave
San Francisco1	436	3	240	1616 Soquel Ave
San Francisco1	437	1	40	6020 Scotts Valley
San Francisco1	437	2	160	6020 Scotts Valley
San Francisco1	437	3	280	6020 Scotts Valley
San Francisco1	438	1	150	888 Innes Ave
San Francisco1	438	2	230	888 Innes Ave
San Francisco1	438	3	310	888 Innes Ave
San Francisco1	439	1	0	597 Monterey Blvd
San Francisco1	439	2	180	597 Monterey Blvd
San Francisco1	440	1	60	1550 Alameda De Las Pulgas
San Francisco1	440	2	180	1550 Alameda De Las Pulgas
San Francisco1	440	3	300	1550 Alameda De Las Pulgas
San Francisco1	442	1	2	315 Southwood Dr
San Francisco1	442	2	110	315 Southwood Dr
San Francisco1	442	3	260	315 Southwood Dr
San Francisco1	443	1	150	3001-3019 Mission St
San Francisco1	443	2	270	3001-3019 Mission St
San Francisco1	444	1	0	41 West Portal Ave
San Francisco1	444	2	240	41 West Portal Ave
San Francisco1	445	1	2	323 N. Sanborn
San Francisco1	445	2	58	323 N. Sanborn
San Francisco1	445	3	122	323 N. Sanborn
San Francisco1	445	4	178	323 N. Sanborn
San Francisco1	445	5	242	323 N. Sanborn
San Francisco1	445	6	298	323 N. Sanborn
San Francisco1	446	1	20	1903 Natividad

San Francisco1	446	2	140	1903 Natividad
San Francisco1	446	3	260	1903 Natividad
San Francisco1	447	1	5	112 Lee Rd
San Francisco1	447	2	90	112 Lee Rd
San Francisco1	447	3	180	112 Lee Rd
San Francisco1	448	1	0	1692 Story Rd
San Francisco1	448	2	120	1692 Story Rd
San Francisco1	448	3	240	1692 Story Rd
San Francisco1	449	1	0	8200 Old Redwood Hwy
San Francisco1	449	2	120	8200 Old Redwood Hwy
San Francisco1	449	3	240	8200 Old Redwood Hwy
San Francisco1	450	1	20	23430 Glenwood Dr
San Francisco1	450	2	100	23430 Glenwood Dr
San Francisco1	450	3	180	23430 Glenwood Dr
San Francisco1	451	1	0	945 Piedmont Rd
San Francisco1	451	2	120	945 Piedmont Rd
San Francisco1	451	3	240	945 Piedmont Rd
San Francisco1	452	1	0	10010 Old Redwood Highway
San Francisco1	452	2	120	10010 Old Redwood Highway
San Francisco1	452	3	240	10010 Old Redwood Highway
San Francisco1	453	1	10	701 Lundy Ln
San Francisco1	453	2	119	701 Lundy Ln
San Francisco1	453	3	283	701 Lundy Ln
San Francisco1	454	1	20	1875 Main St
San Francisco1	454	2	140	1875 Main St
San Francisco1	454	3	260	1875 Main St
San Francisco1	455	1	5	300 Auto Center Cr
San Francisco1	455	2	105	300 Auto Center Cr
San Francisco1	455	3	205	300 Auto Center Cr
San Francisco1	456	1	100	850 Webster St
San Francisco1	456	2	131	850 Webster St
San Francisco1	456	3	192	850 Webster St
San Francisco1	457	1	70	1522 Singletree Way
San Francisco1	457	2	190	1522 Singletree Way
San Francisco1	457	3	310	1522 Singletree Way
San Francisco1	458	1	120	320 Santana Dr
San Francisco1	458	2	310	320 Santana Dr
San Francisco1	458	3	350	320 Santana Dr
San Francisco1	459	1	30	340 Rodriguez St
San Francisco1	459	2	70	340 Rodriguez St
San Francisco1	459	3	210	340 Rodriguez St
San Francisco1	459	4	250	340 Rodriguez St
San Francisco1	459	5	300	340 Rodriguez St
San Francisco1	459	6	340	340 Rodriguez St
San Francisco1	460	1	70	3840 Portola Dr
San Francisco1	460	2	270	3840 Portola Dr
San Francisco1	460	3	340	3840 Portola Dr

San Francisco1	461	1	63	1521 Mission St
San Francisco1	461	2	177	1521 Mission St
San Francisco1	461	3	280	1521 Mission St
San Francisco1	462	1	60	950 Story Rd
San Francisco1	462	2	180	950 Story Rd
San Francisco1	462	3	300	950 Story Rd
San Francisco1	463	1	160	25976 Highland Ranch Rd
San Francisco1	463	2	230	25976 Highland Ranch Rd
San Francisco1	463	3	300	25976 Highland Ranch Rd
San Francisco1	464	1	70	15065 Sunnyside Ave
San Francisco1	464	2	190	15065 Sunnyside Ave
San Francisco1	464	3	310	15065 Sunnyside Ave
San Francisco1	465	1	0	875 Woodside Rd
San Francisco1	465	2	120	875 Woodside Rd
San Francisco1	465	3	240	875 Woodside Rd
San Francisco1	466	1	60	2880 Stevens Creek Blvd
San Francisco1	466	2	210	2880 Stevens Creek Blvd
San Francisco1	466	3	320	2880 Stevens Creek Blvd
San Francisco1	467	1	10	1880 Oak Knoll Road
San Francisco1	467	2	40	1880 Oak Knoll Road
San Francisco1	467	3	77	1880 Oak Knoll Road
San Francisco1	467	4	145	1880 Oak Knoll Road
San Francisco1	468	1	75	46 Camino De Travesia
San Francisco1	468	2	340	46 Camino De Travesia
San Francisco1	469	1	60	5090 Williams Rd
San Francisco1	469	2	180	5090 Williams Rd
San Francisco1	469	3	300	5090 Williams Rd
San Francisco1	470	1	0	1500 40TH AVE
San Francisco1	470	2	0	1500 40TH AVE
San Francisco1	470	3	0	1500 40TH AVE
San Francisco1	470	4	0	1500 40TH AVE
San Francisco1	470	5	0	1500 40TH AVE
San Francisco1	470	6	0	1500 40TH AVE
San Francisco1	471	1	0	305 30TH AVE
San Francisco1	471	2	0	305 30TH AVE
San Francisco1	471	3	0	305 30TH AVE
San Francisco1	471	4	0	305 30TH AVE
San Francisco1	471	5	0	305 30TH AVE
San Francisco1	471	6	0	305 30TH AVE
San Francisco1	473	1	0	409 Valencia St
San Francisco1	473	2	0	409 Valencia St
San Francisco1	473	3	0	409 Valencia St
San Francisco1	473	4	0	409 Valencia St
San Francisco1	473	5	0	409 Valencia St
San Francisco1	473	6	0	409 Valencia St
San Francisco1	477	1	0	1156 High St
San Francisco1	477	2	0	1156 High St

San Francisco1	477	3	0	1156 High St
San Francisco1	478	1	0	298 Market St
San Francisco1	478	2	0	298 Market St
San Francisco1	478	3	0	298 Market St
San Francisco1	483	1	0	865 Market St
San Francisco1	483	2	0	865 Market St
San Francisco1	483	3	0	865 Market St
San Francisco1	484	1	0	2855 Stevens Creek Blvd
San Francisco1	484	2	0	2855 Stevens Creek Blvd
San Francisco1	485	1	0	
San Francisco1	485	2	0	
San Francisco1	485	3	0	
San Francisco1	485	4	0	
San Francisco1	485	5	0	
San Francisco1	485	6	0	
San Francisco1	486	1	0	3251 20th Ave
San Francisco1	487	1	15	20506 Saratoga-Los Gatos Rd.
San Francisco1	487	2	125	20506 Saratoga-Los Gatos Rd.
San Francisco1	487	3	240	20506 Saratoga-Los Gatos Rd.
San Francisco1	490	1	60	16400 Lark Ave.
San Francisco1	490	2	155	16400 Lark Ave.
San Francisco1	490	3	335	16400 Lark Ave.
San Francisco1	491	1	140	85 5th St
San Francisco1	491	2	230	85 5th St
San Francisco1	491	3	320	85 5th St
San Francisco1	492	1	0	12768 Saratoga Ave
San Francisco1	492	2	120	12768 Saratoga Ave
San Francisco1	492	3	240	12768 Saratoga Ave
San Francisco1	493	1	110	17310 Hendry Drive
San Francisco1	493	2	205	17310 Hendry Drive
San Francisco1	493	3	305	17310 Hendry Drive
San Francisco1	494	1	150	Edgewood Rd and El Vanada Rd
San Francisco1	495	1	140	1750A Bridgeway
San Francisco1	495	2	200	1750A Bridgeway
San Francisco1	495	3	280	1750A Bridgeway
San Francisco1	497	1	95	17 Hillcrest Dr
San Francisco1	497	2	200	17 Hillcrest Dr
San Francisco1	497	3	310	17 Hillcrest Dr
San Francisco1	500	1	90	1215 South Main St
San Francisco1	500	2	210	1215 South Main St
San Francisco1	500	3	330	1215 South Main St
San Francisco1	502	1	0	2155 Webster St
San Francisco1	502	2	0	2155 Webster St
San Francisco1	502	3	0	2155 Webster St
San Francisco1	503	1	50	Crestview and Great Island
San Francisco1	503	2	150	Crestview and Great Island
San Francisco1	503	3	210	Crestview and Great Island

San Francisco1	503	4	320	Crestview and Great Island
San Francisco1	504	1	0	777 Williams Rd
San Francisco1	504	2	120	777 Williams Rd
San Francisco1	504	3	222	777 Williams Rd
San Francisco1	504	4	278	777 Williams Rd
San Francisco1	506	1	0	425 Divisadero St
San Francisco1	506	2	120	425 Divisadero St
San Francisco1	507	1	40	3509 Homestead Rd
San Francisco1	507	2	160	3509 Homestead Rd
San Francisco1	507	3	280	3509 Homestead Rd
San Francisco1	508	1	0	912 W Carmel Valley Rd
San Francisco1	508	2	100	912 W Carmel Valley Rd
San Francisco1	509	1	15	720 Kifer Rd
San Francisco1	509	2	148	720 Kifer Rd
San Francisco1	509	3	249	720 Kifer Rd
San Francisco1	510	1	50	364 Ferguson Rd
San Francisco1	510	2	177	364 Ferguson Rd
San Francisco1	510	3	280	364 Ferguson Rd
San Francisco1	511	1	30	206 Castro St
San Francisco1	511	2	150	206 Castro St
San Francisco1	511	3	270	206 Castro St
San Francisco1	512	1	100	1184 North Mathilda Av
San Francisco1	512	2	220	1184 North Mathilda Av
San Francisco1	512	3	340	1184 North Mathilda Av
San Francisco1	513	1	0	1280 La Avenida St
San Francisco1	513	2	120	1280 La Avenida St
San Francisco1	513	3	240	1280 La Avenida St
San Francisco1	515	1	30	10420 Bubb Ave
San Francisco1	515	2	150	10420 Bubb Ave
San Francisco1	515	3	270	10420 Bubb Ave
San Francisco1	516	1	248	480 North Canal St
San Francisco1	516	2	280	480 North Canal St
San Francisco1	516	3	356	480 North Canal St
San Francisco1	517	1	145	19755 Sweetwater Springs
San Francisco1	517	2	205	19755 Sweetwater Springs
San Francisco1	517	3	265	19755 Sweetwater Springs
San Francisco1	518	1	120	1930 Page Mill Road
San Francisco1	518	2	220	1930 Page Mill Road
San Francisco1	518	3	310	1930 Page Mill Road
San Francisco1	520	1	0	1699 El Camino Real
San Francisco1	520	2	120	1699 El Camino Real
San Francisco1	520	3	240	1699 El Camino Real
San Francisco1	521	1	60	371 Windsor River Rd
San Francisco1	521	2	180	371 Windsor River Rd
San Francisco1	521	3	300	371 Windsor River Rd
San Francisco1	522	1	60	15040 Union Ave
San Francisco1	522	2	180	15040 Union Ave

San Francisco1	522	3	300	15040 Union Ave
San Francisco1	523	1	0	878 boynton ave
San Francisco1	523	2	120	878 boynton ave
San Francisco1	523	3	240	878 boynton ave
San Francisco1	526	1	90	20455 Herriman Ave
San Francisco1	526	2	210	20455 Herriman Ave
San Francisco1	526	3	330	20455 Herriman Ave
San Francisco1	527	1	90	6525 Crown Blvd
San Francisco1	527	2	210	6525 Crown Blvd
San Francisco1	527	3	330	6525 Crown Blvd
San Francisco1	528	1	0	99 Elmwood Dr
San Francisco1	528	2	120	99 Elmwood Dr
San Francisco1	528	3	240	99 Elmwood Dr
San Francisco1	529	1	0	107 Sagamore
San Francisco1	529	2	240	107 Sagamore
San Francisco1	530	1	120	1111 Junipero Serra Blvd
San Francisco1	530	2	240	1111 Junipero Serra Blvd
San Francisco1	531	1	0	3618 Alameda de las Pulgas
San Francisco1	531	2	120	3618 Alameda de las Pulgas
San Francisco1	531	3	240	3618 Alameda de las Pulgas
San Francisco1	532	1	170	Pier 33 Embarcadero
San Francisco1	532	2	290	Pier 33 Embarcadero
San Francisco1	533	1	40	1027 Rogge Rd
San Francisco1	533	2	160	1027 Rogge Rd
San Francisco1	533	3	280	1027 Rogge Rd
San Francisco1	534	1	80	459 Great Mall Dr
San Francisco1	534	2	190	459 Great Mall Dr
San Francisco1	534	3	310	459 Great Mall Dr
San Francisco1	535	1	150	750-760 Columbus Ave
San Francisco1	535	2	270	750-760 Columbus Ave
San Francisco1	537	1	0	370 Airport Blvd
San Francisco1	537	2	120	370 Airport Blvd
San Francisco1	537	3	240	370 Airport Blvd
San Francisco1	539	1	70	18200 Damian Way
San Francisco1	539	2	190	18200 Damian Way
San Francisco1	539	3	310	18200 Damian Way
San Francisco1	540	1	95	1 Amphitheatre Pkwy
San Francisco1	540	2	200	1 Amphitheatre Pkwy
San Francisco1	540	3	340	1 Amphitheatre Pkwy
San Francisco1	541	1	140	300 Constitution Dr
San Francisco1	541	2	200	300 Constitution Dr
San Francisco1	541	3	260	300 Constitution Dr
San Francisco1	542	1	10	600 University St
San Francisco1	542	2	130	600 University St
San Francisco1	542	3	250	600 University St
San Francisco1	543	1	100	400 Smith Ranch Road
San Francisco1	543	2	175	400 Smith Ranch Road

San Francisco1	543	3	300	400 Smith Ranch Road
San Francisco1	544	1	90	1110 Highland Dr
San Francisco1	544	2	170	1110 Highland Dr
San Francisco1	544	3	250	1110 Highland Dr
San Francisco1	545	1	20	2625 Zanker Rd
San Francisco1	545	2	140	2625 Zanker Rd
San Francisco1	545	3	260	2625 Zanker Rd
San Francisco1	546	1	210	1451 Church
San Francisco1	546	2	330	1451 Church
San Francisco1	547	1	185	100 Tiburon Blvd
San Francisco1	547	2	275	100 Tiburon Blvd
San Francisco1	547	3	300	100 Tiburon Blvd
San Francisco1	548	1	160	380 Merrydale Rd
San Francisco1	548	2	220	380 Merrydale Rd
San Francisco1	548	3	280	380 Merrydale Rd
San Francisco1	549	1	180	24601 Geysers Rd
San Francisco1	549	2	255	24601 Geysers Rd
San Francisco1	549	3	330	24601 Geysers Rd
San Francisco1	552	1	0	993 Day Rd
San Francisco1	552	2	145	993 Day Rd
San Francisco1	552	3	255	993 Day Rd
San Francisco1	553	1	105	3650 Graham Hill Rd
San Francisco1	553	2	245	3650 Graham Hill Rd
San Francisco1	553	3	355	3650 Graham Hill Rd
San Francisco1	554	1	50	1661 Airport Blvd
San Francisco1	554	2	155	1661 Airport Blvd
San Francisco1	554	3	305	1661 Airport Blvd
San Francisco1	555	1	220	1525 Ocean Ave
San Francisco1	555	2	340	1525 Ocean Ave
San Francisco1	556	1	160	3152 Hwy 128
San Francisco1	556	2	245	3152 Hwy 128
San Francisco1	556	3	330	3152 Hwy 128
San Francisco1	557	1	20	20880 Geyserville Ave
San Francisco1	557	2	140	20880 Geyserville Ave
San Francisco1	557	3	280	20880 Geyserville Ave
San Francisco1	558	1	80	2064 N Hwy 116
San Francisco1	558	2	200	2064 N Hwy 116
San Francisco1	558	3	320	2064 N Hwy 116
San Francisco1	559	1	100	8757 Green Valley Rd
San Francisco1	559	2	220	8757 Green Valley Rd
San Francisco1	559	3	340	8757 Green Valley Rd
San Francisco1	560	1	0	6554 Mirabel Rd
San Francisco1	560	2	120	6554 Mirabel Rd
San Francisco1	560	3	240	6554 Mirabel Rd
San Francisco1	562	1	0	101-99 San Marin Dr
San Francisco1	562	2	120	101-99 San Marin Dr
San Francisco1	562	3	240	101-99 San Marin Dr

San Francisco1	563	1	50	2030 Llano Rd
San Francisco1	563	2	170	2030 Llano Rd
San Francisco1	563	3	290	2030 Llano Rd
San Francisco1	564	1	0	505 San Marin Dr
San Francisco1	564	2	120	505 San Marin Dr
San Francisco1	564	3	240	505 San Marin Dr
San Francisco1	565	1	40	1370 South Novato Blvd
San Francisco1	565	2	160	1370 South Novato Blvd
San Francisco1	565	3	280	1370 South Novato Blvd
San Francisco1	566	1	155	3 Hamilton Landing
San Francisco1	566	2	215	3 Hamilton Landing
San Francisco1	566	3	335	3 Hamilton Landing
San Francisco1	567	1	120	78 Pilarcitos Creek Rd
San Francisco1	567	2	240	78 Pilarcitos Creek Rd
San Francisco1	568	1	80	151 Main St
San Francisco1	568	2	200	151 Main St
San Francisco1	568	3	320	151 Main St
San Francisco1	569	1	120	9850 Cabrillo Hwy
San Francisco1	569	2	310	9850 Cabrillo Hwy
San Francisco1	570	1	22	McNee State Park
San Francisco1	570	2	230	McNee State Park
San Francisco1	570	3	325	McNee State Park
San Francisco1	571	1	25	30 Avendia Portola
San Francisco1	571	2	120	30 Avendia Portola
San Francisco1	571	3	290	30 Avendia Portola
San Francisco1	572	1	60	500 California Ave
San Francisco1	572	2	180	500 California Ave
San Francisco1	572	3	300	500 California Ave
San Francisco1	573	1	0	397 Miller Ave
San Francisco1	573	2	120	397 Miller Ave
San Francisco1	573	3	240	397 Miller Ave
San Francisco1	574	1	60	521 Via Casitas
San Francisco1	574	2	180	521 Via Casitas
San Francisco1	574	3	320	521 Via Casitas
San Francisco1	576	1	50	25 Throckmorton Ave
San Francisco1	576	2	170	25 Throckmorton Ave
San Francisco1	576	3	290	25 Throckmorton Ave
San Francisco1	579	1	30	1000 Foster City Blvd
San Francisco1	579	2	100	1000 Foster City Blvd
San Francisco1	579	3	170	1000 Foster City Blvd
San Francisco1	580	1	180	Radio Road
San Francisco1	580	2	240	Radio Road
San Francisco1	580	3	300	Radio Road
San Francisco1	581	1	170	34 Main Street
San Francisco1	581	2	235	34 Main Street
San Francisco1	581	3	300	34 Main Street
San Francisco1	582	1	145	67100 Sargent Canyon Rd

San Francisco1	582	2	225	67100 Sargent Canyon Rd
San Francisco1	582	3	315	67100 Sargent Canyon Rd
San Francisco1	583	1	20	7395-7397 Monterey St
San Francisco1	583	2	140	7395-7397 Monterey St
San Francisco1	583	3	260	7395-7397 Monterey St
San Francisco1	584	1	60	4951 Arroyo road
San Francisco1	584	2	180	4951 Arroyo road
San Francisco1	584	3	300	4951 Arroyo road
San Francisco1	586	1	100	4070 University Rd
San Francisco1	586	2	200	4070 University Rd
San Francisco1	586	3	300	4070 University Rd
San Francisco1	587	1	90	215 Bay Road
San Francisco1	587	2	210	215 Bay Road
San Francisco1	587	3	330	215 Bay Road
San Francisco1	588	1	30	650 Gilman
San Francisco1	588	2	170	650 Gilman
San Francisco1	588	3	310	650 Gilman
San Francisco1	589	1	180	5024 3rd St
San Francisco1	589	2	300	5024 3rd St
San Francisco1	590	1	100	4288 24th St
San Francisco1	590	2	320	4288 24th St
San Francisco1	591	1	90	203 West Sierra Ave
San Francisco1	591	2	210	203 West Sierra Ave
San Francisco1	591	3	330	203 West Sierra Ave
San Francisco1	592	1	0	3665 Rio Rd.
San Francisco1	592	2	90	3665 Rio Rd.
San Francisco1	592	3	215	3665 Rio Rd.
San Francisco1	593	1	25	2005 Riley Ranch Road
San Francisco1	593	2	340	2005 Riley Ranch Road
San Francisco1	594	1	40	201 Doran Beach Rd
San Francisco1	594	2	100	201 Doran Beach Rd
San Francisco1	594	3	340	201 Doran Beach Rd
San Francisco1	597	1	0	Miramontes Point Rd @ Poppy Ln
San Francisco1	597	2	170	Miramontes Point Rd @ Poppy Ln
San Francisco1	597	3	270	Miramontes Point Rd @ Poppy Ln
San Francisco1	598	1	120	End of Miramar Dr
San Francisco1	598	2	200	End of Miramar Dr
San Francisco1	598	3	280	End of Miramar Dr
San Francisco1	599	1	60	1603 Toulon Court
San Francisco1	599	2	121	1603 Toulon Court
San Francisco1	599	3	350	1603 Toulon Court
San Francisco1	600	1	65	55580 Lockwood San Lucas Road
San Francisco1	600	2	140	55580 Lockwood San Lucas Road
San Francisco1	600	3	345	55580 Lockwood San Lucas Road
San Francisco2	2	1	90	26221 Gading Rd
San Francisco2	2	2	210	26221 Gading Rd
San Francisco2	2	3	330	26221 Gading Rd

San Francisco2	3	1	30	19173 Redwood Rd
San Francisco2	3	2	130	19173 Redwood Rd
San Francisco2	3	3	250	19173 Redwood Rd
San Francisco2	4	1	190	6274 Silverado Trail
San Francisco2	4	2	250	6274 Silverado Trail
San Francisco2	4	3	310	6274 Silverado Trail
San Francisco2	5	1	0	465 Lafata St
San Francisco2	5	2	120	465 Lafata St
San Francisco2	5	3	240	465 Lafata St
San Francisco2	6	1	60	625 W. Ranger Way
San Francisco2	6	2	150	625 W. Ranger Way
San Francisco2	6	3	330	625 W. Ranger Way
San Francisco2	7	1	30	33350 Peace Terrace
San Francisco2	7	2	135	33350 Peace Terrace
San Francisco2	7	3	240	33350 Peace Terrace
San Francisco2	8	1	115	225 Driscoll Rd
San Francisco2	8	2	220	225 Driscoll Rd
San Francisco2	8	3	320	225 Driscoll Rd
San Francisco2	9	1	0	2099 Marina Blvd
San Francisco2	9	2	170	2099 Marina Blvd
San Francisco2	9	3	270	2099 Marina Blvd
San Francisco2	10	1	25	555 Atlantic Ave
San Francisco2	10	2	135	555 Atlantic Ave
San Francisco2	10	3	245	555 Atlantic Ave
San Francisco2	11	1	60	15049 Farnsworth Ave
San Francisco2	11	2	180	15049 Farnsworth Ave
San Francisco2	11	3	300	15049 Farnsworth Ave
San Francisco2	12	1	20	4101 Withers Rd
San Francisco2	12	2	130	4101 Withers Rd
San Francisco2	12	3	300	4101 Withers Rd
San Francisco2	13	1	95	39141 Civic Center Drive
San Francisco2	13	2	215	39141 Civic Center Drive
San Francisco2	13	3	325	39141 Civic Center Drive
San Francisco2	14	1	0	4900 Paseo Padre Pkwy
San Francisco2	14	2	120	4900 Paseo Padre Pkwy
San Francisco2	14	3	240	4900 Paseo Padre Pkwy
San Francisco2	15	1	60	3500 Blackhawk Plaza Cir
San Francisco2	15	2	180	3500 Blackhawk Plaza Cir
San Francisco2	15	3	300	3500 Blackhawk Plaza Cir
San Francisco2	16	1	183	500 Soscol Creek Rd
San Francisco2	16	2	258	500 Soscol Creek Rd
San Francisco2	16	3	351	500 Soscol Creek Rd
San Francisco2	17	1	70	1964 Sabre St
San Francisco2	17	2	165	1964 Sabre St
San Francisco2	17	3	330	1964 Sabre St
San Francisco2	18	1	0	5600 Mowry School Rd
San Francisco2	18	2	135	5600 Mowry School Rd

San Francisco2	18	3	280	5600 Mowry School Rd
San Francisco2	19	1	100	7275 Thornton Ave
San Francisco2	19	2	220	7275 Thornton Ave
San Francisco2	19	3	340	7275 Thornton Ave
San Francisco2	20	1	155	2855 Telegraph Ave
San Francisco2	20	2	235	2855 Telegraph Ave
San Francisco2	20	3	340	2855 Telegraph Ave
San Francisco2	21	1	55	5665 College Ave
San Francisco2	21	2	151	5665 College Ave
San Francisco2	21	3	277	5665 College Ave
San Francisco2	22	1	17	1255 Powel St
San Francisco2	22	2	73	1255 Powel St
San Francisco2	22	3	137	1255 Powel St
San Francisco2	22	4	193	1255 Powel St
San Francisco2	22	5	285	1255 Powel St
San Francisco2	23	1	0	2200 Adenline St
San Francisco2	23	2	120	2200 Adenline St
San Francisco2	23	3	240	2200 Adenline St
San Francisco2	23	4	190	2200 Adenline St
San Francisco2	23	5	280	2200 Adenline St
San Francisco2	24	1	0	2250 Broadway
San Francisco2	24	2	90	2250 Broadway
San Francisco2	24	3	240	2250 Broadway
San Francisco2	25	1	60	1221 East 20th St
San Francisco2	25	2	181	1221 East 20th St
San Francisco2	25	3	270	1221 East 20th St
San Francisco2	26	1	0	2112 Fruitvale Ave
San Francisco2	26	2	120	2112 Fruitvale Ave
San Francisco2	26	3	240	2112 Fruitvale Ave
San Francisco2	27	1	0	2701 High St
San Francisco2	27	2	120	2701 High St
San Francisco2	27	3	240	2701 High St
San Francisco2	28	1	0	2245 82nd Ave
San Francisco2	28	2	120	2245 82nd Ave
San Francisco2	28	3	240	2245 82nd Ave
San Francisco2	29	1	10	2150 Shattuck Ave
San Francisco2	29	2	160	2150 Shattuck Ave
San Francisco2	29	3	245	2150 Shattuck Ave
San Francisco2	30	1	0	1444 Havenscourt Blvd
San Francisco2	30	2	60	1444 Havenscourt Blvd
San Francisco2	30	3	120	1444 Havenscourt Blvd
San Francisco2	30	4	180	1444 Havenscourt Blvd
San Francisco2	30	5	240	1444 Havenscourt Blvd
San Francisco2	30	6	300	1444 Havenscourt Blvd
San Francisco2	31	1	1	1933 Davis St
San Francisco2	31	2	121	1933 Davis St
San Francisco2	31	3	241	1933 Davis St

San Francisco2	32	1	14	2329 Santa Clara Ave
San Francisco2	32	2	161	2329 Santa Clara Ave
San Francisco2	32	3	281	2329 Santa Clara Ave
San Francisco2	33	1	60	6929 Portola Dr
San Francisco2	33	2	180	6929 Portola Dr
San Francisco2	33	3	300	6929 Portola Dr
San Francisco2	34	1	0	1000 Cement Hill Rd
San Francisco2	34	2	120	1000 Cement Hill Rd
San Francisco2	34	3	240	1000 Cement Hill Rd
San Francisco2	35	1	140	4479 Peterson St
San Francisco2	35	2	245	4479 Peterson St
San Francisco2	35	3	340	4479 Peterson St
San Francisco2	36	1	40	1261 Travis Blvd
San Francisco2	36	2	160	1261 Travis Blvd
San Francisco2	36	3	280	1261 Travis Blvd
San Francisco2	37	1	39	350 Union Ave
San Francisco2	37	2	160	350 Union Ave
San Francisco2	37	3	280	350 Union Ave
San Francisco2	38	1	12	2100 Goodyear Rd
San Francisco2	38	2	181	2100 Goodyear Rd
San Francisco2	39	1	25	800 Southampton Rd
San Francisco2	39	2	120	800 Southampton Rd
San Francisco2	39	3	275	800 Southampton Rd
San Francisco2	40	1	0	4 Mariposa St
San Francisco2	40	2	120	4 Mariposa St
San Francisco2	40	3	240	4 Mariposa St
San Francisco2	41	1	80	2643 Appian Way
San Francisco2	41	2	200	2643 Appian Way
San Francisco2	41	3	320	2643 Appian Way
San Francisco2	42	1	0	2099 Range Rd
San Francisco2	42	2	117	2099 Range Rd
San Francisco2	42	3	240	2099 Range Rd
San Francisco2	43	1	45	6955 Foothill Blvd
San Francisco2	43	2	155	6955 Foothill Blvd
San Francisco2	43	3	255	6955 Foothill Blvd
San Francisco2	44	1	0	400 Harbour Way
San Francisco2	44	2	119	400 Harbour Way
San Francisco2	44	3	240	400 Harbour Way
San Francisco2	45	1	60	423 46th Ave
San Francisco2	45	2	180	423 46th Ave
San Francisco2	45	3	300	423 46th Ave
San Francisco2	46	1	0	San Jose Ave at Hwy 4 Bypass
San Francisco2	46	2	120	San Jose Ave at Hwy 4 Bypass
San Francisco2	46	3	240	San Jose Ave at Hwy 4 Bypass
San Francisco2	47	1	26	Country Club @ Tain Ct
San Francisco2	47	2	157	Country Club @ Tain Ct
San Francisco2	47	3	272	Country Club @ Tain Ct

San Francisco2	48	1	0	4506 Via Dora Dr
San Francisco2	48	2	163	4506 Via Dora Dr
San Francisco2	48	3	288	4506 Via Dora Dr
San Francisco2	49	1	0	820 23rd St
San Francisco2	49	2	120	820 23rd St
San Francisco2	49	3	240	820 23rd St
San Francisco2	50	1	0	950 Concannon Blvd
San Francisco2	50	2	122	950 Concannon Blvd
San Francisco2	50	3	243	950 Concannon Blvd
San Francisco2	51	1	0	2600 Mission Bell Dr
San Francisco2	51	2	120	2600 Mission Bell Dr
San Francisco2	51	3	240	2600 Mission Bell Dr
San Francisco2	52	1	50	2980 Vallecito Rd
San Francisco2	52	2	250	2980 Vallecito Rd
San Francisco2	53	1	0	1295 Whipple Rd
San Francisco2	53	2	120	1295 Whipple Rd
San Francisco2	53	3	240	1295 Whipple Rd
San Francisco2	54	1	75	3553 Whipple Rd
San Francisco2	54	2	180	3553 Whipple Rd
San Francisco2	54	3	330	3553 Whipple Rd
San Francisco2	55	1	70	1800 Powell St
San Francisco2	55	2	242	1800 Powell St
San Francisco2	55	3	310	1800 Powell St
San Francisco2	56	1	15	2480 Baumann Ave
San Francisco2	56	2	50	2480 Baumann Ave
San Francisco2	56	3	105	2480 Baumann Ave
San Francisco2	57	1	0	5000 Valley View Rd
San Francisco2	57	2	120	5000 Valley View Rd
San Francisco2	57	3	240	5000 Valley View Rd
San Francisco2	58	1	30	586 W. Tennyson Rd
San Francisco2	58	2	150	586 W. Tennyson Rd
San Francisco2	58	3	270	586 W. Tennyson Rd
San Francisco2	59	1	0	1880 Pleasant Valley Ave
San Francisco2	59	2	120	1880 Pleasant Valley Ave
San Francisco2	59	3	240	1880 Pleasant Valley Ave
San Francisco2	60	1	65	24301 Southland Dr
San Francisco2	60	2	160	24301 Southland Dr
San Francisco2	60	3	300	24301 Southland Dr
San Francisco2	61	1	45	3701 High St
San Francisco2	61	2	135	3701 High St
San Francisco2	61	3	315	3701 High St
San Francisco2	62	1	40	Stewart and Trotter Rds
San Francisco2	62	2	150	Stewart and Trotter Rds
San Francisco2	62	3	315	Stewart and Trotter Rds
San Francisco2	63	1	0	1203 Willow Str
San Francisco2	63	2	120	1203 Willow Str
San Francisco2	63	3	240	1203 Willow Str

San Francisco2	64	1	70	18 Parker Ave
San Francisco2	64	2	160	18 Parker Ave
San Francisco2	65	1	11	1600 Buchanan Rd
San Francisco2	65	2	134	1600 Buchanan Rd
San Francisco2	65	3	239	1600 Buchanan Rd
San Francisco2	66	1	46	Upton Rd @ Gateway Blvvd
San Francisco2	66	2	271	Upton Rd @ Gateway Blvvd
San Francisco2	67	1	58	2850 E Olivera Rd
San Francisco2	67	2	196	2850 E Olivera Rd
San Francisco2	67	3	308	2850 E Olivera Rd
San Francisco2	68	1	27	4000 Clayton Rd
San Francisco2	68	2	109	4000 Clayton Rd
San Francisco2	68	3	292	4000 Clayton Rd
San Francisco2	69	1	55	501 Court St
San Francisco2	69	2	154	501 Court St
San Francisco2	69	3	244	501 Court St
San Francisco2	70	1	0	191 Mission Falls Ln
San Francisco2	70	2	120	191 Mission Falls Ln
San Francisco2	70	3	240	191 Mission Falls Ln
San Francisco2	71	1	0	31604 Alvarado Blvd
San Francisco2	71	2	120	31604 Alvarado Blvd
San Francisco2	71	3	240	31604 Alvarado Blvd
San Francisco2	72	1	0	1450 Monument Blvd
San Francisco2	72	2	120	1450 Monument Blvd
San Francisco2	72	3	240	1450 Monument Blvd
San Francisco2	73	1	0	700 West 18th St
San Francisco2	73	2	60	700 West 18th St
San Francisco2	73	3	120	700 West 18th St
San Francisco2	73	4	180	700 West 18th St
San Francisco2	73	5	240	700 West 18th St
San Francisco2	73	6	300	700 West 18th St
San Francisco2	74	1	0	6407 Tassajara Road
San Francisco2	74	2	185	6407 Tassajara Road
San Francisco2	74	3	265	6407 Tassajara Road
San Francisco2	75	1	43	Hidden Hills Park
San Francisco2	75	2	154	Hidden Hills Park
San Francisco2	75	3	299	Hidden Hills Park
San Francisco2	76	1	21	3994 Willow Pass Rd
San Francisco2	76	2	190	3994 Willow Pass Rd
San Francisco2	76	3	270	3994 Willow Pass Rd
San Francisco2	77	1	90	700 Orindawoods Rd
San Francisco2	77	2	220	700 Orindawoods Rd
San Francisco2	78	1	125	3575 Greenville Rd
San Francisco2	78	2	245	3575 Greenville Rd
San Francisco2	78	3	335	3575 Greenville Rd
San Francisco2	79	1	120	Eagle Ridge Pl and Blackhawk Rd
San Francisco2	79	2	200	Eagle Ridge Pl and Blackhawk Rd

San Francisco2	79	3	280	Eagle Ridge Pl and Blackhawk Rd
San Francisco2	80	1	140	2810 Mountain Blvd
San Francisco2	80	2	320	2810 Mountain Blvd
San Francisco2	81	1	60	3850 Auto Mall Prky
San Francisco2	81	2	180	3850 Auto Mall Prky
San Francisco2	81	3	300	3850 Auto Mall Prky
San Francisco2	82	1	7	370 Muir Station Rd
San Francisco2	82	2	216	370 Muir Station Rd
San Francisco2	82	3	259	370 Muir Station Rd
San Francisco2	83	1	30	1305 Everett Ave
San Francisco2	83	2	150	1305 Everett Ave
San Francisco2	83	3	270	1305 Everett Ave
San Francisco2	84	1	20	35466 Dumbarton Ct
San Francisco2	84	2	130	35466 Dumbarton Ct
San Francisco2	84	3	230	35466 Dumbarton Ct
San Francisco2	85	1	70	5329 Foothill Blvd
San Francisco2	85	2	248	5329 Foothill Blvd
San Francisco2	85	3	354	5329 Foothill Blvd
San Francisco2	86	1	8	End of Stephens Dr
San Francisco2	86	2	110	End of Stephens Dr
San Francisco2	86	3	264	End of Stephens Dr
San Francisco2	87	1	10	25 Happy Valley Rd
San Francisco2	87	2	170	25 Happy Valley Rd
San Francisco2	87	3	270	25 Happy Valley Rd
San Francisco2	88	1	0	8717 G St
San Francisco2	88	2	120	8717 G St
San Francisco2	88	3	240	8717 G St
San Francisco2	89	1	0	7607 International Blvd
San Francisco2	89	2	120	7607 International Blvd
San Francisco2	89	3	240	7607 International Blvd
San Francisco2	90	1	0	650 34th St
San Francisco2	90	2	120	650 34th St
San Francisco2	90	3	240	650 34th St
San Francisco2	91	1	0	10700 MacArthur Blvd
San Francisco2	91	2	120	10700 MacArthur Blvd
San Francisco2	91	3	240	10700 MacArthur Blvd
San Francisco2	92	1	10	100 Napa Junction Rd
San Francisco2	92	2	100	100 Napa Junction Rd
San Francisco2	92	3	290	100 Napa Junction Rd
San Francisco2	93	1	10	4475 Kellogg Creek Rd
San Francisco2	93	2	130	4475 Kellogg Creek Rd
San Francisco2	93	3	270	4475 Kellogg Creek Rd
San Francisco2	94	1	60	22100 Princeton St
San Francisco2	94	2	180	22100 Princeton St
San Francisco2	94	3	315	22100 Princeton St
San Francisco2	95	1	60	9801 MacArthur Blvd.
San Francisco2	95	2	180	9801 MacArthur Blvd.

San Francisco2	95	3	300	9801 MacArthur Blvd.
San Francisco2	96	1	180	2297 Monticello Rd
San Francisco2	96	2	255	2297 Monticello Rd
San Francisco2	96	3	330	2297 Monticello Rd
San Francisco2	97	1	30	1400 E 2nd Street
San Francisco2	97	2	150	1400 E 2nd Street
San Francisco2	97	3	270	1400 E 2nd Street
San Francisco2	98	1	30	2200 Gateway Ct
San Francisco2	98	2	170	2200 Gateway Ct
San Francisco2	98	3	256	2200 Gateway Ct
San Francisco2	99	1	60	Rancho Solano Pkwy
San Francisco2	99	2	180	Rancho Solano Pkwy
San Francisco2	99	3	300	Rancho Solano Pkwy
San Francisco2	101	1	30	Stanley Ln
San Francisco2	101	2	140	Stanley Ln
San Francisco2	101	3	300	Stanley Ln
San Francisco2	102	1	60	3640 San Pablo Dam Rd
San Francisco2	102	2	180	3640 San Pablo Dam Rd
San Francisco2	102	3	300	3640 San Pablo Dam Rd
San Francisco2	103	1	0	1098 Pomona St
San Francisco2	103	2	120	1098 Pomona St
San Francisco2	103	3	240	1098 Pomona St
San Francisco2	104	1	0	435 Valley View Dr
San Francisco2	104	2	120	435 Valley View Dr
San Francisco2	104	3	240	435 Valley View Dr
San Francisco2	105	1	0	1111 E. Stanley Blvd
San Francisco2	105	2	120	1111 E. Stanley Blvd
San Francisco2	105	3	240	1111 E. Stanley Blvd
San Francisco2	106	1	0	2070 Clinton Ave
San Francisco2	106	2	180	2070 Clinton Ave
San Francisco2	106	3	270	2070 Clinton Ave
San Francisco2	107	1	0	629 Factory Stores Dr
San Francisco2	107	2	120	629 Factory Stores Dr
San Francisco2	107	3	240	629 Factory Stores Dr
San Francisco2	108	1	0	3175 California Blvd
San Francisco2	108	2	120	3175 California Blvd
San Francisco2	108	3	240	3175 California Blvd
San Francisco2	109	1	60	10 Amador Cir
San Francisco2	109	2	180	10 Amador Cir
San Francisco2	109	3	300	10 Amador Cir
San Francisco2	110	1	180	68 Coombs St
San Francisco2	110	2	255	68 Coombs St
San Francisco2	110	3	330	68 Coombs St
San Francisco2	111	1	60	4026 Maher St
San Francisco2	111	2	180	4026 Maher St
San Francisco2	111	3	300	4026 Maher St
San Francisco2	112	1	90	1500 Newell Ave

San Francisco2	112	2	210	1500 Newell Ave
San Francisco2	112	3	330	1500 Newell Ave
San Francisco2	113	1	0	156 Diablo Rd
San Francisco2	113	2	120	156 Diablo Rd
San Francisco2	113	3	240	156 Diablo Rd
San Francisco2	114	1	60	5477 Creed Rd
San Francisco2	114	2	180	5477 Creed Rd
San Francisco2	114	3	300	5477 Creed Rd
San Francisco2	115	1	0	6715 State Hwy 12
San Francisco2	115	2	120	6715 State Hwy 12
San Francisco2	115	3	240	6715 State Hwy 12
San Francisco2	116	1	0	609 Gregory Ln
San Francisco2	116	2	120	609 Gregory Ln
San Francisco2	116	3	240	609 Gregory Ln
San Francisco2	117	1	0	101 Callan Ave
San Francisco2	117	2	120	101 Callan Ave
San Francisco2	117	3	240	101 Callan Ave
San Francisco2	118	1	0	1620 Mason Rd
San Francisco2	118	2	120	1620 Mason Rd
San Francisco2	118	3	240	1620 Mason Rd
San Francisco2	119	1	45	370 Park St
San Francisco2	119	2	180	370 Park St
San Francisco2	119	3	290	370 Park St
San Francisco2	120	1	60	1350 Danville Blvd
San Francisco2	120	2	170	1350 Danville Blvd
San Francisco2	120	3	295	1350 Danville Blvd
San Francisco2	121	1	100	220 O'Hara St
San Francisco2	121	2	190	220 O'Hara St
San Francisco2	121	3	310	220 O'Hara St
San Francisco2	122	1	60	2277 Napa-Vallejo Hwy
San Francisco2	122	2	180	2277 Napa-Vallejo Hwy
San Francisco2	122	3	300	2277 Napa-Vallejo Hwy
San Francisco2	123	1	50	1000 Fairgrounds Dr
San Francisco2	123	2	169	1000 Fairgrounds Dr
San Francisco2	123	3	283	1000 Fairgrounds Dr
San Francisco2	124	1	0	1 Airport Dr
San Francisco2	124	2	120	1 Airport Dr
San Francisco2	124	3	240	1 Airport Dr
San Francisco2	125	1	0	La Cresta Rd
San Francisco2	125	2	120	La Cresta Rd
San Francisco2	125	3	240	La Cresta Rd
San Francisco2	126	1	40	1199 Alta Mesa Dr
San Francisco2	126	2	190	1199 Alta Mesa Dr
San Francisco2	126	3	280	1199 Alta Mesa Dr
San Francisco2	127	1	60	6220 Stoneridge Mall Rd
San Francisco2	127	2	180	6220 Stoneridge Mall Rd
San Francisco2	127	3	300	6220 Stoneridge Mall Rd

San Francisco2	128	1	30	1435 N. Oak St
San Francisco2	128	2	150	1435 N. Oak St
San Francisco2	128	3	270	1435 N. Oak St
San Francisco2	129	1	0	2661 Oak Grove Rd
San Francisco2	129	2	120	2661 Oak Grove Rd
San Francisco2	129	3	240	2661 Oak Grove Rd
San Francisco2	130	1	90	Franklin Canyon Rd
San Francisco2	130	2	240	Franklin Canyon Rd
San Francisco2	130	3	330	Franklin Canyon Rd
San Francisco2	131	1	67	5933 Haire Ln
San Francisco2	131	2	297	5933 Haire Ln
San Francisco2	132	1	30	1505 Finley Rd
San Francisco2	132	2	150	1505 Finley Rd
San Francisco2	132	3	220	1505 Finley Rd
San Francisco2	133	1	0	2001 Crow Canyon Rd
San Francisco2	133	2	120	2001 Crow Canyon Rd
San Francisco2	133	3	240	2001 Crow Canyon Rd
San Francisco2	134	1	0	16165 Grant Line Rd
San Francisco2	134	2	86	16165 Grant Line Rd
San Francisco2	134	3	257	16165 Grant Line Rd
San Francisco2	135	1	120	5220 Fallon Rd
San Francisco2	135	2	220	5220 Fallon Rd
San Francisco2	135	3	320	5220 Fallon Rd
San Francisco2	136	1	35	4135 Cushing Pkwy
San Francisco2	136	2	140	4135 Cushing Pkwy
San Francisco2	136	3	290	4135 Cushing Pkwy
San Francisco2	137	1	20	38930 Blacow Rd
San Francisco2	137	2	140	38930 Blacow Rd
San Francisco2	137	3	260	38930 Blacow Rd
San Francisco2	138	1	0	1910 Walters Court
San Francisco2	138	2	120	1910 Walters Court
San Francisco2	138	3	240	1910 Walters Court
San Francisco2	139	1	90	350 Bollinger Canyon Blvd
San Francisco2	139	2	210	350 Bollinger Canyon Blvd
San Francisco2	139	3	330	350 Bollinger Canyon Blvd
San Francisco2	140	1	28	1030 Detroit Ave
San Francisco2	140	2	82	1030 Detroit Ave
San Francisco2	140	3	180	1030 Detroit Ave
San Francisco2	140	4	288	1030 Detroit Ave
San Francisco2	140	5	342	1030 Detroit Ave
San Francisco2	141	1	60	13 Pary Court
San Francisco2	141	2	300	13 Pary Court
San Francisco2	142	1	210	4003 Vasco Rd
San Francisco2	142	2	340	4003 Vasco Rd
San Francisco2	143	1	45	4009 Vasco Rd
San Francisco2	143	2	210	4009 Vasco Rd
San Francisco2	143	3	305	4009 Vasco Rd

San Francisco2	144	1	80	2551 Pleasant Hill Blvd
San Francisco2	144	2	180	2551 Pleasant Hill Blvd
San Francisco2	144	3	320	2551 Pleasant Hill Blvd
San Francisco2	145	1	50	4571 Central Way A
San Francisco2	145	2	180	4571 Central Way A
San Francisco2	145	3	310	4571 Central Way A
San Francisco2	146	1	50	9846 Alcosta Blvd
San Francisco2	146	2	145	9846 Alcosta Blvd
San Francisco2	147	1	0	550 Glen Cove Pkwy
San Francisco2	147	2	120	550 Glen Cove Pkwy
San Francisco2	147	3	240	550 Glen Cove Pkwy
San Francisco2	148	1	27	6201 Lafayette Ave
San Francisco2	148	2	140	6201 Lafayette Ave
San Francisco2	148	3	265	6201 Lafayette Ave
San Francisco2	149	1	50	4901 Park Rd
San Francisco2	149	2	200	4901 Park Rd
San Francisco2	149	3	300	4901 Park Rd
San Francisco2	150	1	100	5621 Highland Rd
San Francisco2	150	2	210	5621 Highland Rd
San Francisco2	150	3	330	5621 Highland Rd
San Francisco2	151	1	100	1938 Contra Costa Blvd
San Francisco2	151	2	220	1938 Contra Costa Blvd
San Francisco2	151	3	340	1938 Contra Costa Blvd
San Francisco2	152	1	60	5000 Crow Canyon Rd
San Francisco2	152	2	180	5000 Crow Canyon Rd
San Francisco2	153	1	20	1390 Scotts Valley Rd
San Francisco2	153	2	90	1390 Scotts Valley Rd
San Francisco2	153	3	160	1390 Scotts Valley Rd
San Francisco2	154	1	0	4626 Willow Road
San Francisco2	154	2	120	4626 Willow Road
San Francisco2	154	3	240	4626 Willow Road
San Francisco2	155	1	0	5977 Mowry Ave
San Francisco2	155	2	120	5977 Mowry Ave
San Francisco2	155	3	240	5977 Mowry Ave
San Francisco2	156	1	163	7280 Pierce St
San Francisco2	156	2	222	7280 Pierce St
San Francisco2	156	3	275	7280 Pierce St
San Francisco2	157	1	0	7303 Tassajara Road
San Francisco2	157	2	205	7303 Tassajara Road
San Francisco2	157	3	280	7303 Tassajara Road
San Francisco2	158	1	50	1941 Oak Park Blvd.
San Francisco2	158	2	140	1941 Oak Park Blvd.
San Francisco2	158	3	230	1941 Oak Park Blvd.
San Francisco2	159	1	45	Walnut @ Contra Costa Canal
San Francisco2	159	2	180	Walnut @ Contra Costa Canal
San Francisco2	159	3	320	Walnut @ Contra Costa Canal
San Francisco2	160	1	130	2855 Franklin Canyon Rd

San Francisco2	160	2	280	2855 Franklin Canyon Rd
San Francisco2	161	1	15	390 Butcher Rd
San Francisco2	161	2	100	390 Butcher Rd
San Francisco2	161	3	230	390 Butcher Rd
San Francisco2	162	1	60	Nut Tree, 101 Allison Ct
San Francisco2	162	2	180	Nut Tree, 101 Allison Ct
San Francisco2	162	3	300	Nut Tree, 101 Allison Ct
San Francisco2	163	1	10	1800 Marshall Road; Cross Str Marshall Rd and Nut
San Francisco2	163	2	130	1800 Marshall Road; Cross Str Marshall Rd and Nut
San Francisco2	163	3	250	1800 Marshall Road; Cross Str Marshall Rd and Nut
San Francisco2	164	1	345	4971 Allison Pkwy
San Francisco2	164	2	120	4971 Allison Pkwy
San Francisco2	164	3	240	4971 Allison Pkwy
San Francisco2	165	1	116	26420B Peterman Ave
San Francisco2	165	2	241	26420B Peterman Ave
San Francisco2	165	3	339	26420B Peterman Ave
San Francisco2	166	1	0	3850 Decoto Rd
San Francisco2	166	2	129	3850 Decoto Rd
San Francisco2	166	3	241	3850 Decoto Rd
San Francisco2	167	1	16	42816 Osgood Rd
San Francisco2	167	2	131	42816 Osgood Rd
San Francisco2	168	1	0	45915 Warm Springs Blvd
San Francisco2	168	2	131	45915 Warm Springs Blvd
San Francisco2	168	3	239	45915 Warm Springs Blvd
San Francisco2	169	1	75	135 Camino Pablo
San Francisco2	169	2	195	135 Camino Pablo
San Francisco2	169	3	315	135 Camino Pablo
San Francisco2	170	1	60	2670 Franklin Canyon Rd
San Francisco2	170	2	180	2670 Franklin Canyon Rd
San Francisco2	170	3	300	2670 Franklin Canyon Rd
San Francisco2	171	1	120	5275 Central Ave
San Francisco2	171	2	250	5275 Central Ave
San Francisco2	171	3	345	5275 Central Ave
San Francisco2	172	1	60	3148 Lucas Dr
San Francisco2	172	2	180	3148 Lucas Dr
San Francisco2	172	3	300	3148 Lucas Dr
San Francisco2	173	1	1	3240 Investment Blvd
San Francisco2	173	2	151	3240 Investment Blvd
San Francisco2	173	3	242	3240 Investment Blvd
San Francisco2	174	1	0	32505 Union City Blvd
San Francisco2	174	2	65	32505 Union City Blvd
San Francisco2	174	3	130	32505 Union City Blvd
San Francisco2	175	1	211	43801 Mission Blvd
San Francisco2	175	2	282	43801 Mission Blvd
San Francisco2	175	3	359	43801 Mission Blvd
San Francisco2	176	1	0	5500 Boscell Commons
San Francisco2	176	2	110	5500 Boscell Commons

San Francisco2	176	3	310	5500 Boscell Commons
San Francisco2	177	1	69	Thornton Ave
San Francisco2	177	2	139	Thornton Ave
San Francisco2	177	3	230	Thornton Ave
San Francisco2	178	1	132	29827 Mission Blvd
San Francisco2	178	2	240	29827 Mission Blvd
San Francisco2	178	3	323	29827 Mission Blvd
San Francisco2	179	1	60	30132 Industrial Pkwy
San Francisco2	179	2	160	30132 Industrial Pkwy
San Francisco2	179	3	300	30132 Industrial Pkwy
San Francisco2	180	1	50	40507-C Grimmer Blvd
San Francisco2	180	2	190	40507-C Grimmer Blvd
San Francisco2	180	3	300	40507-C Grimmer Blvd
San Francisco2	181	1	124	325 Mowry Ave
San Francisco2	181	2	230	325 Mowry Ave
San Francisco2	181	3	320	325 Mowry Ave
San Francisco2	182	1	149	34400 Zwissig Way
San Francisco2	182	2	230	34400 Zwissig Way
San Francisco2	182	3	320	34400 Zwissig Way
San Francisco2	183	1	16	25045 Mission Blvd
San Francisco2	183	2	145	25045 Mission Blvd
San Francisco2	183	3	240	25045 Mission Blvd
San Francisco2	184	1	75	5812 Mission Rd
San Francisco2	184	2	208	5812 Mission Rd
San Francisco2	185	1	117	Woodroe Ave
San Francisco2	185	2	166	Woodroe Ave
San Francisco2	185	3	279	Woodroe Ave
San Francisco2	186	1	80	6390 Grassland Dr
San Francisco2	186	2	282	6390 Grassland Dr
San Francisco2	187	1	130	23207 Eden Canyon Rd
San Francisco2	188	1	62	10003 Dublin Canyon Rd
San Francisco2	188	2	286	10003 Dublin Canyon Rd
San Francisco2	189	1	0	7950 Dublin Blvd
San Francisco2	189	2	100	7950 Dublin Blvd
San Francisco2	189	3	250	7950 Dublin Blvd
San Francisco2	190	1	0	6275 Dublin Blvd
San Francisco2	190	2	120	6275 Dublin Blvd
San Francisco2	190	3	255	6275 Dublin Blvd
San Francisco2	191	1	90	1100 Lambeth Rd
San Francisco2	191	2	200	1100 Lambeth Rd
San Francisco2	191	3	315	1100 Lambeth Rd
San Francisco2	192	1	175	9480 Pleasanton Sunol Rd
San Francisco2	192	2	330	9480 Pleasanton Sunol Rd
San Francisco2	193	1	103	9727 Tareyton Ave
San Francisco2	193	2	193	9727 Tareyton Ave
San Francisco2	193	3	345	9727 Tareyton Ave
San Francisco2	194	1	90	4440 Rosewood Dr

San Francisco2	194	2	221	4440 Rosewood Dr
San Francisco2	194	3	344	4440 Rosewood Dr
San Francisco2	195	1	45	349 Main St
San Francisco2	195	2	175	349 Main St
San Francisco2	195	3	290	349 Main St
San Francisco2	196	1	70	1780 Friesman Rd
San Francisco2	196	2	166	1780 Friesman Rd
San Francisco2	196	3	279	1780 Friesman Rd
San Francisco2	197	1	0	1901 Isabel Ave
San Francisco2	197	2	91	1901 Isabel Ave
San Francisco2	197	3	240	1901 Isabel Ave
San Francisco2	198	1	90	2047 Research Dr
San Francisco2	198	2	243	2047 Research Dr
San Francisco2	198	3	350	2047 Research Dr
San Francisco2	199	1	40	9750 Santos Ranch Rd
San Francisco2	199	2	70	9750 Santos Ranch Rd
San Francisco2	199	3	105	9750 Santos Ranch Rd
San Francisco2	200	1	10	42500 Vargas Rd
San Francisco2	200	2	225	42500 Vargas Rd
San Francisco2	201	1	51	5160 Claremont Ave
San Francisco2	201	2	202	5160 Claremont Ave
San Francisco2	201	3	313	5160 Claremont Ave
San Francisco2	202	1	20	1559 Park Ave
San Francisco2	202	2	100	1559 Park Ave
San Francisco2	202	3	210	1559 Park Ave
San Francisco2	203	1	50	850 Landvale
San Francisco2	203	2	140	850 Landvale
San Francisco2	203	3	280	850 Landvale
San Francisco2	204	1	0	1720 Macarthur Blvd
San Francisco2	204	2	120	1720 Macarthur Blvd
San Francisco2	204	3	240	1720 Macarthur Blvd
San Francisco2	205	1	15	3400 Braodway
San Francisco2	205	2	100	3400 Braodway
San Francisco2	205	3	240	3400 Braodway
San Francisco2	206	1	0	720 2nd St
San Francisco2	206	2	120	720 2nd St
San Francisco2	206	3	240	720 2nd St
San Francisco2	207	1	0	585 McArthur Blvd
San Francisco2	207	2	120	585 McArthur Blvd
San Francisco2	207	3	250	585 McArthur Blvd
San Francisco2	208	1	0	807 Kennedy St
San Francisco2	208	2	120	807 Kennedy St
San Francisco2	208	3	240	807 Kennedy St
San Francisco2	209	1	60	136 12th St
San Francisco2	209	2	180	136 12th St
San Francisco2	209	3	300	136 12th St
San Francisco2	210	1	130	2220 Mountain Blvd

San Francisco2	210	2	240	2220 Mountain Blvd
San Francisco2	210	3	340	2220 Mountain Blvd
San Francisco2	211	1	140	5000 Macarthur Blvd
San Francisco2	211	2	260	5000 Macarthur Blvd
San Francisco2	211	3	335	5000 Macarthur Blvd
San Francisco2	212	1	90	3033 Macarthur Blvd
San Francisco2	212	2	210	3033 Macarthur Blvd
San Francisco2	212	3	330	3033 Macarthur Blvd
San Francisco2	213	1	0	742 45th St
San Francisco2	213	2	120	742 45th St
San Francisco2	213	3	240	742 45th St
San Francisco2	214	1	60	7000 Coliseum Way
San Francisco2	214	2	180	7000 Coliseum Way
San Francisco2	214	3	300	7000 Coliseum Way
San Francisco2	215	1	135	1 Clubhouse Memorial Rd
San Francisco2	215	2	255	1 Clubhouse Memorial Rd
San Francisco2	215	3	356	1 Clubhouse Memorial Rd
San Francisco2	216	1	190	4292 Keller Ave
San Francisco2	216	2	310	4292 Keller Ave
San Francisco2	217	1	0	655 Marina Blvd
San Francisco2	217	2	120	655 Marina Blvd
San Francisco2	217	3	240	655 Marina Blvd
San Francisco2	218	1	240	3700 Dorisa Ave
San Francisco2	218	2	340	3700 Dorisa Ave
San Francisco2	219	1	70	150 Hegenberger Rd
San Francisco2	219	2	130	150 Hegenberger Rd
San Francisco2	219	3	260	150 Hegenberger Rd
San Francisco2	220	1	0	10910 International Blvd
San Francisco2	220	2	120	10910 International Blvd
San Francisco2	220	3	240	10910 International Blvd
San Francisco2	221	1	70	536 Lewelling Blvd
San Francisco2	221	2	153	536 Lewelling Blvd
San Francisco2	221	3	321	536 Lewelling Blvd
San Francisco2	222	1	20	2419 Castro Valley Blvd
San Francisco2	222	2	110	2419 Castro Valley Blvd
San Francisco2	222	3	260	2419 Castro Valley Blvd
San Francisco2	223	1	172	1100 M Fulton Ave
San Francisco2	223	2	345	1100 M Fulton Ave
San Francisco2	224	1	40	22455 Maple Ct. Room 400A
San Francisco2	224	2	199	22455 Maple Ct. Room 400A
San Francisco2	224	3	295	22455 Maple Ct. Room 400A
San Francisco2	225	1	15	6226 Moraga Ave
San Francisco2	225	2	120	6226 Moraga Ave
San Francisco2	225	3	240	6226 Moraga Ave
San Francisco2	226	1	0	411 West A St
San Francisco2	226	2	60	411 West A St
San Francisco2	226	3	120	411 West A St

San Francisco2	226	4	180	411 West A St
San Francisco2	226	5	240	411 West A St
San Francisco2	226	6	300	411 West A St
San Francisco2	227	1	105	4104 El Nido Ranch Rd
San Francisco2	227	2	260	4104 El Nido Ranch Rd
San Francisco2	228	1	66	3736 Mt Diablo Blvd
San Francisco2	228	2	133	3736 Mt Diablo Blvd
San Francisco2	228	3	270	3736 Mt Diablo Blvd
San Francisco2	229	1	30	321 Golf Club Rd
San Francisco2	229	2	150	321 Golf Club Rd
San Francisco2	229	3	270	321 Golf Club Rd
San Francisco2	230	1	80	246 El Pinto Rd
San Francisco2	230	2	160	246 El Pinto Rd
San Francisco2	231	1	5	2001 Omega Rd
San Francisco2	231	2	80	2001 Omega Rd
San Francisco2	231	3	145	2001 Omega Rd
San Francisco2	232	1	89	3478-3480 Buskirk Ave
San Francisco2	232	2	220	3478-3480 Buskirk Ave
San Francisco2	232	3	328	3478-3480 Buskirk Ave
San Francisco2	233	1	72	420 Crest Ave
San Francisco2	233	2	145	420 Crest Ave
San Francisco2	233	3	350	420 Crest Ave
San Francisco2	234	1	80	2890 North Main St
San Francisco2	234	2	190	2890 North Main St
San Francisco2	234	3	290	2890 North Main St
San Francisco2	235	1	120	2121 N California Blvd
San Francisco2	235	2	220	2121 N California Blvd
San Francisco2	235	3	330	2121 N California Blvd
San Francisco2	236	1	2	1130 Winton Dr
San Francisco2	236	2	120	1130 Winton Dr
San Francisco2	236	3	220	1130 Winton Dr
San Francisco2	237	1	78	393 Walnut Ave
San Francisco2	237	2	206	393 Walnut Ave
San Francisco2	237	3	305	393 Walnut Ave
San Francisco2	238	1	20	1483 Shuglin Rd
San Francisco2	238	2	120	1483 Shuglin Rd
San Francisco2	238	3	240	1483 Shuglin Rd
San Francisco2	239	1	143	2520 Camino Diablo Rd
San Francisco2	239	2	195	2520 Camino Diablo Rd
San Francisco2	239	3	254	2520 Camino Diablo Rd
San Francisco2	240	1	25	50 Vashell Way
San Francisco2	240	2	140	50 Vashell Way
San Francisco2	240	3	220	50 Vashell Way
San Francisco2	241	1	275	150 Old Tunnel Rd
San Francisco2	241	2	350	150 Old Tunnel Rd
San Francisco2	242	1	70	140 Caldecott Lane
San Francisco2	242	2	180	140 Caldecott Lane

San Francisco2	243	1	110	100 Alamo Sq
San Francisco2	243	2	230	100 Alamo Sq
San Francisco2	243	3	350	100 Alamo Sq
San Francisco2	244	1	0	800 San Ramon Valley Blvd
San Francisco2	244	2	120	800 San Ramon Valley Blvd
San Francisco2	244	3	240	800 San Ramon Valley Blvd
San Francisco2	245	1	30	1040 University Ave
San Francisco2	245	2	152	1040 University Ave
San Francisco2	245	3	266	1040 University Ave
San Francisco2	246	1	60	107 Burma Rd
San Francisco2	246	2	150	107 Burma Rd
San Francisco2	246	3	235	107 Burma Rd
San Francisco2	246	4	295	107 Burma Rd
San Francisco2	247	1	45	1099 Ashby Ave
San Francisco2	247	2	155	1099 Ashby Ave
San Francisco2	247	3	280	1099 Ashby Ave
San Francisco2	248	1	37	1294 Albina Ave
San Francisco2	248	2	144	1294 Albina Ave
San Francisco2	248	3	282	1294 Albina Ave
San Francisco2	249	1	95	423 San Pablo Ave
San Francisco2	249	2	180	423 San Pablo Ave
San Francisco2	249	3	355	423 San Pablo Ave
San Francisco2	250	1	180	650 Cleveland Ave
San Francisco2	250	2	330	650 Cleveland Ave
San Francisco2	251	1	50	1503 S. 56th St
San Francisco2	251	2	180	1503 S. 56th St
San Francisco2	251	3	290	1503 S. 56th St
San Francisco2	252	1	113	1100 S. 27th St
San Francisco2	252	2	270	1100 S. 27th St
San Francisco2	252	3	359	1100 S. 27th St
San Francisco2	253	1	10	841 Chevron Way
San Francisco2	253	2	100	841 Chevron Way
San Francisco2	253	3	255	841 Chevron Way
San Francisco2	254	1	0	1019 Chesley Way
San Francisco2	254	2	94	1019 Chesley Way
San Francisco2	254	3	179	1019 Chesley Way
San Francisco2	255	1	50	3135 Hilltop Dr
San Francisco2	255	2	170	3135 Hilltop Dr
San Francisco2	255	3	270	3135 Hilltop Dr
San Francisco2	256	1	15	1255A Eastshore Hwy
San Francisco2	256	2	70	1255A Eastshore Hwy
San Francisco2	256	3	185	1255A Eastshore Hwy
San Francisco2	257	1	60	2525 San Pablo Dam Rd
San Francisco2	257	2	165	2525 San Pablo Dam Rd
San Francisco2	257	3	275	2525 San Pablo Dam Rd
San Francisco2	258	1	55	2500 Forest Run
San Francisco2	258	2	140	2500 Forest Run

San Francisco2	258	3	230	2500 Forest Run
San Francisco2	259	1	30	2039 Sarah Dr
San Francisco2	259	2	150	2039 Sarah Dr
San Francisco2	259	3	270	2039 Sarah Dr
San Francisco2	260	1	15	8050 Cummings Skyway
San Francisco2	260	2	110	8050 Cummings Skyway
San Francisco2	260	3	240	8050 Cummings Skyway
San Francisco2	261	1	80	1080 Magazine St
San Francisco2	261	2	188	1080 Magazine St
San Francisco2	261	3	336	1080 Magazine St
San Francisco2	262	1	150	1230 Columbus Prkwy
San Francisco2	262	2	279	1230 Columbus Prkwy
San Francisco2	263	1	15	1667 Marine World Pkwy
San Francisco2	263	2	110	1667 Marine World Pkwy
San Francisco2	263	3	240	1667 Marine World Pkwy
San Francisco2	264	1	17	145 Valle Vista Ave
San Francisco2	264	2	128	145 Valle Vista Ave
San Francisco2	264	3	232	145 Valle Vista Ave
San Francisco2	265	1	70	3385 Lynch Rd
San Francisco2	265	2	200	3385 Lynch Rd
San Francisco2	265	3	300	3385 Lynch Rd
San Francisco2	266	1	280	Hiddenbrooke & 80
San Francisco2	267	1	90	555 Goheen Cr
San Francisco2	267	2	200	555 Goheen Cr
San Francisco2	267	3	310	555 Goheen Cr
San Francisco2	268	1	110	Hwy 29/American Canyon
San Francisco2	268	2	220	Hwy 29/American Canyon
San Francisco2	268	3	350	Hwy 29/American Canyon
San Francisco2	269	1	43	2696 Lotus Ct
San Francisco2	269	2	169	2696 Lotus Ct
San Francisco2	269	3	301	2696 Lotus Ct
San Francisco2	270	1	48	1471 Park Ave
San Francisco2	270	2	161	1471 Park Ave
San Francisco2	270	3	288	1471 Park Ave
San Francisco2	271	1	80	100 Cambark Ct
San Francisco2	271	2	190	100 Cambark Ct
San Francisco2	271	3	307	100 Cambark Ct
San Francisco2	272	1	90	150 E St
San Francisco2	272	2	180	150 E St
San Francisco2	272	3	350	150 E St
San Francisco2	273	1	15	150 S. Buchanan Cr
San Francisco2	273	2	150	150 S. Buchanan Cr
San Francisco2	273	3	270	150 S. Buchanan Cr
San Francisco2	274	1	50	2101 Arnold Industrial Way
San Francisco2	274	2	183	2101 Arnold Industrial Way
San Francisco2	274	3	270	2101 Arnold Industrial Way
San Francisco2	275	1	50	2300 Clayton Rd

San Francisco2	275	2	185	2300 Clayton Rd
San Francisco2	275	3	330	2300 Clayton Rd
San Francisco2	276	1	78	4100 Mtn Blvd
San Francisco2	276	2	159	4100 Mtn Blvd
San Francisco2	276	3	318	4100 Mtn Blvd
San Francisco2	277	1	0	5378 Clayton Rd
San Francisco2	277	2	121	5378 Clayton Rd
San Francisco2	277	3	240	5378 Clayton Rd
San Francisco2	278	1	87	111 Manor Dr
San Francisco2	278	2	183	111 Manor Dr
San Francisco2	278	3	301	111 Manor Dr
San Francisco2	279	1	45	105 Bliss Ave
San Francisco2	279	2	105	105 Bliss Ave
San Francisco2	279	3	165	105 Bliss Ave
San Francisco2	279	4	225	105 Bliss Ave
San Francisco2	279	5	285	105 Bliss Ave
San Francisco2	279	6	345	105 Bliss Ave
San Francisco2	280	1	0	Century Blvd
San Francisco2	280	2	60	Century Blvd
San Francisco2	280	3	120	Century Blvd
San Francisco2	280	4	180	Century Blvd
San Francisco2	280	5	240	Century Blvd
San Francisco2	280	6	300	Century Blvd
San Francisco2	281	1	0	75 Walton Lane
San Francisco2	281	2	60	75 Walton Lane
San Francisco2	281	3	120	75 Walton Lane
San Francisco2	281	4	180	75 Walton Lane
San Francisco2	281	5	240	75 Walton Lane
San Francisco2	281	6	300	75 Walton Lane
San Francisco2	282	1	10	415 Fleming Lane
San Francisco2	282	2	107	415 Fleming Lane
San Francisco2	282	3	210	415 Fleming Lane
San Francisco2	283	1	0	4701 Vista Grande Dr
San Francisco2	283	2	100	4701 Vista Grande Dr
San Francisco2	283	3	240	4701 Vista Grande Dr
San Francisco2	283	4	290	4701 Vista Grande Dr
San Francisco2	284	1	0	101 Avila Rd
San Francisco2	284	2	60	101 Avila Rd
San Francisco2	284	3	250	101 Avila Rd
San Francisco2	285	1	42	End of Wildcroft
San Francisco2	285	2	135	End of Wildcroft
San Francisco2	285	3	325	End of Wildcroft
San Francisco2	286	1	79	Heather Leaf Lane
San Francisco2	286	2	235	Heather Leaf Lane
San Francisco2	286	3	349	Heather Leaf Lane
San Francisco2	287	1	14	4180 Treat Blvd
San Francisco2	287	2	135	4180 Treat Blvd

San Francisco2	287	3	262	4180 Treat Blvd
San Francisco2	288	1	125	990 Howe Rd
San Francisco2	288	2	225	990 Howe Rd
San Francisco2	288	3	345	990 Howe Rd
San Francisco2	289	1	60	1200 Franquette Ave
San Francisco2	289	2	180	1200 Franquette Ave
San Francisco2	289	3	300	1200 Franquette Ave
San Francisco2	290	1	60	2301 Miramar Avenue
San Francisco2	290	2	200	2301 Miramar Avenue
San Francisco2	290	3	280	2301 Miramar Avenue
San Francisco2	291	1	30	3760 Park Blvd Way
San Francisco2	291	2	150	3760 Park Blvd Way
San Francisco2	291	3	270	3760 Park Blvd Way
San Francisco2	292	1	70	8200 Gateway Blvd
San Francisco2	292	2	140	8200 Gateway Blvd
San Francisco2	292	3	350	8200 Gateway Blvd
San Francisco2	293	1	70	1936 University Ave
San Francisco2	293	2	180	1936 University Ave
San Francisco2	293	3	320	1936 University Ave
San Francisco2	294	1	20	3401 Hansen Road
San Francisco2	294	2	260	3401 Hansen Road
San Francisco2	295	1	60	1851 Woolner Ave
San Francisco2	295	2	180	1851 Woolner Ave
San Francisco2	295	3	300	1851 Woolner Ave
San Francisco2	296	1	80	10410 Crow Canyon Rd
San Francisco2	296	2	190	10410 Crow Canyon Rd
San Francisco2	300	1	0	3470 Boulder Street
San Francisco2	300	2	120	3470 Boulder Street
San Francisco2	300	3	240	3470 Boulder Street
San Francisco2	301	1	80	3320 Deer Hill Rd
San Francisco2	301	2	240	3320 Deer Hill Rd
San Francisco2	302	1	60	4760 Thornton Ave.
San Francisco2	302	2	180	4760 Thornton Ave.
San Francisco2	302	3	300	4760 Thornton Ave.
San Francisco2	303	1	60	34050 Paseo Padre Parkway
San Francisco2	303	2	210	34050 Paseo Padre Parkway
San Francisco2	303	3	330	34050 Paseo Padre Parkway
San Francisco2	305	1	0	4350 Technology Drive
San Francisco2	305	2	120	4350 Technology Drive
San Francisco2	305	3	240	4350 Technology Drive
San Francisco2	306	1	10	4985 Lake County Hwy
San Francisco2	306	2	150	4985 Lake County Hwy
San Francisco2	306	3	260	4985 Lake County Hwy
San Francisco2	309	1	95	10th and A St
San Francisco2	309	2	205	10th and A St
San Francisco2	309	3	325	10th and A St
San Francisco2	311	1	0	930 98th Ave

San Francisco2	311	2	110	930 98th Ave
San Francisco2	311	3	240	930 98th Ave
San Francisco2	313	1	60	330 Avian Dr
San Francisco2	313	2	190	330 Avian Dr
San Francisco2	313	3	290	330 Avian Dr
San Francisco2	314	1	35	601 Sacramento St
San Francisco2	314	2	140	601 Sacramento St
San Francisco2	314	3	295	601 Sacramento St
San Francisco2	315	1	0	1545 North Texas St
San Francisco2	315	2	120	1545 North Texas St
San Francisco2	315	3	240	1545 North Texas St
San Francisco2	316	1	0	1510 Humphrey Dr
San Francisco2	316	2	120	1510 Humphrey Dr
San Francisco2	316	3	240	1510 Humphrey Dr
San Francisco2	317	1	170	2168 Smith Dr
San Francisco2	317	2	260	2168 Smith Dr
San Francisco2	317	3	350	2168 Smith Dr
San Francisco2	319	1	90	4065 Camino Tassajara
San Francisco2	319	2	260	4065 Camino Tassajara
San Francisco2	320	1	0	20 Oak Rd
San Francisco2	320	2	120	20 Oak Rd
San Francisco2	320	3	240	20 Oak Rd
San Francisco2	321	1	0	1350 Locust Street
San Francisco2	321	2	120	1350 Locust Street
San Francisco2	321	3	240	1350 Locust Street
San Francisco2	322	1	40	403 Civic Center St
San Francisco2	322	2	160	403 Civic Center St
San Francisco2	322	3	280	403 Civic Center St
San Francisco2	326	1	50	3101 Busch Dr
San Francisco2	326	2	160	3101 Busch Dr
San Francisco2	326	3	280	3101 Busch Dr
San Francisco2	327	1	0	333 Sunset Ave
San Francisco2	327	2	110	333 Sunset Ave
San Francisco2	327	3	250	333 Sunset Ave
San Francisco2	328	1	85	2540 Hilborn Rd
San Francisco2	328	2	125	2540 Hilborn Rd
San Francisco2	328	3	248	2540 Hilborn Rd
San Francisco2	329	1	50	4921 Vanden Rd
San Francisco2	329	2	154	4921 Vanden Rd
San Francisco2	329	3	273	4921 Vanden Rd
San Francisco2	330	1	15	5275 Lyon Rd
San Francisco2	330	2	100	5275 Lyon Rd
San Francisco2	330	3	175	5275 Lyon Rd
San Francisco2	331	1	143	Sunflower Ct
San Francisco2	331	2	195	Sunflower Ct
San Francisco2	331	3	254	Sunflower Ct
San Francisco2	332	1	50	350 Comstock Rd

San Francisco2	332	2	280	350 Comstock Rd
San Francisco2	333	1	49	550 San Pablo Ave
San Francisco2	333	2	154	550 San Pablo Ave
San Francisco2	333	3	239	550 San Pablo Ave
San Francisco2	334	1	60	2000 San Pablo Ave
San Francisco2	334	2	140	2000 San Pablo Ave
San Francisco2	334	3	265	2000 San Pablo Ave
San Francisco2	336	1	97	3769 Peralta Blvd
San Francisco2	336	2	218	3769 Peralta Blvd
San Francisco2	336	3	338	3769 Peralta Blvd
San Francisco2	337	1	10	5241 Jensen Rd
San Francisco2	337	2	170	5241 Jensen Rd
San Francisco2	337	3	275	5241 Jensen Rd
San Francisco2	338	1	0	14895 E. 14th St
San Francisco2	338	2	60	14895 E. 14th St
San Francisco2	338	3	120	14895 E. 14th St
San Francisco2	338	4	180	14895 E. 14th St
San Francisco2	338	5	240	14895 E. 14th St
San Francisco2	338	6	300	14895 E. 14th St
San Francisco2	339	1	100	4825 Gleason Blvd
San Francisco2	339	2	197	4825 Gleason Blvd
San Francisco2	339	3	285	4825 Gleason Blvd
San Francisco2	340	1	190	9300 Alcosta Blvd
San Francisco2	340	2	310	9300 Alcosta Blvd
San Francisco2	341	1	350	6001 Bollinger Canyon
San Francisco2	341	2	140	6001 Bollinger Canyon
San Francisco2	341	3	260	6001 Bollinger Canyon
San Francisco2	342	1	0	2170 N. Texas St
San Francisco2	342	2	120	2170 N. Texas St
San Francisco2	342	3	240	2170 N. Texas St
San Francisco2	343	1	40	2498 Tassajara Lane
San Francisco2	343	2	100	2498 Tassajara Lane
San Francisco2	343	3	345	2498 Tassajara Lane
San Francisco2	345	1	12	Gates 24: 8565 Vasco Rd
San Francisco2	345	2	238	Gates 24: 8565 Vasco Rd
San Francisco2	346	1	15	11751 Vasco Rd
San Francisco2	346	2	240	11751 Vasco Rd
San Francisco2	347	1	20	14031 Vasco Rd
San Francisco2	347	2	200	14031 Vasco Rd
San Francisco2	348	1	38	7900 Vallecitos Rd
San Francisco2	348	2	288	7900 Vallecitos Rd
San Francisco2	352	1	0	3998 Foothill Rd
San Francisco2	352	2	65	3998 Foothill Rd
San Francisco2	352	3	135	3998 Foothill Rd
San Francisco2	366	1	170	1 Berryessa Peak Rd
San Francisco2	366	2	230	1 Berryessa Peak Rd
San Francisco2	366	3	290	1 Berryessa Peak Rd

San Francisco2	368	1	0	1603 Highland Blvd
San Francisco2	368	2	60	1603 Highland Blvd
San Francisco2	368	3	120	1603 Highland Blvd
San Francisco2	371	1	0	9280 Konocti Rd
San Francisco2	371	2	60	9280 Konocti Rd
San Francisco2	371	3	120	9280 Konocti Rd
San Francisco2	371	4	240	9280 Konocti Rd
San Francisco2	371	5	300	9280 Konocti Rd
San Francisco2	372	1	200	3000 State Hwy 53
San Francisco2	372	2	270	3000 State Hwy 53
San Francisco2	372	3	340	3000 State Hwy 53
San Francisco2	381	1	0	4751 Westinghouse Bl
San Francisco2	381	2	105	4751 Westinghouse Bl
San Francisco2	381	3	240	4751 Westinghouse Bl
San Francisco2	385	1	60	33463 Western Ave
San Francisco2	385	2	180	33463 Western Ave
San Francisco2	385	3	300	33463 Western Ave
San Francisco2	386	1	0	849 Jackson St
San Francisco2	386	2	120	849 Jackson St
San Francisco2	386	3	240	849 Jackson St
San Francisco2	390	1	70	5094 Empire Mines Road
San Francisco2	390	2	145	5094 Empire Mines Road
San Francisco2	390	3	350	5094 Empire Mines Road
San Francisco2	391	1	140	1221 Stenner Creek Road
San Francisco2	391	2	200	1221 Stenner Creek Road
San Francisco2	391	3	280	1221 Stenner Creek Road
San Francisco2	392	1	65	
San Francisco2	392	2	150	
San Francisco2	392	3	315	
San Francisco2	393	1	10	2748 Interlake Road
San Francisco2	393	2	125	2748 Interlake Road
San Francisco2	393	3	225	2748 Interlake Road
San Francisco2	394	1	190	14272 Power Road
San Francisco2	394	2	250	14272 Power Road
San Francisco2	394	3	310	14272 Power Road
San Francisco2	395	1	140	2800 El Camino Real
San Francisco2	395	2	230	2800 El Camino Real
San Francisco2	395	3	335	2800 El Camino Real
San Francisco2	396	1	90	
San Francisco2	396	2	200	
San Francisco2	396	3	330	
San Francisco2	397	1	30	1512 Peachy Canyon Road
San Francisco2	397	2	90	1512 Peachy Canyon Road
San Francisco2	397	3	150	1512 Peachy Canyon Road
San Francisco2	398	1	75	2025 Mesa Road
San Francisco2	398	2	180	2025 Mesa Road
San Francisco2	398	3	295	2025 Mesa Road

San Francisco2	399	1	70	
San Francisco2	399	2	275	
San Francisco2	400	1	0	5740 Main St
San Francisco2	400	2	120	5740 Main St
San Francisco2	400	3	240	5740 Main St
San Francisco2	401	1	70	4310 Knightsen Road
San Francisco2	401	2	180	4310 Knightsen Road
San Francisco2	401	3	290	4310 Knightsen Road
San Francisco2	402	1	0	655 Sunset Rd
San Francisco2	402	2	120	655 Sunset Rd
San Francisco2	402	3	240	655 Sunset Rd
San Francisco2	403	1	70	Live Oak and Hwy 4
San Francisco2	403	2	190	Live Oak and Hwy 4
San Francisco2	403	3	310	Live Oak and Hwy 4
San Francisco2	404	1	70	11600 Pleasanton Sunol Road
San Francisco2	404	2	180	11600 Pleasanton Sunol Road
San Francisco2	404	3	285	11600 Pleasanton Sunol Road
San Francisco2	405	1	120	38000 Palomares Rd
San Francisco2	405	2	250	38000 Palomares Rd
San Francisco2	410	1	0	801Niblick Road
San Francisco2	410	2	120	801Niblick Road
San Francisco2	410	3	240	801Niblick Road
San Francisco2	411	1	30	110 Nutwood Circle (2805 Theatre Drive)
San Francisco2	411	2	165	110 Nutwood Circle (2805 Theatre Drive)
San Francisco2	411	3	290	110 Nutwood Circle (2805 Theatre Drive)
San Francisco2	412	1	15	902 Lincoln Avenue (905 Lincoln Avenue)
San Francisco2	412	2	160	902 Lincoln Avenue (905 Lincoln Avenue)
San Francisco2	412	3	280	902 Lincoln Avenue (905 Lincoln Avenue)
San Francisco2	413	1	160	7121 Serena Court
San Francisco2	413	2	235	7121 Serena Court
San Francisco2	413	3	310	7121 Serena Court
San Francisco2	414	1	80	16881 Norte Road
San Francisco2	414	2	199	16881 Norte Road
San Francisco2	414	3	315	16881 Norte Road
San Francisco2	415	1	70	1400 Diablo Road
San Francisco2	415	2	255	1400 Diablo Road
San Francisco2	415	3	340	1400 Diablo Road
San Francisco2	416	1	45	7783 Via Spanish Oaks
San Francisco2	416	2	200	7783 Via Spanish Oaks
San Francisco2	417	1	150	6850 TV Tower Road
San Francisco2	417	2	335	6850 TV Tower Road
San Francisco2	418	1	230	3455 Via del Ciudad
San Francisco2	418	2	305	3455 Via del Ciudad
San Francisco2	419	1	160	9450 Vista Bonita (El Bordo)
San Francisco2	419	2	240	9450 Vista Bonita (El Bordo)
San Francisco2	419	3	310	9450 Vista Bonita (El Bordo)
San Francisco2	420	1	60	2074 Monterey Street

San Francisco2	420	2	190	2074 Monterey Street
San Francisco2	420	3	310	2074 Monterey Street
San Francisco2	422	1	0	3500 Blackhawd Rd
San Francisco2	422	2	100	3500 Blackhawd Rd
San Francisco2	422	3	200	3500 Blackhawd Rd
San Francisco2	423	1	30	859 Marsh Street
San Francisco2	423	2	150	859 Marsh Street
San Francisco2	423	3	270	859 Marsh Street
San Francisco2	424	1	50	2877 S. Higuera Street
San Francisco2	424	2	195	2877 S. Higuera Street
San Francisco2	424	3	305	2877 S. Higuera Street
San Francisco2	425	1	125	3780 Orcutt Ave
San Francisco2	425	2	230	3780 Orcutt Ave
San Francisco2	425	3	330	3780 Orcutt Ave
San Francisco2	426	1	20	1800 Calle Joaquin
San Francisco2	426	2	100	1800 Calle Joaquin
San Francisco2	426	3	200	1800 Calle Joaquin
San Francisco2	427	1	120	530 Joshua Road
San Francisco2	427	2	260	530 Joshua Road
San Francisco2	427	3	330	530 Joshua Road
San Francisco2	428	1	30	1616 Cave Landing Road
San Francisco2	428	2	125	1616 Cave Landing Road
San Francisco2	428	3	270	1616 Cave Landing Road
San Francisco2	429	1	135	760 Mattie Road
San Francisco2	429	2	280	760 Mattie Road
San Francisco2	430	1	90	780 Bello St
San Francisco2	430	2	190	780 Bello St
San Francisco2	430	3	310	780 Bello St
San Francisco2	430	4	315	780 Bello St
San Francisco2	431	1	65	1081 Highland Way
San Francisco2	431	2	150	1081 Highland Way
San Francisco2	431	3	345	1081 Highland Way
San Francisco2	432	1	70	1541 Hillcrest Drive
San Francisco2	432	2	190	1541 Hillcrest Drive
San Francisco2	432	3	300	1541 Hillcrest Drive
San Francisco2	433	1	50	2850 Peaceful Point Lane
San Francisco2	433	2	240	2850 Peaceful Point Lane
San Francisco2	433	3	325	2850 Peaceful Point Lane
San Francisco2	435	1	40	8000 Los Osos Valley Road (8010 Los Osos Valley Ro
San Francisco2	435	2	135	8000 Los Osos Valley Road (8010 Los Osos Valley Ro
San Francisco2	435	3	295	8000 Los Osos Valley Road (8010 Los Osos Valley Ro
San Francisco2	436	1	10	3770 Campbell Lane
San Francisco2	436	2	55	3770 Campbell Lane
San Francisco2	436	3	325	3770 Campbell Lane
San Francisco2	437	1	35	1245 Little Morro
San Francisco2	437	2	170	1245 Little Morro
San Francisco2	437	3	270	1245 Little Morro

San Francisco2	438	1	60	656 Santa Rosa Street
San Francisco2	438	2	180	656 Santa Rosa Street
San Francisco2	438	3	315	656 Santa Rosa Street
San Francisco2	439	1	140	
San Francisco2	439	2	225	
San Francisco2	439	3	285	
San Francisco2	440	1	105	1478 Quintana Road
San Francisco2	440	2	190	1478 Quintana Road
San Francisco2	440	3	285	1478 Quintana Road
San Francisco2	441	1	80	2710 Nutmeg Avenue
San Francisco2	441	2	185	2710 Nutmeg Avenue
San Francisco2	441	3	290	2710 Nutmeg Avenue
San Francisco2	442	1	135	999 Park Avenue
San Francisco2	442	2	215	999 Park Avenue
San Francisco2	442	3	305	999 Park Avenue
San Francisco2	443	1	50	908 West Tefft Street
San Francisco2	443	2	170	908 West Tefft Street
San Francisco2	443	3	290	908 West Tefft Street
San Francisco2	444	1	160	2130 Hwy 101
San Francisco2	444	2	215	2130 Hwy 101
San Francisco2	444	3	270	2130 Hwy 101
San Francisco2	450	1	0	1340 Virginia St
San Francisco2	450	2	120	1340 Virginia St
San Francisco2	450	3	240	1340 Virginia St
San Francisco2	452	1	60	576 E. Wigeon Way
San Francisco2	452	2	180	576 E. Wigeon Way
San Francisco2	452	3	300	576 E. Wigeon Way
San Francisco2	453	1	0	3965 Neroly Road
San Francisco2	453	2	60	3965 Neroly Road
San Francisco2	453	3	120	3965 Neroly Road
San Francisco2	457	1	90	5193 Omar St
San Francisco2	457	2	210	5193 Omar St
San Francisco2	457	3	330	5193 Omar St
San Francisco2	458	1	10	1851 5th St
San Francisco2	458	2	130	1851 5th St
San Francisco2	458	3	250	1851 5th St
San Francisco2	459	1	30	100 Halcyon Dr
San Francisco2	459	2	125	100 Halcyon Dr
San Francisco2	459	3	175	100 Halcyon Dr
San Francisco2	459	4	270	100 Halcyon Dr
San Francisco2	461	1	60	3401 International Blvd
San Francisco2	461	2	180	3401 International Blvd
San Francisco2	461	3	300	3401 International Blvd
San Francisco2	480	1	0	27970 Hesperian Blvd
San Francisco2	480	2	120	27970 Hesperian Blvd
San Francisco2	480	3	240	27970 Hesperian Blvd
San Francisco2	485	1	0	1 Stoneridge Mall Rd

San Francisco2	485	2	0	1 Stoneridge Mall Rd
San Francisco2	492	1	0	1884 San Miguel Drive
San Francisco2	492	2	120	1884 San Miguel Drive
San Francisco2	492	3	240	1884 San Miguel Drive
San Francisco2	497	1	45	7500 Inspiration Drive
San Francisco2	497	2	45	7500 Inspiration Drive
San Francisco2	497	3	45	7500 Inspiration Drive
San Francisco2	500	1	10	5201 Deer Valley Road
San Francisco2	500	2	130	5201 Deer Valley Road
San Francisco2	500	3	250	5201 Deer Valley Road
San Francisco2	503	1	10	3410 Pacheco Blvd
San Francisco2	503	2	110	3410 Pacheco Blvd
San Francisco2	503	3	260	3410 Pacheco Blvd
San Francisco2	504	1	0	4101 Orwood Road
San Francisco2	504	2	120	4101 Orwood Road
San Francisco2	504	3	240	4101 Orwood Road
San Francisco2	505	1	40	1400 Wharton Rd
San Francisco2	505	2	100	1400 Wharton Rd
San Francisco2	505	3	340	1400 Wharton Rd
San Francisco2	508	1	150	17930 Lake Chabot Rd
San Francisco2	508	2	240	17930 Lake Chabot Rd
San Francisco2	514	1	40	1120 Wedgewood Road
San Francisco2	514	2	140	1120 Wedgewood Road
San Francisco2	514	3	310	1120 Wedgewood Road
San Francisco2	520	1	0	4951 Arroyo Rd
San Francisco2	520	2	100	4951 Arroyo Rd
San Francisco2	521	1	65	2300 First Street
San Francisco2	521	2	165	2300 First Street
San Francisco2	521	3	310	2300 First Street
San Francisco2	572	1	310	521 Peabody Road
San Francisco2	572	2	130	521 Peabody Road
San Francisco2	572	3	230	521 Peabody Road
San Francisco2	572	4	45	521 Peabody Road
San Francisco2	583	1	0	68 Nottingham Circle
San Francisco2	583	2	120	68 Nottingham Circle
San Francisco2	583	3	240	68 Nottingham Circle
San Francisco2	584	1	15	680 Bancroft Rd
San Francisco2	584	2	135	680 Bancroft Rd
San Francisco2	584	3	255	680 Bancroft Rd
San Francisco2	585	1	150	4400 Silverado Trail
San Francisco2	585	2	210	4400 Silverado Trail
San Francisco2	587	1	60	8818 E 14th St
San Francisco2	587	2	160	8818 E 14th St
San Francisco2	587	3	320	8818 E 14th St
San Francisco2	588	1	0	933 McArthur BL
San Francisco2	588	2	140	933 McArthur BL
San Francisco2	588	3	250	933 McArthur BL

San Francisco2	591	1	0	1940 23rd Ave
San Francisco2	591	2	120	1940 23rd Ave
San Francisco2	591	3	240	1940 23rd Ave
Anaheim1	4	1	90	520 S. Sepulveda
Anaheim1	4	2	150	520 S. Sepulveda
Anaheim1	4	3	320	520 S. Sepulveda
Anaheim1	5	1	0	6001 Santa Monica Blvd.
Anaheim1	5	2	120	6001 Santa Monica Blvd.
Anaheim1	5	3	240	6001 Santa Monica Blvd.
Anaheim1	6	1	0	1900 S. La Brea Ave.
Anaheim1	6	2	140	1900 S. La Brea Ave.
Anaheim1	6	3	240	1900 S. La Brea Ave.
Anaheim1	7	1	0	44400 90th St. E
Anaheim1	7	2	120	44400 90th St. E
Anaheim1	7	3	240	44400 90th St. E
Bakersfield	8	1	0	555 McMurray Road
Bakersfield	8	2	190	555 McMurray Road
Bakersfield	8	3	275	555 McMurray Road
Anaheim1	10	1	30	12725 Encinitas Avenue
Anaheim1	10	2	160	12725 Encinitas Avenue
Anaheim1	10	3	310	12725 Encinitas Avenue
Anaheim1	11	1	0	42166 40th Street E.
Anaheim1	11	2	120	42166 40th Street E.
Anaheim1	11	3	240	42166 40th Street E.
Anaheim1	30	1	60	5751 Platt Ave.
Anaheim1	30	2	180	5751 Platt Ave.
Anaheim1	30	3	300	5751 Platt Ave.
Anaheim1	31	1	0	7048 - 7198 Telegraph Rd.
Anaheim1	31	2	120	7048 - 7198 Telegraph Rd.
Anaheim1	31	3	240	7048 - 7198 Telegraph Rd.
Anaheim1	32	1	0	261 Montgomery Avenue
Anaheim1	32	2	120	261 Montgomery Avenue
Anaheim1	32	3	240	261 Montgomery Avenue
Anaheim1	33	1	0	3251 Sturgis Road
Anaheim1	33	2	120	3251 Sturgis Road
Anaheim1	33	3	240	3251 Sturgis Road
Bakersfield	34	1	0	16941 Copus Road
Bakersfield	34	2	120	16941 Copus Road
Bakersfield	34	3	240	16941 Copus Road
Anaheim1	38	1	0	26057 Bouquet Canyon Rd
Anaheim1	38	2	0	26057 Bouquet Canyon Rd
Anaheim1	38	3	0	26057 Bouquet Canyon Rd
Anaheim1	38	4	0	26057 Bouquet Canyon Rd
Anaheim1	38	5	0	26057 Bouquet Canyon Rd
Anaheim1	38	6	0	26057 Bouquet Canyon Rd
Anaheim1	40	1	0	516 Pennfield Place
Anaheim1	40	2	0	516 Pennfield Place

Anaheim1	40	3	0	516 Pennfield Place
Anaheim1	45	1	60	4101 N Figueroa Street
Anaheim1	45	2	120	4101 N Figueroa Street
Anaheim1	45	3	240	4101 N Figueroa Street
Anaheim1	46	1	0	2222 N. Figueroa
Anaheim1	46	2	120	2222 N. Figueroa
Anaheim1	46	3	240	2222 N. Figueroa
Anaheim1	46	4	60	2222 N. Figueroa
Anaheim1	46	5	180	2222 N. Figueroa
Anaheim1	46	6	300	2222 N. Figueroa
Anaheim1	55	1	0	2930 Whittier Blvd.
Anaheim1	55	2	0	2930 Whittier Blvd.
Anaheim1	55	3	0	2930 Whittier Blvd.
Anaheim1	55	4	0	2930 Whittier Blvd.
Anaheim1	55	5	0	2930 Whittier Blvd.
Anaheim1	55	6	0	2930 Whittier Blvd.
Bakersfield	56	1	110	202 Center St.
Bakersfield	56	2	205	202 Center St.
Bakersfield	56	3	345	202 Center St.
Bakersfield	57	1	15	15451 Airport Rd.
Bakersfield	57	2	120	15451 Airport Rd.
Bakersfield	57	3	240	15451 Airport Rd.
Anaheim1	58	1	115	1640 Marengo
Anaheim1	58	2	200	1640 Marengo
Anaheim1	58	3	330	1640 Marengo
Anaheim1	71	1	60	4889 E. Valley Blvd
Anaheim1	71	2	180	4889 E. Valley Blvd
Anaheim1	71	3	240	4889 E. Valley Blvd
Anaheim1	72	1	0	42281 10th St West
Anaheim1	72	2	100	42281 10th St West
Anaheim1	72	3	240	42281 10th St West
Anaheim1	76	1	90	2103 West Ave J
Anaheim1	76	2	190	2103 West Ave J
Anaheim1	76	3	330	2103 West Ave J
Anaheim1	77	1	0	1702 East Ave J
Anaheim1	77	2	120	1702 East Ave J
Anaheim1	77	3	240	1702 East Ave J
Bakersfield	80	1	70	2201 Mt. Vernon Ave
Bakersfield	80	2	180	2201 Mt. Vernon Ave
Bakersfield	80	3	300	2201 Mt. Vernon Ave
Anaheim1	81	1	0	5375 Poplar Blvd
Anaheim1	81	2	120	5375 Poplar Blvd
Anaheim1	81	3	240	5375 Poplar Blvd
Anaheim1	82	1	30	818 N. Hill Street
Anaheim1	82	2	150	818 N. Hill Street
Anaheim1	82	3	270	818 N. Hill Street
Anaheim1	83	1	0	1450 N. Indiana St

Anaheim1	83	2	120	1450 N. Indiana St
Anaheim1	83	3	240	1450 N. Indiana St
Anaheim1	83	4	60	1450 N. Indiana St
Anaheim1	83	5	180	1450 N. Indiana St
Anaheim1	83	6	300	1450 N. Indiana St
Anaheim1	90	1	30	1111 W. Sunset Blvd
Anaheim1	90	2	150	1111 W. Sunset Blvd
Anaheim1	90	3	270	1111 W. Sunset Blvd
Anaheim1	91	1	0	1701 E. Cesar Chavez Avenue
Anaheim1	91	2	135	1701 E. Cesar Chavez Avenue
Anaheim1	91	3	240	1701 E. Cesar Chavez Avenue
Anaheim1	91	4	70	1701 E. Cesar Chavez Avenue
Anaheim1	91	5	180	1701 E. Cesar Chavez Avenue
Anaheim1	91	6	300	1701 E. Cesar Chavez Avenue
Anaheim1	94	1	0	1910 W. Sunset
Anaheim1	94	2	110	1910 W. Sunset
Anaheim1	94	3	240	1910 W. Sunset
Anaheim1	94	4	60	1910 W. Sunset
Anaheim1	94	5	180	1910 W. Sunset
Anaheim1	94	6	300	1910 W. Sunset
Anaheim1	100	1	50	16000 Mulholland Drive
Anaheim1	100	2	110	16000 Mulholland Drive
Anaheim1	100	3	180	16000 Mulholland Drive
Anaheim1	101	1	0	1443 N. Fuller Ave.
Anaheim1	101	2	120	1443 N. Fuller Ave.
Anaheim1	101	3	240	1443 N. Fuller Ave.
Anaheim1	102	1	0	3030 Guiberson Rd.
Anaheim1	102	2	80	3030 Guiberson Rd.
Anaheim1	102	3	280	3030 Guiberson Rd.
Anaheim1	103	1	0	2930 Whittier Blvd.
Anaheim1	103	2	0	2930 Whittier Blvd.
Anaheim1	103	3	0	2930 Whittier Blvd.
Anaheim1	103	4	0	2930 Whittier Blvd.
Anaheim1	103	5	0	2930 Whittier Blvd.
Anaheim1	103	6	0	2930 Whittier Blvd.
Anaheim1	104	1	0	2115 Beverly Boulevard
Anaheim1	104	2	0	2115 Beverly Boulevard
Anaheim1	104	3	0	2115 Beverly Boulevard
Anaheim1	104	4	0	2115 Beverly Boulevard
Anaheim1	104	5	0	2115 Beverly Boulevard
Anaheim1	104	6	0	2115 Beverly Boulevard
Anaheim1	105	1	0	2030 Whittier Blvd
Anaheim1	105	2	0	2030 Whittier Blvd
Anaheim1	105	3	0	2030 Whittier Blvd
Anaheim1	105	4	0	2030 Whittier Blvd
Anaheim1	105	5	0	2030 Whittier Blvd
Anaheim1	105	6	0	2030 Whittier Blvd

Anaheim1	106	1	0	2910 E. Cesar E. Chavez Ave
Anaheim1	106	2	120	2910 E. Cesar E. Chavez Ave
Anaheim1	106	3	240	2910 E. Cesar E. Chavez Ave
Anaheim1	106	4	60	2910 E. Cesar E. Chavez Ave
Anaheim1	106	5	180	2910 E. Cesar E. Chavez Ave
Anaheim1	106	6	300	2910 E. Cesar E. Chavez Ave
Anaheim1	107	1	0	6116 Telegraph Rd.
Anaheim1	107	2	80	6116 Telegraph Rd.
Anaheim1	107	3	280	6116 Telegraph Rd.
Anaheim1	108	1	0	11838 Sheldon St.
Anaheim1	108	2	120	11838 Sheldon St.
Anaheim1	108	3	240	11838 Sheldon St.
Anaheim1	109	1	60	3600 West Ramona Blvd
Anaheim1	109	2	190	3600 West Ramona Blvd
Anaheim1	109	3	320	3600 West Ramona Blvd
Anaheim1	111	1	30	4441 Cloud Ave
Anaheim1	111	2	150	4441 Cloud Ave
Anaheim1	111	3	270	4441 Cloud Ave
Bakersfield	112	1	30	28330 Taft Highway
Bakersfield	112	2	120	28330 Taft Highway
Bakersfield	112	3	240	28330 Taft Highway
Bakersfield	113	1	0	16212 Stockdale Hwy
Bakersfield	113	2	120	16212 Stockdale Hwy
Bakersfield	113	3	240	16212 Stockdale Hwy
Anaheim1	119	1	30	300 Avery
Anaheim1	119	2	150	300 Avery
Anaheim1	119	3	270	300 Avery
Anaheim1	119	4	90	300 Avery
Anaheim1	119	5	210	300 Avery
Anaheim1	119	6	330	300 Avery
Anaheim1	120	1	35	35613 47th St East
Anaheim1	120	2	105	35613 47th St East
Anaheim1	120	3	260	35613 47th St East
Anaheim1	121	1	0	3671 E Folsom
Anaheim1	121	2	120	3671 E Folsom
Anaheim1	121	3	240	3671 E Folsom
Anaheim1	121	4	60	3671 E Folsom
Anaheim1	121	5	180	3671 E Folsom
Anaheim1	121	6	300	3671 E Folsom
Anaheim1	124	1	0	37822 6th St East
Anaheim1	124	2	120	37822 6th St East
Anaheim1	124	3	240	37822 6th St East
Anaheim1	124	4	60	37822 6th St East
Anaheim1	124	5	180	37822 6th St East
Anaheim1	124	6	300	37822 6th St East
Anaheim1	125	1	0	2807 W. Sunset Blvd
Anaheim1	125	2	130	2807 W. Sunset Blvd

Anaheim1	125	3	240	2807 W. Sunset Blvd
Anaheim1	126	1	20	573 S. Boyle Ave
Anaheim1	126	2	120	573 S. Boyle Ave
Anaheim1	126	3	240	573 S. Boyle Ave
Anaheim1	127	1	60	1908 Beverly Boulevard
Anaheim1	127	2	120	1908 Beverly Boulevard
Anaheim1	127	3	300	1908 Beverly Boulevard
Anaheim1	127	4	0	1908 Beverly Boulevard
Anaheim1	127	5	180	1908 Beverly Boulevard
Anaheim1	127	6	240	1908 Beverly Boulevard
Anaheim1	128	1	60	433 S. Grand Avenue
Anaheim1	128	2	120	433 S. Grand Avenue
Anaheim1	128	3	180	433 S. Grand Avenue
Anaheim1	130	1	0	434 S. Grand Avenue
Anaheim1	130	2	240	434 S. Grand Avenue
Anaheim1	130	3	300	434 S. Grand Avenue
Anaheim1	131	1	0	528 N. Benton Way
Anaheim1	131	2	120	528 N. Benton Way
Anaheim1	131	3	240	528 N. Benton Way
Anaheim1	132	1	0	
Anaheim1	132	2	0	
Anaheim1	132	3	0	
Anaheim1	132	4	0	
Anaheim1	132	5	0	
Anaheim1	132	6	0	
Anaheim1	135	1	0	2930 Whittier Blvd.
Anaheim1	135	2	0	2930 Whittier Blvd.
Anaheim1	135	3	0	2930 Whittier Blvd.
Anaheim1	135	4	0	2930 Whittier Blvd.
Anaheim1	135	5	0	2930 Whittier Blvd.
Anaheim1	135	6	0	2930 Whittier Blvd.
Anaheim1	137	1	0	7135 Hayvenhurst
Anaheim1	137	2	0	7135 Hayvenhurst
Anaheim1	137	3	0	7135 Hayvenhurst
Anaheim1	137	4	0	7135 Hayvenhurst
Anaheim1	138	1	0	7135 Hayvenhurst
Anaheim1	138	2	0	7135 Hayvenhurst
Anaheim1	138	3	0	7135 Hayvenhurst
Anaheim1	139	1	0	7135 Hayvenhurst
Anaheim1	139	2	0	7135 Hayvenhurst
Anaheim1	139	3	0	7135 Hayvenhurst
Anaheim1	139	4	0	7135 Hayvenhurst
Anaheim1	139	5	0	7135 Hayvenhurst
Anaheim1	139	6	0	7135 Hayvenhurst
Anaheim1	141	1	0	2930 Whittier Blvd.
Anaheim1	141	2	0	2930 Whittier Blvd.
Anaheim1	141	3	0	2930 Whittier Blvd.

Anaheim1	141	4	0	2930 Whittier Blvd.
Anaheim1	141	5	0	2930 Whittier Blvd.
Anaheim1	141	6	0	2930 Whittier Blvd.
Anaheim1	142	1	0	3434 E. 4th Street
Anaheim1	142	2	120	3434 E. 4th Street
Anaheim1	142	3	230	3434 E. 4th Street
Anaheim1	142	4	50	3434 E. 4th Street
Anaheim1	142	5	170	3434 E. 4th Street
Anaheim1	142	6	285	3434 E. 4th Street
Anaheim1	145	1	10	40861 50th St. West
Anaheim1	145	2	120	40861 50th St. West
Anaheim1	145	3	230	40861 50th St. West
Anaheim1	150	1	0	7135 Hayvenhurst
Anaheim1	150	2	0	7135 Hayvenhurst
Anaheim1	150	3	0	7135 Hayvenhurst
Anaheim1	150	4	0	7135 Hayvenhurst
Anaheim1	150	5	0	7135 Hayvenhurst
Anaheim1	150	6	0	7135 Hayvenhurst
Anaheim1	151	1	0	7135 Hayvenhurst
Anaheim1	151	2	0	7135 Hayvenhurst
Anaheim1	151	3	0	7135 Hayvenhurst
Anaheim1	152	1	0	7135 Hayvenhurst
Anaheim1	152	2	0	7135 Hayvenhurst
Anaheim1	152	3	0	7135 Hayvenhurst
Anaheim1	152	4	0	7135 Hayvenhurst
Anaheim1	152	5	0	7135 Hayvenhurst
Anaheim1	152	6	0	7135 Hayvenhurst
Anaheim1	153	1	0	7135 Hayvenhurst
Anaheim1	153	2	0	7135 Hayvenhurst
Anaheim1	153	3	0	7135 Hayvenhurst
Anaheim1	153	4	0	7135 Hayvenhurst
Anaheim1	154	1	0	36846 Cemetery Rd
Anaheim1	154	2	100	36846 Cemetery Rd
Anaheim1	154	3	270	36846 Cemetery Rd
Anaheim1	156	1	0	5041 West Ave M
Anaheim1	156	2	120	5041 West Ave M
Anaheim1	156	3	240	5041 West Ave M
Anaheim1	157	1	345	676 S. Central Ave.
Anaheim1	157	2	120	676 S. Central Ave.
Anaheim1	157	3	240	676 S. Central Ave.
Anaheim1	157	4	60	676 S. Central Ave.
Anaheim1	157	5	180	676 S. Central Ave.
Anaheim1	157	6	300	676 S. Central Ave.
Anaheim1	158	1	60	45045 5th St East
Anaheim1	158	2	180	45045 5th St East
Anaheim1	158	3	300	45045 5th St East
Anaheim1	160	1	0	2729 West Ave L

Anaheim1	160	2	120	2729 West Ave L
Anaheim1	160	3	240	2729 West Ave L
Bakersfield	164	1	0	2325 White Lane
Bakersfield	164	2	120	2325 White Lane
Bakersfield	164	3	240	2325 White Lane
Anaheim1	165	1	0	
Anaheim1	165	2	0	
Anaheim1	165	3	0	
Anaheim1	165	4	0	
Anaheim1	165	5	0	
Anaheim1	165	6	0	
Anaheim1	166	1	0	39331 10th St West (Rear Parking Lot)
Anaheim1	166	2	120	39331 10th St West (Rear Parking Lot)
Anaheim1	166	3	240	39331 10th St West (Rear Parking Lot)
Anaheim1	169	1	0	7135 Hayvenhurst
Anaheim1	169	2	0	7135 Hayvenhurst
Anaheim1	169	3	0	7135 Hayvenhurst
Anaheim1	179	1	0	
Anaheim1	179	2	0	
Anaheim1	179	3	0	
Anaheim1	179	4	0	
Anaheim1	179	5	0	
Anaheim1	179	6	0	
Anaheim1	182	1	0	
Anaheim1	182	2	0	
Anaheim1	182	3	0	
Anaheim1	182	4	0	
Anaheim1	182	5	0	
Anaheim1	182	6	0	
Anaheim1	183	6	0	2930 Whittier Blvd.
Anaheim1	184	1	0	1024 East Ave K
Anaheim1	184	2	120	1024 East Ave K
Anaheim1	184	3	240	1024 East Ave K
Anaheim1	185	1	330	1061 East Ave J
Anaheim1	185	2	120	1061 East Ave J
Anaheim1	185	3	240	1061 East Ave J
Anaheim1	186	1	0	4527 E Cesar E Chavez Ave
Anaheim1	186	2	120	4527 E Cesar E Chavez Ave
Anaheim1	186	3	240	4527 E Cesar E Chavez Ave
Anaheim1	186	4	60	4527 E Cesar E Chavez Ave
Anaheim1	186	5	180	4527 E Cesar E Chavez Ave
Anaheim1	186	6	300	4527 E Cesar E Chavez Ave
Anaheim1	188	1	0	2930 Whittier Blvd.
Anaheim1	188	2	0	2930 Whittier Blvd.
Anaheim1	188	3	0	2930 Whittier Blvd.
Anaheim1	188	4	0	2930 Whittier Blvd.
Anaheim1	188	5	0	2930 Whittier Blvd.

Anaheim1	190	1	20	2500-2510 W 6th St.
Anaheim1	190	2	160	2500-2510 W 6th St.
Anaheim1	190	3	260	2500-2510 W 6th St.
Anaheim1	190	4	60	2500-2510 W 6th St.
Anaheim1	190	5	180	2500-2510 W 6th St.
Anaheim1	190	6	300	2500-2510 W 6th St.
Anaheim1	193	1	30	43901 Division St.
Anaheim1	193	2	130	43901 Division St.
Anaheim1	193	3	260	43901 Division St.
Anaheim1	194	1	30	42850 Signature Court
Anaheim1	194	2	180	42850 Signature Court
Anaheim1	194	3	300	42850 Signature Court
Anaheim1	195	1	340	729 S Bonnie Brae
Anaheim1	195	2	110	729 S Bonnie Brae
Anaheim1	195	3	240	729 S Bonnie Brae
Anaheim1	195	4	70	729 S Bonnie Brae
Anaheim1	195	5	165	729 S Bonnie Brae
Anaheim1	195	6	290	729 S Bonnie Brae
Anaheim1	197	1	0	7135 Hayvenhurst
Anaheim1	197	2	0	7135 Hayvenhurst
Anaheim1	197	3	0	7135 Hayvenhurst
Anaheim1	198	1	0	7135 Hayvenhurst
Anaheim1	198	2	0	7135 Hayvenhurst
Anaheim1	198	3	0	7135 Hayvenhurst
Anaheim1	199	1	0	7135 Hayvenhurst
Anaheim1	199	2	0	7135 Hayvenhurst
Anaheim1	199	3	0	7135 Hayvenhurst
Anaheim1	205	1	0	3636 Beverly Blvd
Anaheim1	205	2	120	3636 Beverly Blvd
Anaheim1	205	3	240	3636 Beverly Blvd
Anaheim1	205	4	60	3636 Beverly Blvd
Anaheim1	205	5	180	3636 Beverly Blvd
Anaheim1	205	6	300	3636 Beverly Blvd
Anaheim1	206	1	0	
Anaheim1	206	2	0	
Anaheim1	206	3	0	
Anaheim1	206	5	0	
Anaheim1	206	6	0	
Anaheim1	211	1	0	2555 E Olympic Blvd
Anaheim1	211	2	60	2555 E Olympic Blvd
Anaheim1	211	3	300	2555 E Olympic Blvd
Anaheim1	212	1	120	2555 E. Olympic Blvd.
Anaheim1	212	2	180	2555 E. Olympic Blvd.
Anaheim1	212	3	240	2555 E. Olympic Blvd.
Anaheim1	213	1	0	2930 Whittier Blvd.
Anaheim1	213	2	0	2930 Whittier Blvd.
Anaheim1	213	3	0	2930 Whittier Blvd.

Anaheim1	213	4	0	2930 Whittier Blvd.
Anaheim1	213	5	0	2930 Whittier Blvd.
Anaheim1	213	6	0	2930 Whittier Blvd.
Anaheim1	214	1	0	319 S. Virgil Ave
Anaheim1	214	2	120	319 S. Virgil Ave
Anaheim1	214	3	240	319 S. Virgil Ave
Anaheim1	214	4	60	319 S. Virgil Ave
Anaheim1	214	5	180	319 S. Virgil Ave
Anaheim1	214	6	300	319 S. Virgil Ave
Anaheim1	215	1	40	1300 W. Olympic Blvd
Anaheim1	215	2	150	1300 W. Olympic Blvd
Anaheim1	215	3	270	1300 W. Olympic Blvd
Anaheim1	215	4	90	1300 W. Olympic Blvd
Anaheim1	215	5	210	1300 W. Olympic Blvd
Anaheim1	215	6	330	1300 W. Olympic Blvd
Anaheim1	216	1	0	4547 E 3rd Street
Anaheim1	216	2	120	4547 E 3rd Street
Anaheim1	216	3	240	4547 E 3rd Street
Anaheim1	216	4	60	4547 E 3rd Street
Anaheim1	216	5	180	4547 E 3rd Street
Anaheim1	216	6	300	4547 E 3rd Street
Anaheim1	217	1	0	2930 Whittier Blvd.
Anaheim1	217	2	0	2930 Whittier Blvd.
Anaheim1	217	3	0	2930 Whittier Blvd.
Anaheim1	217	4	0	2930 Whittier Blvd.
Anaheim1	217	5	0	2930 Whittier Blvd.
Anaheim1	217	6	0	2930 Whittier Blvd.
Anaheim1	218	1	0	2115 Beverly Boulevard
Anaheim1	218	2	0	2115 Beverly Boulevard
Anaheim1	218	3	0	2115 Beverly Boulevard
Anaheim1	218	4	0	2115 Beverly Boulevard
Anaheim1	218	5	0	2115 Beverly Boulevard
Anaheim1	218	6	0	2115 Beverly Boulevard
Anaheim1	219	1	0	3975 Whittier Blvd
Anaheim1	219	2	120	3975 Whittier Blvd
Anaheim1	219	3	240	3975 Whittier Blvd
Anaheim1	219	4	60	3975 Whittier Blvd
Anaheim1	219	5	180	3975 Whittier Blvd
Anaheim1	219	6	300	3975 Whittier Blvd
Anaheim1	220	1	0	2901-2935 E 12th St
Anaheim1	220	2	120	2901-2935 E 12th St
Anaheim1	220	3	240	2901-2935 E 12th St
Anaheim1	220	4	60	2901-2935 E 12th St
Anaheim1	220	5	180	2901-2935 E 12th St
Anaheim1	220	6	300	2901-2935 E 12th St
Anaheim1	221	1	0	1480 Long Beach Avenue
Anaheim1	221	2	120	1480 Long Beach Avenue

Anaheim1	221	3	240	1480 Long Beach Avenue
Anaheim1	221	4	60	1480 Long Beach Avenue
Anaheim1	221	5	180	1480 Long Beach Avenue
Anaheim1	221	6	290	1480 Long Beach Avenue
Anaheim1	222	1	30	1441 Wright Street
Anaheim1	222	2	150	1441 Wright Street
Anaheim1	222	3	270	1441 Wright Street
Anaheim1	222	4	90	1441 Wright Street
Anaheim1	222	5	210	1441 Wright Street
Anaheim1	222	6	330	1441 Wright Street
Anaheim1	223	1	0	1702 San Pedro
Anaheim1	223	2	120	1702 San Pedro
Anaheim1	223	3	240	1702 San Pedro
Anaheim1	223	4	50	1702 San Pedro
Anaheim1	223	5	180	1702 San Pedro
Anaheim1	223	6	300	1702 San Pedro
Anaheim1	224	1	0	5120 E. Beverly Blvd.
Anaheim1	224	2	120	5120 E. Beverly Blvd.
Anaheim1	224	3	240	5120 E. Beverly Blvd.
Anaheim1	224	4	60	5120 E. Beverly Blvd.
Anaheim1	224	5	180	5120 E. Beverly Blvd.
Anaheim1	224	6	300	5120 E. Beverly Blvd.
Anaheim1	225	1	0	2115 Beverly Boulevard
Anaheim1	225	2	0	2115 Beverly Boulevard
Anaheim1	225	3	0	2115 Beverly Boulevard
Anaheim1	225	4	0	2115 Beverly Boulevard
Anaheim1	225	5	0	2115 Beverly Boulevard
Anaheim1	225	6	0	2115 Beverly Boulevard
Anaheim1	226	1	0	1319 S ALVARADO ST
Anaheim1	226	2	120	1319 S ALVARADO ST
Anaheim1	226	3	240	1319 S ALVARADO ST
Anaheim1	226	4	60	1319 S ALVARADO ST
Anaheim1	226	5	180	1319 S ALVARADO ST
Anaheim1	226	6	300	1319 S ALVARADO ST
Anaheim1	227	1	0	4055 E. Olympic Blvd.
Anaheim1	227	2	120	4055 E. Olympic Blvd.
Anaheim1	227	3	240	4055 E. Olympic Blvd.
Anaheim1	227	4	60	4055 E. Olympic Blvd.
Anaheim1	227	5	180	4055 E. Olympic Blvd.
Anaheim1	227	6	300	4055 E. Olympic Blvd.
Anaheim1	229	1	0	2115 Beverly Boulevard
Anaheim1	229	2	0	2115 Beverly Boulevard
Anaheim1	229	3	0	2115 Beverly Boulevard
Anaheim1	229	4	0	2115 Beverly Boulevard
Anaheim1	229	5	0	2115 Beverly Boulevard
Anaheim1	229	6	0	2115 Beverly Boulevard
Anaheim1	230	1	0	251 S. Mariposa Ave,

Anaheim1	230	2	120	251 S. Mariposa Ave,
Anaheim1	230	3	240	251 S. Mariposa Ave,
Anaheim1	230	4	60	251 S. Mariposa Ave,
Anaheim1	230	5	180	251 S. Mariposa Ave,
Anaheim1	230	6	300	251 S. Mariposa Ave,
Anaheim1	231	1	0	987 S. New Hampshire Ave.
Anaheim1	231	2	120	987 S. New Hampshire Ave.
Anaheim1	231	3	240	987 S. New Hampshire Ave.
Anaheim1	231	4	60	987 S. New Hampshire Ave.
Anaheim1	231	5	180	987 S. New Hampshire Ave.
Anaheim1	231	6	300	987 S. New Hampshire Ave.
Anaheim1	232	1	0	1155 Eastern Ave.
Anaheim1	232	2	120	1155 Eastern Ave.
Anaheim1	232	3	240	1155 Eastern Ave.
Anaheim1	232	4	60	1155 Eastern Ave.
Anaheim1	232	5	180	1155 Eastern Ave.
Anaheim1	232	6	300	1155 Eastern Ave.
Anaheim1	233	1	0	731 S. Ferris Blvd
Anaheim1	233	2	120	731 S. Ferris Blvd
Anaheim1	233	3	240	731 S. Ferris Blvd
Anaheim1	234	1	0	3301 W. 8th St
Anaheim1	234	2	120	3301 W. 8th St
Anaheim1	234	3	240	3301 W. 8th St
Anaheim1	234	4	60	3301 W. 8th St
Anaheim1	234	5	180	3301 W. 8th St
Anaheim1	234	6	300	3301 W. 8th St
Anaheim1	235	1	0	3727 W. 6th St
Anaheim1	235	2	120	3727 W. 6th St
Anaheim1	235	3	240	3727 W. 6th St
Anaheim1	236	1	0	1026 22nd Street
Anaheim1	236	2	120	1026 22nd Street
Anaheim1	236	3	240	1026 22nd Street
Anaheim1	236	4	60	1026 22nd Street
Anaheim1	236	5	180	1026 22nd Street
Anaheim1	236	6	300	1026 22nd Street
Anaheim1	237	1	30	244 S. Western Ave.
Anaheim1	237	2	150	244 S. Western Ave.
Anaheim1	237	3	270	244 S. Western Ave.
Anaheim1	238	1	0	2676 West Pico Blvd.
Anaheim1	238	2	120	2676 West Pico Blvd.
Anaheim1	238	3	240	2676 West Pico Blvd.
Anaheim1	238	4	60	2676 West Pico Blvd.
Anaheim1	238	5	180	2676 West Pico Blvd.
Anaheim1	238	6	300	2676 West Pico Blvd.
Anaheim1	239	1	0	2115 Beverly Boulevard
Anaheim1	239	2	0	2115 Beverly Boulevard
Anaheim1	239	3	0	2115 Beverly Boulevard

Anaheim1	239	4	0	2115 Beverly Boulevard
Anaheim1	239	5	0	2115 Beverly Boulevard
Anaheim1	239	6	0	2115 Beverly Boulevard
Anaheim1	240	1	0	2913 S. Flower Blvd.
Anaheim1	240	2	120	2913 S. Flower Blvd.
Anaheim1	240	3	240	2913 S. Flower Blvd.
Anaheim1	240	4	60	2913 S. Flower Blvd.
Anaheim1	240	5	180	2913 S. Flower Blvd.
Anaheim1	240	6	300	2913 S. Flower Blvd.
Anaheim1	241	1	0	1696 W. Washington Blvd.
Anaheim1	241	2	120	1696 W. Washington Blvd.
Anaheim1	241	3	240	1696 W. Washington Blvd.
Anaheim1	241	4	60	1696 W. Washington Blvd.
Anaheim1	241	5	180	1696 W. Washington Blvd.
Anaheim1	241	6	300	1696 W. Washington Blvd.
Anaheim1	242	1	130	5125 Telegraph Rd
Anaheim1	242	2	250	5125 Telegraph Rd
Anaheim1	242	3	350	5125 Telegraph Rd
Anaheim1	243	1	0	4160 Wilshire Boulevard
Anaheim1	243	2	120	4160 Wilshire Boulevard
Anaheim1	243	3	250	4160 Wilshire Boulevard
Anaheim1	244	1	0	3031 Vermont Avenue
Anaheim1	244	2	120	3031 Vermont Avenue
Anaheim1	244	3	240	3031 Vermont Avenue
Anaheim1	244	4	60	3031 Vermont Avenue
Anaheim1	244	5	180	3031 Vermont Avenue
Anaheim1	244	6	300	3031 Vermont Avenue
Anaheim1	245	1	0	2115 Beverly Boulevard
Anaheim1	245	2	0	2115 Beverly Boulevard
Anaheim1	245	3	0	2115 Beverly Boulevard
Anaheim1	245	4	0	2115 Beverly Boulevard
Anaheim1	245	5	0	2115 Beverly Boulevard
Anaheim1	245	6	0	2115 Beverly Boulevard
Anaheim1	246	1	0	1688 W. Adams
Anaheim1	246	2	120	1688 W. Adams
Anaheim1	246	3	240	1688 W. Adams
Anaheim1	246	4	60	1688 W. Adams
Anaheim1	246	5	180	1688 W. Adams
Anaheim1	246	6	300	1688 W. Adams
Anaheim1	247	1	350	2450 S Atlantic Blvd.
Anaheim1	247	2	120	2450 S Atlantic Blvd.
Anaheim1	247	3	220	2450 S Atlantic Blvd.
Anaheim1	248	1	0	2051 W 22nd St.
Anaheim1	248	2	120	2051 W 22nd St.
Anaheim1	248	3	240	2051 W 22nd St.
Anaheim1	248	4	60	2051 W 22nd St.
Anaheim1	248	5	180	2051 W 22nd St.

Anaheim1	248	6	300	2051 W 22nd St.
Anaheim1	249	1	0	3787 S. Vermont
Anaheim1	249	2	120	3787 S. Vermont
Anaheim1	249	3	240	3787 S. Vermont
Anaheim1	249	4	60	3787 S. Vermont
Anaheim1	249	5	180	3787 S. Vermont
Anaheim1	249	6	300	3787 S. Vermont
Anaheim1	251	1	0	4050 W. Pico Blvd.
Anaheim1	251	2	120	4050 W. Pico Blvd.
Anaheim1	251	3	240	4050 W. Pico Blvd.
Anaheim1	252	1	0	
Anaheim1	252	2	0	
Anaheim1	252	3	0	
Anaheim1	252	4	0	
Anaheim1	252	5	0	
Anaheim1	252	6	0	
Anaheim1	253	1	0	2115 Beverly Boulevard
Anaheim1	253	2	0	2115 Beverly Boulevard
Anaheim1	253	3	0	2115 Beverly Boulevard
Anaheim1	253	4	0	2115 Beverly Boulevard
Anaheim1	253	5	0	2115 Beverly Boulevard
Anaheim1	254	1	0	1919 3rd Avenue
Anaheim1	254	2	120	1919 3rd Avenue
Anaheim1	254	3	250	1919 3rd Avenue
Anaheim1	256	1	0	3837 S. Western Ave.
Anaheim1	256	2	120	3837 S. Western Ave.
Anaheim1	256	3	240	3837 S. Western Ave.
Anaheim1	256	4	60	3837 S. Western Ave.
Anaheim1	256	5	180	3837 S. Western Ave.
Anaheim1	256	6	300	3837 S. Western Ave.
Anaheim1	257	1	0	3817 W. Jefferson Blvd.
Anaheim1	257	2	120	3817 W. Jefferson Blvd.
Anaheim1	257	3	240	3817 W. Jefferson Blvd.
Anaheim1	257	4	60	3817 W. Jefferson Blvd.
Anaheim1	257	5	180	3817 W. Jefferson Blvd.
Anaheim1	257	6	300	3817 W. Jefferson Blvd.
Bakersfield	259	1	0	1133 Wheeler Ridge Rd
Bakersfield	259	2	120	1133 Wheeler Ridge Rd
Bakersfield	259	3	240	1133 Wheeler Ridge Rd
Bakersfield	260	1	55	19260 Old River Rd
Bakersfield	260	2	170	19260 Old River Rd
Bakersfield	260	3	310	19260 Old River Rd
Bakersfield	261	1	90	16801 S Union Ave
Bakersfield	261	2	190	16801 S Union Ave
Bakersfield	261	3	350	16801 S Union Ave
Bakersfield	262	1	0	12930 Vineland Rd
Bakersfield	262	2	120	12930 Vineland Rd

Bakersfield	262	3	240	12930 Vineland Rd
Bakersfield	262	4	60	12930 Vineland Rd
Bakersfield	262	5	180	12930 Vineland Rd
Bakersfield	262	6	300	12930 Vineland Rd
Bakersfield	263	1	0	16132 Widmere Rd
Bakersfield	263	2	120	16132 Widmere Rd
Bakersfield	263	3	240	16132 Widmere Rd
Bakersfield	263	4	60	16132 Widmere Rd
Bakersfield	263	5	180	16132 Widmere Rd
Bakersfield	263	6	300	16132 Widmere Rd
Bakersfield	264	1	120	6001 S Enos Ln
Bakersfield	264	2	240	6001 S Enos Ln
Bakersfield	264	3	330	6001 S Enos Ln
Bakersfield	265	1	0	7690 S. Union Ave
Bakersfield	265	2	120	7690 S. Union Ave
Bakersfield	265	3	240	7690 S. Union Ave
Bakersfield	265	4	60	7690 S. Union Ave
Bakersfield	265	5	180	7690 S. Union Ave
Bakersfield	265	6	300	7690 S. Union Ave
Bakersfield	266	1	0	5915 Weedpatch Hwy
Bakersfield	266	2	120	5915 Weedpatch Hwy
Bakersfield	266	3	240	5915 Weedpatch Hwy
Bakersfield	267	1	350	5280 Woodmere Dr.
Bakersfield	267	2	120	5280 Woodmere Dr.
Bakersfield	267	3	210	5280 Woodmere Dr.
Bakersfield	268	1	0	2545 S Union Ave
Bakersfield	268	2	120	2545 S Union Ave
Bakersfield	268	3	240	2545 S Union Ave
Bakersfield	268	4	60	2545 S Union Ave
Bakersfield	268	5	180	2545 S Union Ave
Bakersfield	268	6	300	2545 S Union Ave
Bakersfield	269	1	60	7301 White Lane
Bakersfield	269	2	180	7301 White Lane
Bakersfield	269	3	300	7301 White Lane
Bakersfield	270	1	0	3939 Buena Vista Rd
Bakersfield	270	2	170	3939 Buena Vista Rd
Bakersfield	270	3	250	3939 Buena Vista Rd
Bakersfield	271	1	0	8500 Westwold Dr
Bakersfield	271	2	120	8500 Westwold Dr
Bakersfield	271	3	240	8500 Westwold Dr
Bakersfield	272	1	350	3737 Wilson Rd
Bakersfield	272	2	120	3737 Wilson Rd
Bakersfield	272	3	220	3737 Wilson Rd
Bakersfield	272	4	60	3737 Wilson Rd
Bakersfield	272	5	180	3737 Wilson Rd
Bakersfield	272	6	300	3737 Wilson Rd
Bakersfield	273	1	0	2850 S. Chester Avenue

Bakersfield	273	2	120	2850 S. Chester Avenue
Bakersfield	273	3	240	2850 S. Chester Avenue
Bakersfield	274	1	0	2040 East Casa Loma Drive
Bakersfield	274	2	120	2040 East Casa Loma Drive
Bakersfield	274	3	230	2040 East Casa Loma Drive
Bakersfield	275	1	0	700 S Union Ave
Bakersfield	275	2	120	700 S Union Ave
Bakersfield	275	3	240	700 S Union Ave
Bakersfield	275	4	60	700 S Union Ave
Bakersfield	275	5	180	700 S Union Ave
Bakersfield	275	6	300	700 S Union Ave
Bakersfield	276	1	0	2543 Virginia Ave
Bakersfield	276	2	120	2543 Virginia Ave
Bakersfield	276	3	240	2543 Virginia Ave
Bakersfield	277	1	0	505 Union Ave
Bakersfield	277	2	120	505 Union Ave
Bakersfield	277	3	240	505 Union Ave
Bakersfield	278	1	0	2821 Brundage Ln
Bakersfield	278	2	120	2821 Brundage Ln
Bakersfield	278	3	240	2821 Brundage Ln
Bakersfield	279	1	60	5080 California Ave
Bakersfield	279	2	200	5080 California Ave
Bakersfield	279	3	300	5080 California Ave
Bakersfield	280	1	40	8300 Kroll Way
Bakersfield	280	2	140	8300 Kroll Way
Bakersfield	280	3	280	8300 Kroll Way
Bakersfield	281	1	0	503 MLK Blvd
Bakersfield	281	2	120	503 MLK Blvd
Bakersfield	281	3	240	503 MLK Blvd
Bakersfield	281	4	60	503 MLK Blvd
Bakersfield	281	5	180	503 MLK Blvd
Bakersfield	281	6	300	503 MLK Blvd
Bakersfield	282	1	0	6465 Niles St.
Bakersfield	282	2	120	6465 Niles St.
Bakersfield	282	3	240	6465 Niles St.
Bakersfield	282	4	60	6465 Niles St.
Bakersfield	282	5	180	6465 Niles St.
Bakersfield	282	6	300	6465 Niles St.
Bakersfield	283	1	0	2128 Mt Vernon Ave
Bakersfield	283	2	120	2128 Mt Vernon Ave
Bakersfield	283	3	240	2128 Mt Vernon Ave
Bakersfield	283	4	60	2128 Mt Vernon Ave
Bakersfield	283	5	180	2128 Mt Vernon Ave
Bakersfield	283	6	300	2128 Mt Vernon Ave
Bakersfield	284	1	0	798 Sumner St
Bakersfield	284	2	120	798 Sumner St
Bakersfield	284	3	240	798 Sumner St

Bakersfield	284	4	60	798 Sumner St
Bakersfield	284	5	180	798 Sumner St
Bakersfield	284	6	300	798 Sumner St
Bakersfield	285	1	0	1414 17th St
Bakersfield	285	2	120	1414 17th St
Bakersfield	285	3	240	1414 17th St
Bakersfield	286	1	0	3330 Truxton Ave
Bakersfield	286	2	120	3330 Truxton Ave
Bakersfield	286	3	240	3330 Truxton Ave
Bakersfield	287	1	40	2816 Calloway Dr
Bakersfield	287	2	100	2816 Calloway Dr
Bakersfield	287	3	220	2816 Calloway Dr
Bakersfield	288	1	80	12700 Rosedale Hwy
Bakersfield	288	2	210	12700 Rosedale Hwy
Bakersfield	288	3	300	12700 Rosedale Hwy
Bakersfield	289	1	0	~6837 Krebs Rd
Bakersfield	289	2	120	~6837 Krebs Rd
Bakersfield	289	3	240	~6837 Krebs Rd
Bakersfield	290	1	0	3505 Standard St
Bakersfield	290	2	120	3505 Standard St
Bakersfield	290	3	240	3505 Standard St
Bakersfield	291	1	0	1300 33rd St
Bakersfield	291	2	120	1300 33rd St
Bakersfield	291	3	240	1300 33rd St
Bakersfield	292	1	0	2320 Haley St
Bakersfield	292	2	120	2320 Haley St
Bakersfield	292	3	240	2320 Haley St
Bakersfield	292	4	60	2320 Haley St
Bakersfield	292	5	180	2320 Haley St
Bakersfield	292	6	300	2320 Haley St
Bakersfield	293	1	60	3601 Auburn St
Bakersfield	293	2	180	3601 Auburn St
Bakersfield	293	3	310	3601 Auburn St
Bakersfield	294	1	30	11107 Kern Canyon Rd
Bakersfield	294	2	150	11107 Kern Canyon Rd
Bakersfield	294	3	270	11107 Kern Canyon Rd
Bakersfield	297	1	0	2601 Panorama Dr
Bakersfield	297	2	120	2601 Panorama Dr
Bakersfield	297	3	240	2601 Panorama Dr
Bakersfield	298	1	0	130 East Norris Rd
Bakersfield	298	2	120	130 East Norris Rd
Bakersfield	298	3	240	130 East Norris Rd
Bakersfield	298	4	60	130 East Norris Rd
Bakersfield	298	5	180	130 East Norris Rd
Bakersfield	298	6	300	130 East Norris Rd
Bakersfield	299	1	60	5824 State Road
Bakersfield	299	2	180	5824 State Road

Bakersfield	299	3	300	5824 State Road
Anaheim1	300	1	0	500 N. Mission Blvd
Anaheim1	300	2	120	500 N. Mission Blvd
Anaheim1	300	3	240	500 N. Mission Blvd
Anaheim1	300	4	60	500 N. Mission Blvd
Anaheim1	300	5	180	500 N. Mission Blvd
Anaheim1	300	6	300	500 N. Mission Blvd
Anaheim1	301	1	0	2460 Mariondale Ave
Anaheim1	301	2	120	2460 Mariondale Ave
Anaheim1	301	3	240	2460 Mariondale Ave
Anaheim1	301	4	60	2460 Mariondale Ave
Anaheim1	301	5	180	2460 Mariondale Ave
Anaheim1	301	6	300	2460 Mariondale Ave
Anaheim1	302	1	0	12639 Glenoaks Blvd.
Anaheim1	302	2	120	12639 Glenoaks Blvd.
Anaheim1	302	3	240	12639 Glenoaks Blvd.
Anaheim1	303	1	90	1747 North Eastern Avenue
Anaheim1	303	2	200	1747 North Eastern Avenue
Anaheim1	303	3	330	1747 North Eastern Avenue
Anaheim1	304	1	0	3149 City Terrace Dr.
Anaheim1	304	2	120	3149 City Terrace Dr.
Anaheim1	304	3	240	3149 City Terrace Dr.
Anaheim1	304	4	60	3149 City Terrace Dr.
Anaheim1	304	5	180	3149 City Terrace Dr.
Anaheim1	304	6	300	3149 City Terrace Dr.
Anaheim1	305	1	130	1880 Academy Drive
Anaheim1	305	2	170	1880 Academy Drive
Anaheim1	305	3	210	1880 Academy Drive
Anaheim1	307	1	0	625 North A Street
Anaheim1	307	2	120	625 North A Street
Anaheim1	307	3	240	625 North A Street
Bakersfield	310	1	20	4141 15th Street W
Bakersfield	310	2	160	4141 15th Street W
Bakersfield	310	3	265	4141 15th Street W
Bakersfield	312	1	20	49509 N. 35th St. W
Bakersfield	312	2	160	49509 N. 35th St. W
Bakersfield	312	3	265	49509 N. 35th St. W
Bakersfield	313	1	90	Approx. 6211 Auburn St.
Bakersfield	313	2	210	Approx. 6211 Auburn St.
Bakersfield	313	3	310	Approx. 6211 Auburn St.
Bakersfield	314	1	0	890 Walnut Drive
Bakersfield	314	2	120	890 Walnut Drive
Bakersfield	314	3	240	890 Walnut Drive
Bakersfield	315	1	0	46302 Hwy 58
Bakersfield	315	2	120	46302 Hwy 58
Bakersfield	315	3	240	46302 Hwy 58
Bakersfield	316	1	0	Approx. 13284 Coy Avenue

Bakersfield	316	2	120	Approx. 13284 Coy Avenue
Bakersfield	316	3	240	Approx. 13284 Coy Avenue
Anaheim1	317	1	90	2121 East Palmdale Blvd
Anaheim1	317	2	180	2121 East Palmdale Blvd
Anaheim1	317	3	270	2121 East Palmdale Blvd
Bakersfield	318	1	0	5501 Verdugo Lane
Bakersfield	318	2	120	5501 Verdugo Lane
Bakersfield	318	3	240	5501 Verdugo Lane
Anaheim1	320	1	0	Approx. 42426 60TH St West (VACANT)
Anaheim1	320	2	120	Approx. 42426 60TH St West (VACANT)
Anaheim1	320	3	240	Approx. 42426 60TH St West (VACANT)
Bakersfield	321	1	120	8803 Scobee St.
Bakersfield	321	2	240	8803 Scobee St.
Bakersfield	321	3	350	8803 Scobee St.
Bakersfield	322	1	0	10408 Main Street
Bakersfield	322	2	120	10408 Main Street
Bakersfield	322	3	240	10408 Main Street
Bakersfield	323	1	135	3126 Neumarkel Rd
Bakersfield	323	2	215	3126 Neumarkel Rd
Bakersfield	323	3	290	3126 Neumarkel Rd
Anaheim1	324	1	0	3334 West Ave. K
Anaheim1	324	2	120	3334 West Ave. K
Anaheim1	324	3	240	3334 West Ave. K
Anaheim1	325	1	90	38350 40th St East
Anaheim1	325	2	210	38350 40th St East
Anaheim1	325	3	330	38350 40th St East
Bakersfield	327	1	140	Approximately 501 Tate Street
Bakersfield	327	2	240	Approximately 501 Tate Street
Bakersfield	327	3	340	Approximately 501 Tate Street
Anaheim1	329	1	0	1299 S. Wells Rd
Anaheim1	329	2	120	1299 S. Wells Rd
Anaheim1	329	3	240	1299 S. Wells Rd
Anaheim1	331	1	0	7135 Hayvenhurst
Anaheim1	331	2	0	7135 Hayvenhurst
Anaheim1	331	3	0	7135 Hayvenhurst
Anaheim1	333	1	90	18348 W. Ave D
Anaheim1	333	2	270	18348 W. Ave D
Anaheim1	335	1	0	2711 East Avenue I
Anaheim1	335	2	180	2711 East Avenue I
Anaheim1	335	3	270	2711 East Avenue I
Anaheim1	336	1	0	5960 Fallbrook Ave
Anaheim1	336	2	120	5960 Fallbrook Ave
Anaheim1	336	3	240	5960 Fallbrook Ave
Anaheim1	337	1	60	1819 W. Sierra Hwy
Anaheim1	337	2	180	1819 W. Sierra Hwy
Anaheim1	337	3	300	1819 W. Sierra Hwy
Anaheim1	338	1	35	3800 N. Barham Blvd.

Anaheim1	338	2	185	3800 N. Barham Blvd.
Anaheim1	338	3	315	3800 N. Barham Blvd.
Bakersfield	344	1	0	7812 Fruitvale
Bakersfield	344	2	120	7812 Fruitvale
Bakersfield	344	3	240	7812 Fruitvale
Bakersfield	345	1	0	10658 Snow Rd
Bakersfield	345	2	120	10658 Snow Rd
Bakersfield	345	3	240	10658 Snow Rd
Bakersfield	346	1	60	Lerdo Hwy & I-5
Bakersfield	346	2	140	Lerdo Hwy & I-5
Bakersfield	346	3	325	Lerdo Hwy & I-5
Bakersfield	347	1	0	4884 Greenview Lane
Bakersfield	347	2	120	4884 Greenview Lane
Bakersfield	347	3	240	4884 Greenview Lane
Bakersfield	348	1	150	14812 Buford St.
Bakersfield	348	2	255	14812 Buford St.
Bakersfield	348	3	335	14812 Buford St.
Bakersfield	349	1	100	33320 Cawelo Ave
Bakersfield	349	2	220	33320 Cawelo Ave
Bakersfield	349	3	330	33320 Cawelo Ave
Bakersfield	350	1	0	2650 Enos Lane
Bakersfield	350	2	120	2650 Enos Lane
Bakersfield	350	3	240	2650 Enos Lane
Bakersfield	351	1	0	30743 Riverside St
Bakersfield	351	2	120	30743 Riverside St
Bakersfield	351	3	240	30743 Riverside St
Bakersfield	351	4	60	30743 Riverside St
Bakersfield	351	5	180	30743 Riverside St
Bakersfield	351	6	300	30743 Riverside St
Bakersfield	352	1	60	27784 Lagoon Dr
Bakersfield	352	2	150	27784 Lagoon Dr
Bakersfield	352	3	320	27784 Lagoon Dr
Bakersfield	353	1	80	711 Weedpatch Hwy
Bakersfield	353	2	180	711 Weedpatch Hwy
Bakersfield	353	3	285	711 Weedpatch Hwy
Anaheim1	354	1	0	107 Old Topanga Canyon Rd.
Anaheim1	354	2	0	107 Old Topanga Canyon Rd.
Anaheim1	354	3	0	107 Old Topanga Canyon Rd.
Anaheim1	354	4	0	107 Old Topanga Canyon Rd.
Anaheim1	354	5	0	107 Old Topanga Canyon Rd.
Anaheim1	354	6	0	107 Old Topanga Canyon Rd.
Anaheim1	360	1	0	52 Tierra Rejada Rd.
Anaheim1	360	2	90	52 Tierra Rejada Rd.
Anaheim1	360	3	175	52 Tierra Rejada Rd.
Anaheim1	361	1	0	1350 E. Los Angeles Ave.
Anaheim1	361	2	120	1350 E. Los Angeles Ave.
Anaheim1	361	3	240	1350 E. Los Angeles Ave.

Anaheim1	362	1	0	
Anaheim1	362	2	0	
Anaheim1	362	3	0	
Anaheim1	362	4	0	
Anaheim1	362	5	0	
Anaheim1	362	6	0	
Anaheim1	364	1	35	5924 E. Los Angeles Ave.
Anaheim1	364	2	120	5924 E. Los Angeles Ave.
Anaheim1	364	3	270	5924 E. Los Angeles Ave.
Anaheim1	367	1	150	45315 N. Trevor Ln.
Anaheim1	367	2	240	45315 N. Trevor Ln.
Anaheim1	367	3	330	45315 N. Trevor Ln.
Anaheim1	368	1	0	8200 Balboa Blvd.
Anaheim1	368	2	120	8200 Balboa Blvd.
Anaheim1	368	3	240	8200 Balboa Blvd.
Anaheim1	369	1	0	7135 Hayvenhurst
Anaheim1	369	2	0	7135 Hayvenhurst
Anaheim1	369	3	0	7135 Hayvenhurst
Anaheim1	370	1	0	7135 Hayvenhurst
Anaheim1	370	2	0	7135 Hayvenhurst
Anaheim1	370	3	0	7135 Hayvenhurst
Anaheim1	370	4	0	7135 Hayvenhurst
Anaheim1	370	5	0	7135 Hayvenhurst
Anaheim1	370	6	0	7135 Hayvenhurst
Anaheim1	373	1	0	1114 N. San Fernando Road
Anaheim1	373	2	120	1114 N. San Fernando Road
Anaheim1	373	3	240	1114 N. San Fernando Road
Bakersfield	380	1	0	1607 Mission Drive
Bakersfield	380	2	130	1607 Mission Drive
Bakersfield	380	3	280	1607 Mission Drive
Anaheim1	387	1	25	415 W. Sierra Hwy
Anaheim1	387	2	230	415 W. Sierra Hwy
Anaheim1	387	3	290	415 W. Sierra Hwy
Bakersfield	390	1	0	Approx. 14429 Di Giorgio Rd.
Bakersfield	390	2	120	Approx. 14429 Di Giorgio Rd.
Bakersfield	390	3	240	Approx. 14429 Di Giorgio Rd.
Anaheim1	394	1	50	4604-4654 East Ave S
Anaheim1	394	2	200	4604-4654 East Ave S
Anaheim1	394	3	300	4604-4654 East Ave S
Bakersfield	397	1	0	2000 S. Broadway
Bakersfield	397	2	120	2000 S. Broadway
Bakersfield	397	3	240	2000 S. Broadway
Anaheim1	398	1	80	16500 Soledad Canyon Rd
Anaheim1	398	2	220	16500 Soledad Canyon Rd
Anaheim1	398	3	330	16500 Soledad Canyon Rd
Bakersfield	400	1	0	1625 E. Donovan Road
Bakersfield	400	2	120	1625 E. Donovan Road

Bakersfield	400	3	240	1625 E. Donovan Road
Bakersfield	401	1	0	3404 Mercury Drive
Bakersfield	401	2	120	3404 Mercury Drive
Bakersfield	401	3	240	3404 Mercury Drive
Anaheim1	404	1	0	4111 W. Alameda Ave.
Anaheim1	404	2	120	4111 W. Alameda Ave.
Anaheim1	404	3	240	4111 W. Alameda Ave.
Anaheim1	407	1	0	850 East Avenue S
Anaheim1	407	2	90	850 East Avenue S
Anaheim1	407	3	270	850 East Avenue S
Anaheim1	408	1	0	3024 North Hollywood Blvd
Anaheim1	408	2	0	3024 North Hollywood Blvd
Anaheim1	408	3	0	3024 North Hollywood Blvd
Anaheim1	408	4	0	3024 North Hollywood Blvd
Anaheim1	408	5	0	3024 North Hollywood Blvd
Anaheim1	408	6	0	3024 North Hollywood Blvd
Anaheim1	409	1	0	3024 North Hollywood Blvd
Anaheim1	410	1	0	15643 Sherman Way
Anaheim1	410	2	130	15643 Sherman Way
Anaheim1	410	3	240	15643 Sherman Way
Anaheim1	411	1	0	6464 Wood Rd.
Anaheim1	411	2	0	6464 Wood Rd.
Anaheim1	411	3	0	6464 Wood Rd.
Anaheim1	411	4	0	6464 Wood Rd.
Anaheim1	411	5	0	6464 Wood Rd.
Anaheim1	412	1	0	33905 Pacific Coast Hwy
Anaheim1	412	2	0	33905 Pacific Coast Hwy
Anaheim1	412	3	0	33905 Pacific Coast Hwy
Anaheim1	412	4	0	33905 Pacific Coast Hwy
Anaheim1	412	5	0	33905 Pacific Coast Hwy
Anaheim1	412	6	0	33905 Pacific Coast Hwy
Bakersfield	417	1	0	20577 South Street
Bakersfield	417	2	100	20577 South Street
Bakersfield	417	3	240	20577 South Street
Bakersfield	418	1	110	314 1/2 North Hayes
Bakersfield	418	2	210	314 1/2 North Hayes
Bakersfield	418	3	275	314 1/2 North Hayes
Anaheim1	419	1	0	8955 Sepulveda Bl.
Anaheim1	419	2	120	8955 Sepulveda Bl.
Anaheim1	419	3	240	8955 Sepulveda Bl.
Anaheim1	419	4	60	8955 Sepulveda Bl.
Anaheim1	419	5	180	8955 Sepulveda Bl.
Anaheim1	419	6	300	8955 Sepulveda Bl.
Anaheim1	420	1	125	28001 Dorothy Drive
Anaheim1	420	2	265	28001 Dorothy Drive
Anaheim1	420	3	345	28001 Dorothy Drive
Anaheim1	421	1	90	5230 Las Virgenes Rd.

Anaheim1	421	2	220	5230 Las Virgenes Rd.
Anaheim1	421	3	350	5230 Las Virgenes Rd.
Anaheim1	422	1	0	5550 Topanga Canyon Blvd.
Anaheim1	422	2	110	5550 Topanga Canyon Blvd.
Anaheim1	422	3	260	5550 Topanga Canyon Blvd.
Anaheim1	423	1	0	23717 Victory Blvd.
Anaheim1	423	2	120	23717 Victory Blvd.
Anaheim1	423	3	240	23717 Victory Blvd.
Anaheim1	424	1	0	22900 Ventura Blvd.
Anaheim1	424	2	100	22900 Ventura Blvd.
Anaheim1	424	3	240	22900 Ventura Blvd.
Anaheim1	425	1	0	22746 Saticoy St.
Anaheim1	425	2	120	22746 Saticoy St.
Anaheim1	425	3	240	22746 Saticoy St.
Anaheim1	426	1	20	7246 Deering Ave
Anaheim1	426	2	140	7246 Deering Ave
Anaheim1	426	3	260	7246 Deering Ave
Anaheim1	426	4	80	7246 Deering Ave
Anaheim1	426	5	200	7246 Deering Ave
Anaheim1	426	6	300	7246 Deering Ave
Anaheim1	428	1	0	21500 Nordhoff St
Anaheim1	428	2	120	21500 Nordhoff St
Anaheim1	428	3	240	21500 Nordhoff St
Anaheim1	429	1	90	11145 N. Tampa Ave.
Anaheim1	429	2	180	11145 N. Tampa Ave.
Anaheim1	429	3	270	11145 N. Tampa Ave.
Anaheim1	430	1	0	10347 Mason Ave.
Anaheim1	430	2	120	10347 Mason Ave.
Anaheim1	430	3	240	10347 Mason Ave.
Anaheim1	431	1	0	20140 Roscoe Blvd.
Anaheim1	431	2	120	20140 Roscoe Blvd.
Anaheim1	431	3	240	20140 Roscoe Blvd.
Anaheim1	431	4	60	20140 Roscoe Blvd.
Anaheim1	431	5	180	20140 Roscoe Blvd.
Anaheim1	431	6	300	20140 Roscoe Blvd.
Anaheim1	432	1	90	23811 Ventura Blvd
Anaheim1	432	2	160	23811 Ventura Blvd
Anaheim1	432	3	230	23811 Ventura Blvd
Anaheim1	433	1	0	8105 Canoga Ave
Anaheim1	433	2	120	8105 Canoga Ave
Anaheim1	433	3	240	8105 Canoga Ave
Anaheim1	433	4	60	8105 Canoga Ave
Anaheim1	433	5	180	8105 Canoga Ave
Anaheim1	433	6	300	8105 Canoga Ave
Anaheim1	434	1	0	19750 Cantlay St.
Anaheim1	434	2	120	19750 Cantlay St.
Anaheim1	434	3	240	19750 Cantlay St.

Anaheim1	434	4	60	19750 Cantlay St.
Anaheim1	434	5	180	19750 Cantlay St.
Anaheim1	434	6	300	19750 Cantlay St.
Anaheim1	435	1	0	5530 Corbin Avenue
Anaheim1	435	2	75	5530 Corbin Avenue
Anaheim1	435	3	270	5530 Corbin Avenue
Anaheim1	437	1	0	7012 Canby Ave.
Anaheim1	437	2	120	7012 Canby Ave.
Anaheim1	437	3	240	7012 Canby Ave.
Anaheim1	438	1	0	19245 Saticoy
Anaheim1	438	2	120	19245 Saticoy
Anaheim1	438	3	240	19245 Saticoy
Anaheim1	439	1	0	9345 Melvin Ave.
Anaheim1	439	2	120	9345 Melvin Ave.
Anaheim1	439	3	240	9345 Melvin Ave.
Anaheim1	440	1	0	17710 Lassen Street
Anaheim1	440	2	120	17710 Lassen Street
Anaheim1	440	3	210	17710 Lassen Street
Anaheim1	441	1	0	5175 Libbit Ave
Anaheim1	441	2	120	5175 Libbit Ave
Anaheim1	441	3	240	5175 Libbit Ave
Anaheim1	442	1	80	15950 Chatsworth St
Anaheim1	442	2	180	15950 Chatsworth St
Anaheim1	442	3	310	15950 Chatsworth St
Anaheim1	443	1	0	6464 Wood Rd
Anaheim1	443	2	0	6464 Wood Rd
Anaheim1	443	3	0	6464 Wood Rd
Anaheim1	443	4	0	6464 Wood Rd
Anaheim1	443	5	0	6464 Wood Rd
Anaheim1	443	6	0	6464 Wood Rd
Anaheim1	444	1	0	10200 Sepulveda
Anaheim1	444	2	120	10200 Sepulveda
Anaheim1	444	3	240	10200 Sepulveda
Anaheim1	446	1	70	14352 CEL1 Bledsoe St.
Anaheim1	446	2	160	14352 CEL1 Bledsoe St.
Anaheim1	446	3	290	14352 CEL1 Bledsoe St.
Anaheim1	447	1	0	1516 1st Street
Anaheim1	447	2	120	1516 1st Street
Anaheim1	447	3	240	1516 1st Street
Anaheim1	448	1	0	12665 Foothill Blvd.
Anaheim1	448	2	120	12665 Foothill Blvd.
Anaheim1	448	3	240	12665 Foothill Blvd.
Anaheim1	449	1	0	Hubbard & 210 Fwy
Anaheim1	449	2	120	Hubbard & 210 Fwy
Anaheim1	449	3	240	Hubbard & 210 Fwy
Anaheim1	449	4	60	Hubbard & 210 Fwy
Anaheim1	449	5	180	Hubbard & 210 Fwy

Anaheim1	449	6	300	Hubbard & 210 Fwy
Anaheim1	450	1	0	13752 Van Nuys Blvd.
Anaheim1	450	2	120	13752 Van Nuys Blvd.
Anaheim1	450	3	240	13752 Van Nuys Blvd.
Anaheim1	450	4	60	13752 Van Nuys Blvd.
Anaheim1	450	5	180	13752 Van Nuys Blvd.
Anaheim1	450	6	300	13752 Van Nuys Blvd.
Anaheim1	451	1	90	14800 Rinaldi Street
Anaheim1	451	2	210	14800 Rinaldi Street
Anaheim1	451	3	330	14800 Rinaldi Street
Anaheim1	452	1	0	9700 Woodman Ave.
Anaheim1	452	2	120	9700 Woodman Ave.
Anaheim1	452	3	240	9700 Woodman Ave.
Anaheim1	452	4	60	9700 Woodman Ave.
Anaheim1	452	5	180	9700 Woodman Ave.
Anaheim1	452	6	300	9700 Woodman Ave.
Anaheim1	453	1	0	10791 Glenoaks Boulevard
Anaheim1	453	2	120	10791 Glenoaks Boulevard
Anaheim1	453	3	240	10791 Glenoaks Boulevard
Anaheim1	453	4	60	10791 Glenoaks Boulevard
Anaheim1	453	5	180	10791 Glenoaks Boulevard
Anaheim1	453	6	300	10791 Glenoaks Boulevard
Anaheim1	454	1	50	9840 San Fernando Rd
Anaheim1	454	2	160	9840 San Fernando Rd
Anaheim1	454	3	300	9840 San Fernando Rd
Anaheim1	455	1	0	11496 1/2 Eldridge Ave
Anaheim1	455	2	120	11496 1/2 Eldridge Ave
Anaheim1	455	3	240	11496 1/2 Eldridge Ave
Anaheim1	456	1	110	9666 1/2 Foothill Pl.
Anaheim1	456	2	160	9666 1/2 Foothill Pl.
Anaheim1	456	3	270	9666 1/2 Foothill Pl.
Anaheim1	457	1	0	8138 Foothill Blvd
Anaheim1	457	2	110	8138 Foothill Blvd
Anaheim1	457	3	240	8138 Foothill Blvd
Anaheim1	457	4	0	8138 Foothill Blvd
Anaheim1	457	6	0	8138 Foothill Blvd
Anaheim1	458	1	60	6708 Foothill Blvd.
Anaheim1	458	2	180	6708 Foothill Blvd.
Anaheim1	458	3	300	6708 Foothill Blvd.
Anaheim1	459	1	0	4454 Lowell Ave.
Anaheim1	459	2	120	4454 Lowell Ave.
Anaheim1	459	3	240	4454 Lowell Ave.
Anaheim1	461	1	100	1809 Verdugo
Anaheim1	461	2	220	1809 Verdugo
Anaheim1	461	3	300	1809 Verdugo
Bakersfield	462	1	45	21130 Hacienda Blvd.
Bakersfield	462	2	155	21130 Hacienda Blvd.

Bakersfield	462	3	240	21130 Hacienda Blvd.
Bakersfield	463	1	0	7093 E. Highway 58
Bakersfield	463	2	120	7093 E. Highway 58
Bakersfield	463	3	240	7093 E. Highway 58
Bakersfield	464	1	10	20865 Sierra Song Road
Bakersfield	464	2	120	20865 Sierra Song Road
Bakersfield	464	3	240	20865 Sierra Song Road
Anaheim1	467	1	30	6819 Sepulveda Boulevard
Anaheim1	467	2	150	6819 Sepulveda Boulevard
Anaheim1	467	3	260	6819 Sepulveda Boulevard
Anaheim1	467	4	90	6819 Sepulveda Boulevard
Anaheim1	467	5	210	6819 Sepulveda Boulevard
Anaheim1	467	6	330	6819 Sepulveda Boulevard
Anaheim1	473	1	0	8000 Haskell Ave.
Anaheim1	473	2	120	8000 Haskell Ave.
Anaheim1	473	3	240	8000 Haskell Ave.
Anaheim1	473	4	60	8000 Haskell Ave.
Anaheim1	473	5	180	8000 Haskell Ave.
Anaheim1	473	6	300	8000 Haskell Ave.
Anaheim1	474	1	0	12881 Bradley Ave
Anaheim1	474	2	120	12881 Bradley Ave
Anaheim1	474	3	240	12881 Bradley Ave
Anaheim1	475	1	0	11115 Laurel Canyon
Anaheim1	475	2	120	11115 Laurel Canyon
Anaheim1	475	3	240	11115 Laurel Canyon
Anaheim1	476	1	0	6355 Topanga Canyon Blvd
Anaheim1	476	2	120	6355 Topanga Canyon Blvd
Anaheim1	476	3	240	6355 Topanga Canyon Blvd
Anaheim1	477	1	0	22736 Vanowen St.
Anaheim1	477	2	120	22736 Vanowen St.
Anaheim1	477	3	240	22736 Vanowen St.
Anaheim1	478	1	0	19355 Victory Blvd
Anaheim1	478	2	120	19355 Victory Blvd
Anaheim1	478	3	240	19355 Victory Blvd
Anaheim1	479	1	0	19121 Parthenia St.
Anaheim1	479	2	120	19121 Parthenia St.
Anaheim1	479	3	240	19121 Parthenia St.
Anaheim1	480	1	0	16230 Filbert St.
Anaheim1	480	2	120	16230 Filbert St.
Anaheim1	480	3	240	16230 Filbert St.
Anaheim1	481	1	0	860 Arroyo Street
Anaheim1	481	2	120	860 Arroyo Street
Anaheim1	481	3	240	860 Arroyo Street
Anaheim1	492	1	0	560 E. Third Street
Anaheim1	492	2	120	560 E. Third Street
Anaheim1	492	3	240	560 E. Third Street
Anaheim1	492	4	60	560 E. Third Street

Anaheim1	492	5	180	560 E. Third Street
Anaheim1	492	6	300	560 E. Third Street
Anaheim1	493	1	0	600 W Kamala St
Anaheim1	493	2	120	600 W Kamala St
Anaheim1	493	3	240	600 W Kamala St
Anaheim1	493	4	60	600 W Kamala St
Anaheim1	493	5	180	600 W Kamala St
Anaheim1	493	6	300	600 W Kamala St
Anaheim1	494	1	100	2230 Craig Drive
Anaheim1	494	2	220	2230 Craig Drive
Anaheim1	494	3	340	2230 Craig Drive
Anaheim1	495	1	60	1436 West Ave I
Anaheim1	495	2	180	1436 West Ave I
Anaheim1	495	3	300	1436 West Ave I
Anaheim1	496	1	90	4444 Central Avenue
Anaheim1	496	2	160	4444 Central Avenue
Anaheim1	496	3	260	4444 Central Avenue
Anaheim1	497	1	60	3222 Corte Malpaso
Anaheim1	497	2	180	3222 Corte Malpaso
Anaheim1	497	3	300	3222 Corte Malpaso
Anaheim1	498	1	0	2600 1/2 W. Wooley Rd
Anaheim1	498	2	120	2600 1/2 W. Wooley Rd
Anaheim1	498	3	240	2600 1/2 W. Wooley Rd
Anaheim1	498	4	60	2600 1/2 W. Wooley Rd
Anaheim1	498	5	180	2600 1/2 W. Wooley Rd
Anaheim1	498	6	300	2600 1/2 W. Wooley Rd
Anaheim1	500	1	0	791 Camarillo Springs
Anaheim1	500	2	85	791 Camarillo Springs
Anaheim1	500	3	280	791 Camarillo Springs
Anaheim1	501	1	0	1690 Ventura Boulevard
Anaheim1	501	2	90	1690 Ventura Boulevard
Anaheim1	501	3	270	1690 Ventura Boulevard
Anaheim1	502	1	40	38630 5th St West
Anaheim1	502	2	160	38630 5th St West
Anaheim1	502	3	275	38630 5th St West
Anaheim1	503	1	0	1350 W. Gonzales Road
Anaheim1	503	2	120	1350 W. Gonzales Road
Anaheim1	503	3	240	1350 W. Gonzales Road
Anaheim1	503	4	60	1350 W. Gonzales Road
Anaheim1	503	5	180	1350 W. Gonzales Road
Anaheim1	503	6	300	1350 W. Gonzales Road
Anaheim1	504	1	10	223 E Thousand Oaks Blvd
Anaheim1	504	2	120	223 E Thousand Oaks Blvd
Anaheim1	504	3	270	223 E Thousand Oaks Blvd
Anaheim1	505	1	0	Raw Land adjacent to 1588 Pederson Rd
Anaheim1	505	2	120	Raw Land adjacent to 1588 Pederson Rd
Anaheim1	505	3	240	Raw Land adjacent to 1588 Pederson Rd

Anaheim1	506	1	90	1640 N. Moorpark Rd
Anaheim1	506	2	210	1640 N. Moorpark Rd
Anaheim1	506	3	300	1640 N. Moorpark Rd
Anaheim1	508	1	60	7535 Santa Susana Pass Rd
Anaheim1	508	2	245	7535 Santa Susana Pass Rd
Anaheim1	508	3	330	7535 Santa Susana Pass Rd
Anaheim1	509	1	90	2525 Stow Street
Anaheim1	509	2	180	2525 Stow Street
Anaheim1	509	3	270	2525 Stow Street
Anaheim1	510	1	60	2820 E Los Angeles Avenue
Anaheim1	510	2	180	2820 E Los Angeles Avenue
Anaheim1	510	3	300	2820 E Los Angeles Avenue
Anaheim1	511	1	0	1135 1/2 Mellow Lane
Anaheim1	511	2	120	1135 1/2 Mellow Lane
Anaheim1	511	3	240	1135 1/2 Mellow Lane
Anaheim1	511	4	60	1135 1/2 Mellow Lane
Anaheim1	511	5	180	1135 1/2 Mellow Lane
Anaheim1	511	6	300	1135 1/2 Mellow Lane
Anaheim1	512	1	90	2550 Erringer Road
Anaheim1	512	2	180	2550 Erringer Road
Anaheim1	512	3	270	2550 Erringer Road
Anaheim1	514	1	105	15698 Campus Park Dr.
Anaheim1	514	2	255	15698 Campus Park Dr.
Anaheim1	514	3	335	15698 Campus Park Dr.
Anaheim1	515	1	60	Mesa Verde Drive (12777 Tierra Rejada Road)
Anaheim1	515	2	180	Mesa Verde Drive (12777 Tierra Rejada Road)
Anaheim1	515	3	300	Mesa Verde Drive (12777 Tierra Rejada Road)
Anaheim1	516	1	90	22601 Santa Susana Pass
Anaheim1	516	2	170	22601 Santa Susana Pass
Anaheim1	516	3	260	22601 Santa Susana Pass
Anaheim1	517	1	90	3370 Sunset Valley Road
Anaheim1	517	2	180	3370 Sunset Valley Road
Anaheim1	517	3	330	3370 Sunset Valley Road
Anaheim1	518	1	120	3801 Walnut St
Anaheim1	518	2	170	3801 Walnut St
Anaheim1	518	3	230	3801 Walnut St
Anaheim1	519	1	0	501 W Channel Islands Blvd
Anaheim1	519	2	120	501 W Channel Islands Blvd
Anaheim1	519	3	240	501 W Channel Islands Blvd
Anaheim1	519	4	60	501 W Channel Islands Blvd
Anaheim1	519	5	180	501 W Channel Islands Blvd
Anaheim1	519	6	300	501 W Channel Islands Blvd
Anaheim1	520	1	110	3360 Cel2 Johnson Drive
Anaheim1	520	2	190	3360 Cel2 Johnson Drive
Anaheim1	520	3	300	3360 Cel2 Johnson Drive
Anaheim1	521	1	30	350 South K Street
Anaheim1	521	2	120	350 South K Street

Anaheim1	521	3	270	350 South K Street
Anaheim1	522	1	0	2000 Outlet Center Drive
Anaheim1	522	2	120	2000 Outlet Center Drive
Anaheim1	522	3	240	2000 Outlet Center Drive
Anaheim1	522	4	60	2000 Outlet Center Drive
Anaheim1	522	5	180	2000 Outlet Center Drive
Anaheim1	522	6	300	2000 Outlet Center Drive
Anaheim1	524	1	90	2320 Foothill Blvd
Anaheim1	524	2	160	2320 Foothill Blvd
Anaheim1	524	3	260	2320 Foothill Blvd
Anaheim1	525	1	0	33905 Pacific Coast Hwy.
Anaheim1	525	2	0	33905 Pacific Coast Hwy.
Anaheim1	525	3	0	33905 Pacific Coast Hwy.
Anaheim1	526	1	30	13310 Paxton Street
Anaheim1	526	2	150	13310 Paxton Street
Anaheim1	526	3	270	13310 Paxton Street
Anaheim1	526	4	90	13310 Paxton Street
Anaheim1	526	5	210	13310 Paxton Street
Anaheim1	526	6	330	13310 Paxton Street
Anaheim1	527	1	30	22400 The Old Road
Anaheim1	527	2	150	22400 The Old Road
Anaheim1	527	3	270	22400 The Old Road
Anaheim1	528	1	40	22945 Coltrane Avenue
Anaheim1	528	2	130	22945 Coltrane Avenue
Anaheim1	528	3	310	22945 Coltrane Avenue
Anaheim1	529	1	350	22800 1/2 Sierra HWY
Anaheim1	529	2	30	22800 1/2 Sierra HWY
Anaheim1	529	3	120	22800 1/2 Sierra HWY
Anaheim1	531	1	70	27532 Sierra Hghway
Anaheim1	531	2	130	27532 Sierra Hghway
Anaheim1	531	3	280	27532 Sierra Hghway
Anaheim1	532	1	30	27225 Camp Plenty Road
Anaheim1	532	2	100	27225 Camp Plenty Road
Anaheim1	532	3	280	27225 Camp Plenty Road
Anaheim1	533	1	0	26407 Bouquet Canyon Road
Anaheim1	533	2	70	26407 Bouquet Canyon Road
Anaheim1	533	3	240	26407 Bouquet Canyon Road
Anaheim1	535	1	0	25259 The Old Road
Anaheim1	535	2	70	25259 The Old Road
Anaheim1	535	3	130	25259 The Old Road
Anaheim1	536	1	40	23502/23504 Lyons Ave
Anaheim1	536	2	160	23502/23504 Lyons Ave
Anaheim1	536	3	280	23502/23504 Lyons Ave
Anaheim1	537	1	60	24604 Pine Street
Anaheim1	537	2	180	24604 Pine Street
Anaheim1	537	3	300	24604 Pine Street
Anaheim1	538	1	0	23670 Wiley Cyn Road

Anaheim1	538	2	120	23670 Wiley Cyn Road
Anaheim1	538	3	240	23670 Wiley Cyn Road
Anaheim1	539	1	60	25646 1/2 Alicante Dr.
Anaheim1	539	2	170	25646 1/2 Alicante Dr.
Anaheim1	539	3	300	25646 1/2 Alicante Dr.
Anaheim1	540	1	0	26650 The Old Road
Anaheim1	540	2	120	26650 The Old Road
Anaheim1	540	3	220	26650 The Old Road
Anaheim1	541	1	110	26105 Magic Mountain Parkway
Anaheim1	541	2	240	26105 Magic Mountain Parkway
Anaheim1	541	3	350	26105 Magic Mountain Parkway
Anaheim1	542	1	0	23929 Valencia Blvd.
Anaheim1	542	2	120	23929 Valencia Blvd.
Anaheim1	542	3	240	23929 Valencia Blvd.
Anaheim1	542	4	0	23929 Valencia Blvd.
Anaheim1	542	5	0	23929 Valencia Blvd.
Anaheim1	542	6	0	23929 Valencia Blvd.
Anaheim1	543	1	200	26730 W Tapia Canyon Rd
Anaheim1	543	2	260	26730 W Tapia Canyon Rd
Anaheim1	543	3	320	26730 W Tapia Canyon Rd
Anaheim1	544	1	320	34705 Golden State Hwy
Anaheim1	544	2	140	34705 Golden State Hwy
Anaheim1	545	1	0	39950 Golden State Hwy.
Anaheim1	545	2	60	39950 Golden State Hwy.
Anaheim1	545	3	130	39950 Golden State Hwy.
Anaheim1	547	1	150	Off Gorman Post Road
Anaheim1	547	2	230	Off Gorman Post Road
Anaheim1	547	3	320	Off Gorman Post Road
Anaheim1	548	1	10	49715 "E" N. Gorman School Rd.
Anaheim1	548	2	100	49715 "E" N. Gorman School Rd.
Anaheim1	548	3	290	49715 "E" N. Gorman School Rd.
Anaheim1	549	1	0	24700 McBean
Anaheim1	549	2	120	24700 McBean
Anaheim1	549	3	240	24700 McBean
Anaheim1	561	1	0	5353 Balboa Blvd.
Anaheim1	561	2	110	5353 Balboa Blvd.
Anaheim1	561	3	240	5353 Balboa Blvd.
Anaheim1	565	1	0	14500 Roscoe Blvd.
Anaheim1	565	2	120	14500 Roscoe Blvd.
Anaheim1	565	3	240	14500 Roscoe Blvd.
Anaheim1	565	4	60	14500 Roscoe Blvd.
Anaheim1	565	5	180	14500 Roscoe Blvd.
Anaheim1	565	6	300	14500 Roscoe Blvd.
Anaheim1	572	1	0	7232 Van Nuys Blvd.
Anaheim1	572	2	120	7232 Van Nuys Blvd.
Anaheim1	572	3	240	7232 Van Nuys Blvd.
Anaheim1	572	4	60	7232 Van Nuys Blvd.

Anaheim1	572	5	180	7232 Van Nuys Blvd.
Anaheim1	572	6	300	7232 Van Nuys Blvd.
Bakersfield	573	1	20	28791 Kimberlina Road
Bakersfield	573	2	120	28791 Kimberlina Road
Bakersfield	573	3	270	28791 Kimberlina Road
Bakersfield	573	4	90	28791 Kimberlina Road
Bakersfield	573	5	180	28791 Kimberlina Road
Bakersfield	573	6	355	28791 Kimberlina Road
Anaheim1	574	1	60	1661 S. Victoria Ave.
Anaheim1	574	2	180	1661 S. Victoria Ave.
Anaheim1	574	3	300	1661 S. Victoria Ave.
Anaheim1	575	1	0	1335 Tower Square
Anaheim1	575	2	110	1335 Tower Square
Anaheim1	575	3	270	1335 Tower Square
Anaheim1	576	1	70	4800 North St.
Anaheim1	576	2	190	4800 North St.
Anaheim1	576	3	290	4800 North St.
Anaheim1	577	1	50	454 W. Los Angeles Ave
Anaheim1	577	2	170	454 W. Los Angeles Ave
Anaheim1	577	3	290	454 W. Los Angeles Ave
Anaheim1	578	1	100	1450 Johnson Dr.
Anaheim1	578	2	210	1450 Johnson Dr.
Anaheim1	578	3	310	1450 Johnson Dr.
Anaheim1	579	1	70	10060 Telegraph Rd
Anaheim1	579	2	160	10060 Telegraph Rd
Anaheim1	579	3	250	10060 Telegraph Rd
Anaheim1	580	1	20	482 E. Santa Clara St.
Anaheim1	580	2	140	482 E. Santa Clara St.
Anaheim1	580	3	260	482 E. Santa Clara St.
Anaheim1	582	1	0	212 N. 12th St.
Anaheim1	582	2	120	212 N. 12th St.
Anaheim1	582	3	240	212 N. 12th St.
Anaheim1	582	4	60	212 N. 12th St.
Anaheim1	582	5	180	212 N. 12th St.
Anaheim1	582	6	300	212 N. 12th St.
Anaheim1	584	1	120	2750 E Main St
Anaheim1	584	2	200	2750 E Main St
Anaheim1	584	3	300	2750 E Main St
Anaheim1	585	1	0	5500 Telegraph Rd
Anaheim1	585	2	120	5500 Telegraph Rd
Anaheim1	585	3	240	5500 Telegraph Rd
Anaheim1	586	1	60	3046 Ventavo Rd
Anaheim1	586	2	180	3046 Ventavo Rd
Anaheim1	586	3	290	3046 Ventavo Rd
Anaheim1	587	1	20	1375 N. Olive
Anaheim1	587	2	120	1375 N. Olive
Anaheim1	587	3	210	1375 N. Olive

Bakersfield	588	1	160	16211 Zachary Road
Bakersfield	588	2	250	16211 Zachary Road
Bakersfield	588	3	340	16211 Zachary Road
Bakersfield	589	1	160	Elmo Highway & Famoso Porterville Hwy.
Bakersfield	589	2	270	Elmo Highway & Famoso Porterville Hwy.
Bakersfield	589	3	340	Elmo Highway & Famoso Porterville Hwy.
Anaheim1	590	1	10	9354 Oso Ave
Anaheim1	590	2	220	9354 Oso Ave
Anaheim1	590	3	300	9354 Oso Ave
Bakersfield	591	1	0	1601 (1617) Glenwood Street
Bakersfield	591	2	120	1601 (1617) Glenwood Street
Bakersfield	591	3	240	1601 (1617) Glenwood Street
Bakersfield	591	4	60	1601 (1617) Glenwood Street
Bakersfield	591	5	180	1601 (1617) Glenwood Street
Bakersfield	591	6	300	1601 (1617) Glenwood Street
Anaheim1	592	1	0	21601 Devonshire Street
Anaheim1	592	2	120	21601 Devonshire Street
Anaheim1	592	3	240	21601 Devonshire Street
Bakersfield	593	1	0	29360 Highway 46
Bakersfield	593	2	120	29360 Highway 46
Bakersfield	593	3	240	29360 Highway 46
Anaheim1	594	1	0	9535 Reseda Blvd
Anaheim1	594	2	120	9535 Reseda Blvd
Anaheim1	594	3	240	9535 Reseda Blvd
Bakersfield	596	1	60	801 Roads End Pt
Bakersfield	596	2	135	801 Roads End Pt
Bakersfield	596	3	270	801 Roads End Pt
Bakersfield	599	1	60	4308 S Wheeler Ridge
Bakersfield	599	2	190	4308 S Wheeler Ridge
Bakersfield	599	3	310	4308 S Wheeler Ridge
Bakersfield	600	1	80	9339 Valpredo Ave
Bakersfield	600	2	220	9339 Valpredo Ave
Bakersfield	600	3	335	9339 Valpredo Ave
Anaheim1	601	1	0	6464 Wood Rd
Anaheim1	601	2	0	6464 Wood Rd
Anaheim1	601	3	0	6464 Wood Rd
Anaheim1	601	4	0	6464 Wood Rd
Anaheim1	601	5	0	6464 Wood Rd
Anaheim1	601	6	0	6464 Wood Rd
Anaheim1	603	1	0	6320 Van Nuys Blvd.
Anaheim1	603	2	120	6320 Van Nuys Blvd.
Anaheim1	603	3	240	6320 Van Nuys Blvd.
Anaheim1	603	4	60	6320 Van Nuys Blvd.
Anaheim1	603	5	180	6320 Van Nuys Blvd.
Anaheim1	603	6	300	6320 Van Nuys Blvd.
Anaheim1	604	1	30	15300 Ventura Blvd.
Anaheim1	604	2	200	15300 Ventura Blvd.

Anaheim1	604	3	320	15300 Ventura Blvd.
Anaheim1	609	1	110	4955 Van Nuys Blvd.
Anaheim1	609	2	240	4955 Van Nuys Blvd.
Anaheim1	609	3	350	4955 Van Nuys Blvd.
Anaheim1	610	1	90	5900 Sepulveda Boulevard
Anaheim1	610	2	200	5900 Sepulveda Boulevard
Anaheim1	610	3	320	5900 Sepulveda Boulevard
Anaheim1	611	1	0	4222 Vineland Avenue
Anaheim1	611	2	130	4222 Vineland Avenue
Anaheim1	611	3	230	4222 Vineland Avenue
Anaheim1	612	1	0	4705 Laurel Canyon Blvd.
Anaheim1	612	2	120	4705 Laurel Canyon Blvd.
Anaheim1	612	3	240	4705 Laurel Canyon Blvd.
Anaheim1	613	1	0	13400 Riverside Dr.
Anaheim1	613	2	120	13400 Riverside Dr.
Anaheim1	613	3	240	13400 Riverside Dr.
Anaheim1	615	1	0	4605 Lankershim Blvd.
Anaheim1	615	2	120	4605 Lankershim Blvd.
Anaheim1	615	3	250	4605 Lankershim Blvd.
Anaheim1	616	1	40	1806 Flower St
Anaheim1	616	2	160	1806 Flower St
Anaheim1	616	3	280	1806 Flower St
Anaheim1	617	1	0	2411 W. Olive
Anaheim1	617	2	120	2411 W. Olive
Anaheim1	617	3	240	2411 W. Olive
Anaheim1	618	1	60	4640 Sperry St
Anaheim1	618	2	180	4640 Sperry St
Anaheim1	618	3	300	4640 Sperry St
Anaheim1	619	1	0	12990 Branford St., Suite L
Anaheim1	619	2	120	12990 Branford St., Suite L
Anaheim1	619	3	240	12990 Branford St., Suite L
Anaheim1	620	1	30	13550 Roscoe Blvd
Anaheim1	620	2	180	13550 Roscoe Blvd
Anaheim1	620	3	270	13550 Roscoe Blvd
Anaheim1	621	1	90	13222 Burbank Blvd
Anaheim1	621	2	210	13222 Burbank Blvd
Anaheim1	621	3	330	13222 Burbank Blvd
Anaheim1	664	1	40	12520 Magnolia Blvd
Anaheim1	664	2	130	12520 Magnolia Blvd
Anaheim1	664	3	280	12520 Magnolia Blvd
Anaheim1	665	1	60	11676 Burbank Blvd
Anaheim1	665	2	160	11676 Burbank Blvd
Anaheim1	665	3	300	11676 Burbank Blvd
Anaheim1	677	1	0	12444 Victory
Anaheim1	677	2	120	12444 Victory
Anaheim1	677	3	240	12444 Victory
Anaheim1	677	4	60	12444 Victory

Anaheim1	677	5	180	12444 Victory
Anaheim1	677	6	300	12444 Victory
Anaheim1	678	1	30	13626 Vanowen Ave
Anaheim1	678	2	150	13626 Vanowen Ave
Anaheim1	678	3	270	13626 Vanowen Ave
Anaheim1	678	4	90	13626 Vanowen Ave
Anaheim1	678	5	210	13626 Vanowen Ave
Anaheim1	678	6	330	13626 Vanowen Ave
Anaheim1	679	1	0	13365 Saticoy St
Anaheim1	679	2	110	13365 Saticoy St
Anaheim1	679	3	250	13365 Saticoy St
Anaheim1	679	4	70	13365 Saticoy St
Anaheim1	679	5	170	13365 Saticoy St
Anaheim1	679	6	290	13365 Saticoy St
Anaheim1	680	1	60	7400 Coldwater Canyon Ave.
Anaheim1	680	2	180	7400 Coldwater Canyon Ave.
Anaheim1	680	3	300	7400 Coldwater Canyon Ave.
Anaheim1	681	1	0	12650 1/2 W. Roscoe Blvd.
Anaheim1	681	2	120	12650 1/2 W. Roscoe Blvd.
Anaheim1	681	3	240	12650 1/2 W. Roscoe Blvd.
Anaheim1	681	4	60	12650 1/2 W. Roscoe Blvd.
Anaheim1	681	5	180	12650 1/2 W. Roscoe Blvd.
Anaheim1	681	6	300	12650 1/2 W. Roscoe Blvd.
Anaheim1	682	1	0	9005 Bradley Ave
Anaheim1	682	2	120	9005 Bradley Ave
Anaheim1	682	3	240	9005 Bradley Ave
Anaheim1	683	1	0	7521 N. San Fernando Rd
Anaheim1	683	2	120	7521 N. San Fernando Rd
Anaheim1	683	3	240	7521 N. San Fernando Rd
Anaheim1	684	1	30	7744 Lankershim
Anaheim1	684	2	150	7744 Lankershim
Anaheim1	684	3	270	7744 Lankershim
Anaheim1	685	1	0	1869 N. Victory Pl.
Anaheim1	685	2	120	1869 N. Victory Pl.
Anaheim1	685	3	240	1869 N. Victory Pl.
Anaheim1	686	1	0	10847 Vanowen St.
Anaheim1	686	2	120	10847 Vanowen St.
Anaheim1	686	3	240	10847 Vanowen St.
Anaheim1	687	1	0	10650 Burbank Blvd.
Anaheim1	687	2	120	10650 Burbank Blvd.
Anaheim1	687	3	240	10650 Burbank Blvd.
Anaheim1	688	1	30	1000 Grandview Avenue
Anaheim1	688	2	150	1000 Grandview Avenue
Anaheim1	688	3	270	1000 Grandview Avenue
Anaheim1	689	1	0	250 E. Olive Ave.
Anaheim1	689	2	120	250 E. Olive Ave.
Anaheim1	689	3	240	250 E. Olive Ave.

Anaheim1	691	1	60	2607 W. Colorado Blvd.
Anaheim1	691	2	220	2607 W. Colorado Blvd.
Anaheim1	691	3	310	2607 W. Colorado Blvd.
Anaheim1	692	1	20	1110 N. Brand Blvd
Anaheim1	692	2	140	1110 N. Brand Blvd
Anaheim1	692	3	280	1110 N. Brand Blvd
Anaheim1	693	1	45	2934 Riverside
Anaheim1	693	2	110	2934 Riverside
Anaheim1	693	3	0	2934 Riverside
Anaheim1	694	1	60	4323 Eagle Rock Blvd
Anaheim1	694	2	180	4323 Eagle Rock Blvd
Anaheim1	694	3	300	4323 Eagle Rock Blvd
Anaheim1	695	1	80	3171 Los Feliz Boulevard
Anaheim1	695	2	200	3171 Los Feliz Boulevard
Anaheim1	695	3	350	3171 Los Feliz Boulevard
Anaheim1	696	1	45	31650 Spring Canyon Rd
Anaheim1	696	2	120	31650 Spring Canyon Rd
Anaheim1	696	3	230	31650 Spring Canyon Rd
Anaheim1	698	1	0	3070 West Ave N-3
Anaheim1	698	2	120	3070 West Ave N-3
Anaheim1	698	3	210	3070 West Ave N-3
Anaheim1	700	1	0	2023 West Ave 0
Anaheim1	700	2	120	2023 West Ave 0
Anaheim1	700	3	240	2023 West Ave 0
Bakersfield	701	1	0	2445 Skyway Drive
Bakersfield	701	2	120	2445 Skyway Drive
Bakersfield	701	3	240	2445 Skyway Drive
Bakersfield	702	1	0	2100 N. Broadway
Bakersfield	702	2	130	2100 N. Broadway
Bakersfield	702	3	245	2100 N. Broadway
Bakersfield	703	1	50	1000 N Railroad Ave
Bakersfield	703	2	170	1000 N Railroad Ave
Bakersfield	703	3	290	1000 N Railroad Ave
Bakersfield	704	1	90	1103 E. Clark AVE
Bakersfield	704	2	210	1103 E. Clark AVE
Bakersfield	704	3	330	1103 E. Clark AVE
Bakersfield	705	1	95	116 South Palisade Drive
Bakersfield	705	2	201	116 South Palisade Drive
Bakersfield	705	3	315	116 South Palisade Drive
Bakersfield	707	1	0	801 South Broadway
Bakersfield	707	2	120	801 South Broadway
Bakersfield	707	3	240	801 South Broadway
Bakersfield	708	1	0	1621 North H Street
Bakersfield	708	2	120	1621 North H Street
Bakersfield	708	3	240	1621 North H Street
Bakersfield	709	1	0	601/701 E Chestnut Avenue
Bakersfield	709	2	120	601/701 E Chestnut Avenue

Bakersfield	709	3	240	601/701 E Chestnut Avenue
Bakersfield	710	1	10	1000 W Cypress Ave.
Bakersfield	710	2	125	1000 W Cypress Ave.
Bakersfield	710	3	265	1000 W Cypress Ave.
Bakersfield	711	1	45	3635 San Julian Road
Bakersfield	711	2	315	3635 San Julian Road
Bakersfield	712	1	130	5175 E Highway 246
Bakersfield	712	2	270	5175 E Highway 246
Bakersfield	713	1	170	8395 Graciosa Road
Bakersfield	713	2	265	8395 Graciosa Road
Anaheim1	715	1	30	1207 N. Ave 56
Anaheim1	715	2	150	1207 N. Ave 56
Anaheim1	715	3	270	1207 N. Ave 56
Anaheim1	715	4	90	1207 N. Ave 56
Anaheim1	715	5	210	1207 N. Ave 56
Anaheim1	715	6	330	1207 N. Ave 56
Bakersfield	716	1	75	201 S Broadway St
Bakersfield	716	2	195	201 S Broadway St
Bakersfield	716	3	325	201 S Broadway St
Bakersfield	717	1	30	4885 Harris Grade Road
Bakersfield	717	2	160	4885 Harris Grade Road
Bakersfield	717	3	260	4885 Harris Grade Road
Bakersfield	718	1	175	4951 Paradise Road
Bakersfield	718	2	280	4951 Paradise Road
Bakersfield	719	1	120	7631 E Hwy 246
Bakersfield	719	2	210	7631 E Hwy 246
Bakersfield	719	3	300	7631 E Hwy 246
Bakersfield	720	1	45	3155 Foxen Canyon Road
Bakersfield	720	2	140	3155 Foxen Canyon Road
Bakersfield	720	3	310	3155 Foxen Canyon Road
Bakersfield	721	1	20	10150 W. Camino Cielo
Bakersfield	721	2	65	10150 W. Camino Cielo
Bakersfield	721	3	320	10150 W. Camino Cielo
Bakersfield	722	1	155	3620 Highway 101
Bakersfield	722	2	285	3620 Highway 101
Bakersfield	723	1	0	2727 Old Coast Hwy
Bakersfield	723	2	70	2727 Old Coast Hwy
Bakersfield	723	3	235	2727 Old Coast Hwy
Bakersfield	724	1	125	3170 Highway 135
Bakersfield	724	2	235	3170 Highway 135
Bakersfield	724	3	355	3170 Highway 135
Bakersfield	725	1	25	4060 Hwy 101
Bakersfield	725	2	215	4060 Hwy 101
Bakersfield	725	3	295	4060 Hwy 101
Bakersfield	726	1	70	650 E. Hwy 246
Bakersfield	726	2	205	650 E. Hwy 246
Bakersfield	726	3	325	650 E. Hwy 246

Bakersfield	727	1	100	355 Refugio Road
Bakersfield	727	2	175	355 Refugio Road
Bakersfield	727	3	270	355 Refugio Road
Bakersfield	728	1	0	3595 Numancia Street
Bakersfield	728	2	105	3595 Numancia Street
Bakersfield	728	3	245	3595 Numancia Street
Bakersfield	729	1	115	3400 Zaca Station Rd
Bakersfield	729	2	220	3400 Zaca Station Rd
Bakersfield	729	3	315	3400 Zaca Station Rd
Bakersfield	730	1	45	2201 N. Highway 101
Bakersfield	730	2	185	2201 N. Highway 101
Bakersfield	731	1	0	4550 10th Street
Bakersfield	731	2	110	4550 10th Street
Bakersfield	731	3	195	4550 10th Street
Bakersfield	732	1	100	7785 South Highway 1
Bakersfield	732	2	260	7785 South Highway 1
Bakersfield	733	1	0	5325 Calle Real Bldg. B
Bakersfield	733	2	0	5325 Calle Real Bldg. B
Bakersfield	733	3	0	5325 Calle Real Bldg. B
Bakersfield	733	4	0	5325 Calle Real Bldg. B
Bakersfield	733	5	0	5325 Calle Real Bldg. B
Bakersfield	733	6	0	5325 Calle Real Bldg. B
Bakersfield	734	1	0	5325 Calle Real Bldg. B
Bakersfield	734	2	0	5325 Calle Real Bldg. B
Bakersfield	734	3	0	5325 Calle Real Bldg. B
Bakersfield	734	4	0	5325 Calle Real Bldg. B
Bakersfield	734	5	0	5325 Calle Real Bldg. B
Bakersfield	734	6	0	5325 Calle Real Bldg. B
Bakersfield	735	1	0	5325 Calle Real Bldg. B
Bakersfield	735	2	0	5325 Calle Real Bldg. B
Bakersfield	735	3	0	5325 Calle Real Bldg. B
Bakersfield	735	4	0	5325 Calle Real Bldg. B
Bakersfield	735	5	0	5325 Calle Real Bldg. B
Bakersfield	735	6	0	5325 Calle Real Bldg. B
Bakersfield	736	1	0	5325 Calle Real Bldg. B
Bakersfield	736	2	0	5325 Calle Real Bldg. B
Bakersfield	736	3	0	5325 Calle Real Bldg. B
Bakersfield	736	4	0	5325 Calle Real Bldg. B
Bakersfield	736	5	0	5325 Calle Real Bldg. B
Bakersfield	736	6	0	5325 Calle Real Bldg. B
Bakersfield	737	1	0	5325 Calle Real Bldg. B
Bakersfield	737	2	0	5325 Calle Real Bldg. B
Bakersfield	737	3	0	5325 Calle Real Bldg. B
Bakersfield	737	4	0	5325 Calle Real Bldg. B
Bakersfield	737	5	0	5325 Calle Real Bldg. B
Bakersfield	737	6	0	5325 Calle Real Bldg. B
Bakersfield	738	1	0	2270 Lillie Ave

Bakersfield	738	2	0	2270 Lillie Ave
Bakersfield	738	3	0	2270 Lillie Ave
Bakersfield	738	4	0	2270 Lillie Ave
Bakersfield	738	5	0	2270 Lillie Ave
Bakersfield	738	6	0	2270 Lillie Ave
Bakersfield	739	1	0	2270 Lillie Ave
Bakersfield	739	2	0	2270 Lillie Ave
Bakersfield	739	3	0	2270 Lillie Ave
Bakersfield	739	4	0	2270 Lillie Ave
Bakersfield	739	5	0	2270 Lillie Ave
Bakersfield	739	6	0	2270 Lillie Ave
Anaheim1	741	1	60	5015 Eagle Rock Blvd
Anaheim1	741	2	180	5015 Eagle Rock Blvd
Anaheim1	741	3	300	5015 Eagle Rock Blvd
Anaheim1	742	1	90	815 Colorado Blvd
Anaheim1	742	2	200	815 Colorado Blvd
Anaheim1	742	3	310	815 Colorado Blvd
Anaheim1	742	4	0	815 Colorado Blvd
Anaheim1	742	5	0	815 Colorado Blvd
Anaheim1	742	6	0	815 Colorado Blvd
Anaheim1	745	1	0	Stoney btwn San Pascual & Lohman
Anaheim1	745	2	120	Stoney btwn San Pascual & Lohman
Anaheim1	745	3	240	Stoney btwn San Pascual & Lohman
Anaheim1	746	1	0	11620 Sherman Way
Anaheim1	746	2	120	11620 Sherman Way
Anaheim1	746	3	240	11620 Sherman Way
Anaheim1	746	4	60	11620 Sherman Way
Anaheim1	746	5	180	11620 Sherman Way
Anaheim1	746	6	300	11620 Sherman Way
Anaheim1	747	1	30	1209 E. Garfield Ave
Anaheim1	747	2	150	1209 E. Garfield Ave
Anaheim1	747	3	270	1209 E. Garfield Ave
Anaheim1	749	1	0	6200 Lankershim
Anaheim1	749	2	120	6200 Lankershim
Anaheim1	749	3	240	6200 Lankershim
Anaheim1	749	4	60	6200 Lankershim
Anaheim1	749	5	180	6200 Lankershim
Anaheim1	749	6	300	6200 Lankershim
Anaheim1	751	1	0	947 Tiverton
Anaheim1	751	2	120	947 Tiverton
Anaheim1	751	3	240	947 Tiverton
Anaheim1	752	1	0	405 S Hilgard Ave
Anaheim1	752	2	120	405 S Hilgard Ave
Anaheim1	752	3	240	405 S Hilgard Ave
Anaheim1	757	1	0	639 S. Glenwood Pl
Anaheim1	757	2	120	639 S. Glenwood Pl
Anaheim1	757	3	220	639 S. Glenwood Pl

Anaheim1	758	1	0	4545 W. Washington Blvd.
Anaheim1	758	2	140	4545 W. Washington Blvd.
Anaheim1	758	3	240	4545 W. Washington Blvd.
Anaheim1	759	1	0	4601 Wilshire Blvd
Anaheim1	759	2	120	4601 Wilshire Blvd
Anaheim1	759	3	240	4601 Wilshire Blvd
Anaheim1	760	1	0	373 N. Western Ave.
Anaheim1	760	2	120	373 N. Western Ave.
Anaheim1	760	3	240	373 N. Western Ave.
Anaheim1	761	1	0	5300 Santa Monica Blvd.
Anaheim1	761	2	120	5300 Santa Monica Blvd.
Anaheim1	761	3	240	5300 Santa Monica Blvd.
Anaheim1	761	4	60	5300 Santa Monica Blvd.
Anaheim1	761	5	180	5300 Santa Monica Blvd.
Anaheim1	761	6	300	5300 Santa Monica Blvd.
Anaheim1	762	1	30	4456 Lockwood Ave.
Anaheim1	762	2	150	4456 Lockwood Ave.
Anaheim1	762	3	270	4456 Lockwood Ave.
Anaheim1	762	4	90	4456 Lockwood Ave.
Anaheim1	762	5	210	4456 Lockwood Ave.
Anaheim1	762	6	330	4456 Lockwood Ave.
Anaheim1	763	1	0	1777 N. Vermont Avenue
Anaheim1	763	2	120	1777 N. Vermont Avenue
Anaheim1	763	3	240	1777 N. Vermont Avenue
Anaheim1	764	1	60	2315 Ripple St.
Anaheim1	764	2	180	2315 Ripple St.
Anaheim1	764	3	300	2315 Ripple St.
Anaheim1	765	1	50	1770 Blaje Ave
Anaheim1	765	2	170	1770 Blaje Ave
Anaheim1	765	3	290	1770 Blaje Ave
Anaheim1	765	4	110	1770 Blaje Ave
Anaheim1	765	5	230	1770 Blaje Ave
Anaheim1	765	6	350	1770 Blaje Ave
Anaheim1	766	1	0	1224 S. Central Ave.
Anaheim1	766	2	110	1224 S. Central Ave.
Anaheim1	766	3	240	1224 S. Central Ave.
Anaheim1	766	4	60	1224 S. Central Ave.
Anaheim1	766	5	180	1224 S. Central Ave.
Anaheim1	766	6	300	1224 S. Central Ave.
Anaheim1	767	1	0	5600 N. Figueroa St.
Anaheim1	767	2	120	5600 N. Figueroa St.
Anaheim1	767	3	240	5600 N. Figueroa St.
Anaheim1	767	4	60	5600 N. Figueroa St.
Anaheim1	767	5	180	5600 N. Figueroa St.
Anaheim1	767	6	300	5600 N. Figueroa St.
Anaheim1	769	1	0	2533-1/2 S. Mansfield
Anaheim1	769	2	120	2533-1/2 S. Mansfield

Anaheim1	769	3	240	2533-1/2 S. Mansfield
Anaheim1	770	1	0	4500 W. Pico Boulevard
Anaheim1	770	2	120	4500 W. Pico Boulevard
Anaheim1	770	3	240	4500 W. Pico Boulevard
Anaheim1	771	1	0	1361 S. La Brea Ave
Anaheim1	771	2	120	1361 S. La Brea Ave
Anaheim1	771	3	240	1361 S. La Brea Ave
Anaheim1	771	4	60	1361 S. La Brea Ave
Anaheim1	771	5	180	1361 S. La Brea Ave
Anaheim1	771	6	300	1361 S. La Brea Ave
Anaheim1	772	1	0	5724 W. 3rd St.
Anaheim1	772	2	120	5724 W. 3rd St.
Anaheim1	772	3	240	5724 W. 3rd St.
Anaheim1	773	1	0	145 S. Fairfax
Anaheim1	773	2	100	145 S. Fairfax
Anaheim1	773	3	270	145 S. Fairfax
Anaheim1	774	1	30	490 N Foothill Rd.
Anaheim1	774	2	120	490 N Foothill Rd.
Anaheim1	774	3	270	490 N Foothill Rd.
Anaheim1	775	1	0	345 N. La Brea Ave.
Anaheim1	775	2	110	345 N. La Brea Ave.
Anaheim1	775	3	260	345 N. La Brea Ave.
Anaheim1	776	1	0	1222 N Fairfax Ave.
Anaheim1	776	2	120	1222 N Fairfax Ave.
Anaheim1	776	3	240	1222 N Fairfax Ave.
Anaheim1	777	1	60	6801 Santa Monica Blvd.
Anaheim1	777	2	160	6801 Santa Monica Blvd.
Anaheim1	777	3	300	6801 Santa Monica Blvd.
Anaheim1	778	1	20	5216-5230 W Hollywood Blvd.
Anaheim1	778	2	130	5216-5230 W Hollywood Blvd.
Anaheim1	778	3	240	5216-5230 W Hollywood Blvd.
Anaheim1	779	1	100	4421 Sierra Highway
Anaheim1	779	2	170	4421 Sierra Highway
Anaheim1	779	3	290	4421 Sierra Highway
Anaheim1	780	1	60	39700 30th St West
Anaheim1	780	2	180	39700 30th St West
Anaheim1	780	3	300	39700 30th St West
Anaheim1	781	1	0	37716 55th St East
Anaheim1	781	2	120	37716 55th St East
Anaheim1	781	3	240	37716 55th St East
Anaheim1	785	1	0	30 S. C Street
Anaheim1	785	2	120	30 S. C Street
Anaheim1	785	3	240	30 S. C Street
Anaheim1	791	1	50	1860 North Vine Street
Anaheim1	791	2	140	1860 North Vine Street
Anaheim1	791	3	250	1860 North Vine Street
Anaheim1	791	4	100	1860 North Vine Street

Anaheim1	791	5	200	1860 North Vine Street
Anaheim1	791	6	320	1860 North Vine Street
Anaheim1	792	1	0	5501 Mission Oaks Blvd.
Anaheim1	792	2	120	5501 Mission Oaks Blvd.
Anaheim1	792	3	240	5501 Mission Oaks Blvd.
Anaheim1	806	1	15	3330 Cahuenga Blvd. W
Anaheim1	806	2	150	3330 Cahuenga Blvd. W
Anaheim1	806	3	330	3330 Cahuenga Blvd. W
Anaheim1	844	1	350	7568 Santa Rosa Rd
Anaheim1	844	2	70	7568 Santa Rosa Rd
Anaheim1	844	3	250	7568 Santa Rosa Rd
Anaheim1	852	1	30	5570 Airdrome St
Anaheim1	852	2	150	5570 Airdrome St
Anaheim1	852	3	270	5570 Airdrome St
Anaheim1	853	1	0	5651 W. Pico Blvd.
Anaheim1	853	2	110	5651 W. Pico Blvd.
Anaheim1	853	3	260	5651 W. Pico Blvd.
Anaheim1	854	1	0	1122 S LaCienega Blvd.
Anaheim1	854	2	120	1122 S LaCienega Blvd.
Anaheim1	854	3	240	1122 S LaCienega Blvd.
Anaheim1	855	1	30	1500 N Verdugo Rd
Anaheim1	855	2	150	1500 N Verdugo Rd
Anaheim1	855	3	270	1500 N Verdugo Rd
Anaheim1	856	1	60	604 N. Glendale
Anaheim1	856	2	190	604 N. Glendale
Anaheim1	856	3	280	604 N. Glendale
Anaheim1	857	1	0	124 S. Orange St.
Anaheim1	857	2	120	124 S. Orange St.
Anaheim1	857	3	240	124 S. Orange St.
Anaheim1	858	1	60	3901 Los Feliz Boulevard
Anaheim1	858	2	170	3901 Los Feliz Boulevard
Anaheim1	858	3	250	3901 Los Feliz Boulevard
Anaheim1	859	1	0	1525 W. Griffith Park Blvd
Anaheim1	859	2	120	1525 W. Griffith Park Blvd
Anaheim1	859	3	240	1525 W. Griffith Park Blvd
Anaheim1	860	1	180	2700 N. Cahuenga Blvd
Anaheim1	860	2	250	2700 N. Cahuenga Blvd
Anaheim1	860	3	320	2700 N. Cahuenga Blvd
Anaheim1	861	1	30	1918 W. Magnolia Blvd
Anaheim1	861	2	150	1918 W. Magnolia Blvd
Anaheim1	861	3	270	1918 W. Magnolia Blvd
Anaheim1	862	1	90	4116 W. Magnolia Blvd.
Anaheim1	862	2	210	4116 W. Magnolia Blvd.
Anaheim1	862	3	330	4116 W. Magnolia Blvd.
Anaheim1	863	1	60	8140 Sunland Blvd
Anaheim1	863	2	180	8140 Sunland Blvd
Anaheim1	863	3	300	8140 Sunland Blvd

Anaheim1	868	1	70	421 S. Beverly Dr.
Anaheim1	868	2	210	421 S. Beverly Dr.
Anaheim1	868	3	300	421 S. Beverly Dr.
Anaheim1	872	1	0	6310 San Vicente Blvd
Anaheim1	872	2	120	6310 San Vicente Blvd
Anaheim1	872	3	240	6310 San Vicente Blvd
Anaheim1	878	1	60	552 West Avenue P.
Anaheim1	878	2	180	552 West Avenue P.
Anaheim1	878	3	300	552 West Avenue P.
Anaheim1	882	1	30	6301 N Figueroa St
Anaheim1	882	2	120	6301 N Figueroa St
Anaheim1	882	3	300	6301 N Figueroa St
Anaheim1	885	1	0	414 N Camden Drive
Anaheim1	885	2	120	414 N Camden Drive
Anaheim1	885	3	240	414 N Camden Drive
Anaheim1	886	1	0	4728 Fountain Ave.
Anaheim1	886	2	120	4728 Fountain Ave.
Anaheim1	886	3	240	4728 Fountain Ave.
Anaheim1	887	1	70	3945 Pacific Coast Hwy
Anaheim1	887	2	330	3945 Pacific Coast Hwy
Anaheim1	889	1	0	8378 Melrose Ave.
Anaheim1	889	2	120	8378 Melrose Ave.
Anaheim1	889	3	240	8378 Melrose Ave.
Anaheim1	897	1	0	10309 Santa Monica Blvd.
Anaheim1	897	3	0	10309 Santa Monica Blvd.
Anaheim1	897	4	0	10309 Santa Monica Blvd.
Anaheim1	897	5	0	10309 Santa Monica Blvd.
Anaheim1	897	6	0	10309 Santa Monica Blvd.
Anaheim1	899	1	0	12308 Ventura Blvd.
Anaheim1	899	2	0	12308 Ventura Blvd.
Anaheim1	899	3	0	12308 Ventura Blvd.
Anaheim1	899	4	0	12308 Ventura Blvd.
Anaheim1	899	5	0	12308 Ventura Blvd.
Anaheim1	899	6	0	12308 Ventura Blvd.
Anaheim1	901	1	0	12308 Ventura Blvd.
Anaheim1	901	2	0	12308 Ventura Blvd.
Anaheim1	901	3	0	12308 Ventura Blvd.
Anaheim1	901	4	0	12308 Ventura Blvd.
Anaheim1	901	5	0	12308 Ventura Blvd.
Anaheim1	901	6	0	12308 Ventura Blvd.
Anaheim1	903	1	0	
Anaheim1	903	2	0	
Anaheim1	903	3	0	
Anaheim1	903	4	0	
Anaheim1	903	6	0	
Anaheim1	905	1	0	7135 Hayvenhurst
Anaheim1	905	2	0	7135 Hayvenhurst

Anaheim1	905	3	0	7135 Hayvenhurst
Anaheim1	905	4	0	7135 Hayvenhurst
Anaheim1	905	5	0	7135 Hayvenhurst
Anaheim1	905	6	0	7135 Hayvenhurst
Anaheim1	906	1	0	4323 Eagle Rock Blvd
Anaheim1	906	2	0	4323 Eagle Rock Blvd
Anaheim1	906	3	0	4323 Eagle Rock Blvd
Anaheim1	906	4	0	4323 Eagle Rock Blvd
Anaheim1	906	5	0	4323 Eagle Rock Blvd
Anaheim1	906	6	0	4323 Eagle Rock Blvd
Anaheim1	907	1	0	2115 Beverly Boulevard
Anaheim1	907	2	0	2115 Beverly Boulevard
Anaheim1	907	3	0	2115 Beverly Boulevard
Anaheim1	907	4	0	2115 Beverly Boulevard
Anaheim1	907	5	0	2115 Beverly Boulevard
Anaheim1	907	6	0	2115 Beverly Boulevard
Anaheim2	1	1	0	
Anaheim2	3	1	90	15720 Imperial Hwy
Anaheim2	3	2	210	15720 Imperial Hwy
Anaheim2	3	3	330	15720 Imperial Hwy
Anaheim2	5	1	0	16220 Alicante Rd
Anaheim2	5	2	120	16220 Alicante Rd
Anaheim2	5	3	240	16220 Alicante Rd
Anaheim2	5	4	60	16220 Alicante Rd
Anaheim2	5	5	195	16220 Alicante Rd
Anaheim2	5	6	300	16220 Alicante Rd
Anaheim2	6	1	50	14900 La Mirada Blvd
Anaheim2	6	2	170	14900 La Mirada Blvd
Anaheim2	6	3	270	14900 La Mirada Blvd
Anaheim2	6	4	125	14900 La Mirada Blvd
Anaheim2	6	5	220	14900 La Mirada Blvd
Anaheim2	6	6	330	14900 La Mirada Blvd
Anaheim2	7	1	0	35600 Antelope Road
Anaheim2	7	2	120	35600 Antelope Road
Anaheim2	7	3	240	35600 Antelope Road
Anaheim2	10	1	0	145 S. State College Blvd.
Anaheim2	10	2	90	145 S. State College Blvd.
Anaheim2	10	3	270	145 S. State College Blvd.
Anaheim2	11	1	80	3233 Associated Rd.
Anaheim2	11	2	195	3233 Associated Rd.
Anaheim2	11	3	330	3233 Associated Rd.
Anaheim2	12	1	0	3151 N. Euclid Ave.
Anaheim2	12	2	100	3151 N. Euclid Ave.
Anaheim2	12	3	290	3151 N. Euclid Ave.
Anaheim2	12	4	40	3151 N. Euclid Ave.
Anaheim2	12	5	140	3151 N. Euclid Ave.
Anaheim2	12	6	330	3151 N. Euclid Ave.

Anaheim2	13	1	20	2470 W Pioneer
Anaheim2	13	2	110	2470 W Pioneer
Anaheim2	13	3	260	2470 W Pioneer
Anaheim2	14	1	0	16404 Knott Avenue
Anaheim2	14	2	120	16404 Knott Avenue
Anaheim2	14	3	240	16404 Knott Avenue
Anaheim2	14	4	60	16404 Knott Avenue
Anaheim2	14	5	180	16404 Knott Avenue
Anaheim2	14	6	300	16404 Knott Avenue
Anaheim2	15	1	30	7171 8th st
Anaheim2	15	2	150	7171 8th st
Anaheim2	15	3	270	7171 8th st
Anaheim2	15	4	90	7171 8th st
Anaheim2	15	5	210	7171 8th st
Anaheim2	15	6	330	7171 8th st
Anaheim2	16	1	0	6131 Orangethorpe Ave
Anaheim2	16	2	120	6131 Orangethorpe Ave
Anaheim2	16	3	240	6131 Orangethorpe Ave
Anaheim2	16	4	60	6131 Orangethorpe Ave
Anaheim2	16	5	180	6131 Orangethorpe Ave
Anaheim2	16	6	300	6131 Orangethorpe Ave
Anaheim2	17	1	0	7141 Thomas St
Anaheim2	17	2	105	7141 Thomas St
Anaheim2	17	3	240	7141 Thomas St
Anaheim2	17	4	50	7141 Thomas St
Anaheim2	17	5	180	7141 Thomas St
Anaheim2	17	6	300	7141 Thomas St
Anaheim2	18	1	0	2411 W. La Palma Ave.
Anaheim2	18	2	120	2411 W. La Palma Ave.
Anaheim2	18	3	240	2411 W. La Palma Ave.
Anaheim2	18	4	55	2411 W. La Palma Ave.
Anaheim2	18	5	180	2411 W. La Palma Ave.
Anaheim2	18	6	300	2411 W. La Palma Ave.
Anaheim2	19	1	0	100 E. Valencia Mesa Dr.
Anaheim2	19	2	120	100 E. Valencia Mesa Dr.
Anaheim2	19	3	240	100 E. Valencia Mesa Dr.
Anaheim2	19	4	60	100 E. Valencia Mesa Dr.
Anaheim2	19	5	180	100 E. Valencia Mesa Dr.
Anaheim2	19	6	300	100 E. Valencia Mesa Dr.
Anaheim2	20	1	0	811 Williamson Ave.
Anaheim2	20	2	120	811 Williamson Ave.
Anaheim2	20	3	240	811 Williamson Ave.
Anaheim2	20	4	60	811 Williamson Ave.
Anaheim2	20	5	180	811 Williamson Ave.
Anaheim2	20	6	300	811 Williamson Ave.
Anaheim2	21	1	0	1500 S. Raymond Ave.
Anaheim2	21	2	120	1500 S. Raymond Ave.

Anaheim2	21	3	240	1500 S. Raymond Ave.
Anaheim2	21	4	60	1500 S. Raymond Ave.
Anaheim2	21	5	180	1500 S. Raymond Ave.
Anaheim2	21	6	300	1500 S. Raymond Ave.
Anaheim2	22	1	30	1260 N Riviera St
Anaheim2	22	2	150	1260 N Riviera St
Anaheim2	22	3	270	1260 N Riviera St
Anaheim2	22	4	90	1260 N Riviera St
Anaheim2	22	5	200	1260 N Riviera St
Anaheim2	22	6	330	1260 N Riviera St
Anaheim2	23	1	0	1801 W. Romneya Dr.
Anaheim2	23	2	100	1801 W. Romneya Dr.
Anaheim2	23	3	240	1801 W. Romneya Dr.
Anaheim2	23	4	60	1801 W. Romneya Dr.
Anaheim2	23	5	180	1801 W. Romneya Dr.
Anaheim2	23	6	300	1801 W. Romneya Dr.
Anaheim2	24	1	30	2284 1/2 E. Via Burton St
Anaheim2	24	2	150	2284 1/2 E. Via Burton St
Anaheim2	24	3	270	2284 1/2 E. Via Burton St
Anaheim2	24	4	90	2284 1/2 E. Via Burton St
Anaheim2	24	5	210	2284 1/2 E. Via Burton St
Anaheim2	24	6	330	2284 1/2 E. Via Burton St
Anaheim2	25	1	0	2711 Coronado St.
Anaheim2	25	2	120	2711 Coronado St.
Anaheim2	25	3	270	2711 Coronado St.
Anaheim2	25	4	60	2711 Coronado St.
Anaheim2	25	5	190	2711 Coronado St.
Anaheim2	25	6	310	2711 Coronado St.
Anaheim2	26	1	0	2920 Yorba Linda Blvd
Anaheim2	26	2	120	2920 Yorba Linda Blvd
Anaheim2	26	3	240	2920 Yorba Linda Blvd
Anaheim2	26	4	60	2920 Yorba Linda Blvd
Anaheim2	26	5	180	2920 Yorba Linda Blvd
Anaheim2	26	6	300	2920 Yorba Linda Blvd
Anaheim2	27	1	50	2932 Nutwood Avenue
Anaheim2	27	2	160	2932 Nutwood Avenue
Anaheim2	27	3	280	2932 Nutwood Avenue
Anaheim2	27	4	100	2932 Nutwood Avenue
Anaheim2	27	5	220	2932 Nutwood Avenue
Anaheim2	27	6	340	2932 Nutwood Avenue
Anaheim2	28	1	60	1342 E. Chapman Ave.
Anaheim2	28	2	180	1342 E. Chapman Ave.
Anaheim2	28	3	300	1342 E. Chapman Ave.
Anaheim2	29	1	30	319 E. Palm Drive
Anaheim2	29	2	150	319 E. Palm Drive
Anaheim2	29	3	270	319 E. Palm Drive
Anaheim2	30	1	0	909 E Yorba Linda

Anaheim2	30	2	120	909 E Yorba Linda
Anaheim2	30	3	240	909 E Yorba Linda
Anaheim2	31	1	0	4756 Valley View St.
Anaheim2	31	2	120	4756 Valley View St.
Anaheim2	31	3	240	4756 Valley View St.
Anaheim2	32	1	10	5252 1/2 Highland Ave
Anaheim2	32	2	110	5252 1/2 Highland Ave
Anaheim2	32	3	250	5252 1/2 Highland Ave
Anaheim2	33	1	30	19002 Yorba Linda Blvd.
Anaheim2	33	2	150	19002 Yorba Linda Blvd.
Anaheim2	33	3	270	19002 Yorba Linda Blvd.
Anaheim2	34	1	0	800 S. Lemon St.
Anaheim2	34	2	120	800 S. Lemon St.
Anaheim2	34	3	240	800 S. Lemon St.
Anaheim2	35	1	20	19400 Mountain View Ave
Anaheim2	35	2	110	19400 Mountain View Ave
Anaheim2	35	3	240	19400 Mountain View Ave
Anaheim2	36	1	0	506 Fee Ana St.
Anaheim2	36	2	120	506 Fee Ana St.
Anaheim2	36	3	240	506 Fee Ana St.
Anaheim2	37	1	30	Vacant Land (NE corner of Riverdale and Orange/Olive
Anaheim2	37	2	150	Vacant Land (NE corner of Riverdale and Orange/Olive
Anaheim2	37	3	270	Vacant Land (NE corner of Riverdale and Orange/Olive
Anaheim2	37	4	90	Vacant Land (NE corner of Riverdale and Orange/Olive
Anaheim2	37	5	210	Vacant Land (NE corner of Riverdale and Orange/Olive
Anaheim2	37	6	330	Vacant Land (NE corner of Riverdale and Orange/Olive
Anaheim2	38	1	110	4549 Riverdale ave
Anaheim2	38	2	220	4549 Riverdale ave
Anaheim2	38	3	345	4549 Riverdale ave
Anaheim2	39	1	0	1636 S Nutwood St
Anaheim2	39	2	120	1636 S Nutwood St
Anaheim2	39	3	240	1636 S Nutwood St
Anaheim2	39	4	60	1636 S Nutwood St
Anaheim2	39	5	180	1636 S Nutwood St
Anaheim2	39	6	300	1636 S Nutwood St
Anaheim2	40	1	0	10794 Knott Ave
Anaheim2	40	2	120	10794 Knott Ave
Anaheim2	40	3	240	10794 Knott Ave
Anaheim2	40	4	60	10794 Knott Ave
Anaheim2	40	5	180	10794 Knott Ave
Anaheim2	40	6	300	10794 Knott Ave
Anaheim2	41	1	0	5865 Katella
Anaheim2	41	2	120	5865 Katella
Anaheim2	41	3	240	5865 Katella
Anaheim2	41	4	60	5865 Katella
Anaheim2	41	5	180	5865 Katella
Anaheim2	41	6	300	5865 Katella

Anaheim2	42	1	0	10851 Portal Drive
Anaheim2	42	2	120	10851 Portal Drive
Anaheim2	42	3	240	10851 Portal Drive
Anaheim2	42	4	60	10851 Portal Drive
Anaheim2	42	5	180	10851 Portal Drive
Anaheim2	42	6	300	10851 Portal Drive
Anaheim2	43	1	0	6101 Ball Road
Anaheim2	43	2	120	6101 Ball Road
Anaheim2	43	3	240	6101 Ball Road
Anaheim2	43	4	60	6101 Ball Road
Anaheim2	43	5	180	6101 Ball Road
Anaheim2	43	6	300	6101 Ball Road
Anaheim2	44	1	10	130 S. Knott Ave
Anaheim2	44	2	130	130 S. Knott Ave
Anaheim2	44	3	250	130 S. Knott Ave
Anaheim2	44	4	80	130 S. Knott Ave
Anaheim2	44	5	200	130 S. Knott Ave
Anaheim2	44	6	320	130 S. Knott Ave
Anaheim2	45	1	0	4480 Lincoln Ave
Anaheim2	45	2	130	4480 Lincoln Ave
Anaheim2	45	3	250	4480 Lincoln Ave
Anaheim2	45	4	60	4480 Lincoln Ave
Anaheim2	45	5	180	4480 Lincoln Ave
Anaheim2	45	6	300	4480 Lincoln Ave
Anaheim2	46	1	40	8923 Electric Street
Anaheim2	46	2	160	8923 Electric Street
Anaheim2	46	3	270	8923 Electric Street
Anaheim2	46	4	100	8923 Electric Street
Anaheim2	46	5	220	8923 Electric Street
Anaheim2	46	6	340	8923 Electric Street
Anaheim2	47	1	30	328 N Stanton Ave
Anaheim2	47	2	150	328 N Stanton Ave
Anaheim2	47	3	270	328 N Stanton Ave
Anaheim2	47	4	90	328 N Stanton Ave
Anaheim2	47	5	210	328 N Stanton Ave
Anaheim2	47	6	330	328 N Stanton Ave
Anaheim2	48	1	0	6800 Thelma Ave
Anaheim2	48	2	120	6800 Thelma Ave
Anaheim2	48	3	240	6800 Thelma Ave
Anaheim2	48	4	70	6800 Thelma Ave
Anaheim2	48	5	180	6800 Thelma Ave
Anaheim2	48	6	300	6800 Thelma Ave
Anaheim2	49	1	0	5451 La Palma Ave.
Anaheim2	49	2	120	5451 La Palma Ave.
Anaheim2	49	3	240	5451 La Palma Ave.
Anaheim2	49	4	60	5451 La Palma Ave.
Anaheim2	49	5	180	5451 La Palma Ave.

Anaheim2	49	6	300	5451 La Palma Ave.
Anaheim2	50	1	0	1221 South Harbor Blvd.
Anaheim2	50	2	120	1221 South Harbor Blvd.
Anaheim2	50	3	240	1221 South Harbor Blvd.
Anaheim2	50	4	55	1221 South Harbor Blvd.
Anaheim2	50	5	165	1221 South Harbor Blvd.
Anaheim2	50	6	320	1221 South Harbor Blvd.
Anaheim2	51	1	0	N/O of Audre Dr. E/O 9th St.
Anaheim2	51	2	120	N/O of Audre Dr. E/O 9th St.
Anaheim2	51	3	240	N/O of Audre Dr. E/O 9th St.
Anaheim2	51	4	60	N/O of Audre Dr. E/O 9th St.
Anaheim2	51	5	180	N/O of Audre Dr. E/O 9th St.
Anaheim2	51	6	300	N/O of Audre Dr. E/O 9th St.
Anaheim2	52	1	0	N/O of Ball Rd., E/O Dale St.
Anaheim2	52	2	120	N/O of Ball Rd., E/O Dale St.
Anaheim2	52	3	240	N/O of Ball Rd., E/O Dale St.
Anaheim2	52	4	60	N/O of Ball Rd., E/O Dale St.
Anaheim2	52	5	180	N/O of Ball Rd., E/O Dale St.
Anaheim2	52	6	300	N/O of Ball Rd., E/O Dale St.
Anaheim2	53	1	0	10401 Beach Blvd
Anaheim2	53	2	120	10401 Beach Blvd
Anaheim2	53	3	240	10401 Beach Blvd
Anaheim2	53	4	60	10401 Beach Blvd
Anaheim2	53	5	180	10401 Beach Blvd
Anaheim2	53	6	300	10401 Beach Blvd
Anaheim2	54	1	0	800 S Brookhurst St
Anaheim2	54	2	120	800 S Brookhurst St
Anaheim2	54	3	240	800 S Brookhurst St
Anaheim2	54	4	60	800 S Brookhurst St
Anaheim2	54	5	180	800 S Brookhurst St
Anaheim2	54	6	300	800 S Brookhurst St
Anaheim2	55	1	0	2700 W.CRESCENT AVE
Anaheim2	55	2	120	2700 W.CRESCENT AVE
Anaheim2	55	3	240	2700 W.CRESCENT AVE
Anaheim2	55	4	60	2700 W.CRESCENT AVE
Anaheim2	55	5	180	2700 W.CRESCENT AVE
Anaheim2	55	6	300	2700 W.CRESCENT AVE
Anaheim2	56	1	0	10731 HARCOURT AVE
Anaheim2	56	2	120	10731 HARCOURT AVE
Anaheim2	56	3	240	10731 HARCOURT AVE
Anaheim2	56	4	60	10731 HARCOURT AVE
Anaheim2	56	5	180	10731 HARCOURT AVE
Anaheim2	56	6	300	10731 HARCOURT AVE
Anaheim2	57	1	0	1440 E. Lincoln Ave.
Anaheim2	57	2	120	1440 E. Lincoln Ave.
Anaheim2	57	3	240	1440 E. Lincoln Ave.
Anaheim2	57	4	60	1440 E. Lincoln Ave.

Anaheim2	57	5	0	1440 E. Lincoln Ave.
Anaheim2	57	6	300	1440 E. Lincoln Ave.
Anaheim2	58	1	40	412 N. Crescent Way
Anaheim2	58	2	170	412 N. Crescent Way
Anaheim2	58	3	275	412 N. Crescent Way
Anaheim2	58	4	110	412 N. Crescent Way
Anaheim2	58	5	220	412 N. Crescent Way
Anaheim2	58	6	330	412 N. Crescent Way
Anaheim2	59	1	0	36371 Briggs Rd
Anaheim2	59	2	120	36371 Briggs Rd
Anaheim2	59	3	240	36371 Briggs Rd
Anaheim2	60	1	30	29875 Patterson Ave.
Anaheim2	60	2	190	29875 Patterson Ave.
Anaheim2	60	3	330	29875 Patterson Ave.
Anaheim2	61	1	0	7451 Westminster
Anaheim2	61	2	120	7451 Westminster
Anaheim2	61	3	240	7451 Westminster
Anaheim2	61	4	60	7451 Westminster
Anaheim2	61	5	180	7451 Westminster
Anaheim2	61	6	300	7451 Westminster
Anaheim2	62	1	20	14122 Brookhurst St.
Anaheim2	62	2	150	14122 Brookhurst St.
Anaheim2	62	3	270	14122 Brookhurst St.
Anaheim2	62	4	90	14122 Brookhurst St.
Anaheim2	62	5	210	14122 Brookhurst St.
Anaheim2	62	6	330	14122 Brookhurst St.
Anaheim2	63	1	0	9062 Trask Ave
Anaheim2	63	2	120	9062 Trask Ave
Anaheim2	63	3	240	9062 Trask Ave
Anaheim2	63	4	60	9062 Trask Ave
Anaheim2	63	5	180	9062 Trask Ave
Anaheim2	63	6	300	9062 Trask Ave
Anaheim2	64	1	0	9042 Garden Grove Blvd
Anaheim2	64	2	120	9042 Garden Grove Blvd
Anaheim2	64	3	240	9042 Garden Grove Blvd
Anaheim2	64	4	60	9042 Garden Grove Blvd
Anaheim2	64	5	180	9042 Garden Grove Blvd
Anaheim2	64	6	300	9042 Garden Grove Blvd
Anaheim2	65	1	45	7498 Garden Grove Blvd
Anaheim2	65	2	160	7498 Garden Grove Blvd
Anaheim2	65	3	280	7498 Garden Grove Blvd
Anaheim2	65	4	110	7498 Garden Grove Blvd
Anaheim2	65	5	220	7498 Garden Grove Blvd
Anaheim2	65	6	340	7498 Garden Grove Blvd
Anaheim2	66	1	0	5455 Garden Grove Blvd
Anaheim2	66	2	120	5455 Garden Grove Blvd
Anaheim2	66	3	240	5455 Garden Grove Blvd

Anaheim2	66	4	60	5455 Garden Grove Blvd
Anaheim2	66	5	180	5455 Garden Grove Blvd
Anaheim2	66	6	300	5455 Garden Grove Blvd
Anaheim2	67	1	0	104 21st St
Anaheim2	67	2	0	104 21st St
Anaheim2	67	3	0	104 21st St
Anaheim2	67	4	0	104 21st St
Anaheim2	67	5	0	104 21st St
Anaheim2	68	1	0	12062 Valley View A
Anaheim2	68	2	120	12062 Valley View A
Anaheim2	68	3	240	12062 Valley View A
Anaheim2	68	4	60	12062 Valley View A
Anaheim2	68	5	180	12062 Valley View A
Anaheim2	68	6	300	12062 Valley View A
Anaheim2	69	1	0	7600 Orangewood Ave
Anaheim2	69	2	120	7600 Orangewood Ave
Anaheim2	69	3	240	7600 Orangewood Ave
Anaheim2	69	4	60	7600 Orangewood Ave
Anaheim2	69	5	180	7600 Orangewood Ave
Anaheim2	69	6	300	7600 Orangewood Ave
Anaheim2	70	1	0	13632 Euclid St.
Anaheim2	70	2	120	13632 Euclid St.
Anaheim2	70	3	240	13632 Euclid St.
Anaheim2	70	4	60	13632 Euclid St.
Anaheim2	70	5	180	13632 Euclid St.
Anaheim2	70	6	300	13632 Euclid St.
Anaheim2	71	1	0	2141 South Harbor Blvd.
Anaheim2	71	2	120	2141 South Harbor Blvd.
Anaheim2	71	3	240	2141 South Harbor Blvd.
Anaheim2	71	4	60	2141 South Harbor Blvd.
Anaheim2	71	5	180	2141 South Harbor Blvd.
Anaheim2	71	6	300	2141 South Harbor Blvd.
Anaheim2	72	1	0	9501 Chapman Ave
Anaheim2	72	2	120	9501 Chapman Ave
Anaheim2	72	3	240	9501 Chapman Ave
Anaheim2	72	4	60	9501 Chapman Ave
Anaheim2	72	5	180	9501 Chapman Ave
Anaheim2	72	6	300	9501 Chapman Ave
Anaheim2	73	1	45	2670 N. Main Street
Anaheim2	73	2	160	2670 N. Main Street
Anaheim2	73	3	290	2670 N. Main Street
Anaheim2	73	4	115	2670 N. Main Street
Anaheim2	73	5	230	2670 N. Main Street
Anaheim2	73	6	340	2670 N. Main Street
Anaheim2	74	1	30	13001 Garden Grove Blvd
Anaheim2	74	2	160	13001 Garden Grove Blvd
Anaheim2	74	3	270	13001 Garden Grove Blvd

Anaheim2	74	4	100	13001 Garden Grove Blvd
Anaheim2	74	5	220	13001 Garden Grove Blvd
Anaheim2	74	6	320	13001 Garden Grove Blvd
Anaheim2	75	1	30	595 The City Drive
Anaheim2	75	2	150	595 The City Drive
Anaheim2	75	3	270	595 The City Drive
Anaheim2	75	4	90	595 The City Drive
Anaheim2	75	5	210	595 The City Drive
Anaheim2	75	6	330	595 The City Drive
Anaheim2	76	1	20	1922 E. Chapman Ave.
Anaheim2	76	2	150	1922 E. Chapman Ave.
Anaheim2	76	3	270	1922 E. Chapman Ave.
Anaheim2	76	4	90	1922 E. Chapman Ave.
Anaheim2	76	5	220	1922 E. Chapman Ave.
Anaheim2	76	6	330	1922 E. Chapman Ave.
Anaheim2	77	1	0	764 N. Cypress
Anaheim2	77	2	120	764 N. Cypress
Anaheim2	77	3	240	764 N. Cypress
Anaheim2	77	4	60	764 N. Cypress
Anaheim2	77	5	180	764 N. Cypress
Anaheim2	77	6	300	764 N. Cypress
Anaheim2	78	1	30	321 N. Rampart St.
Anaheim2	78	2	160	321 N. Rampart St.
Anaheim2	78	3	270	321 N. Rampart St.
Anaheim2	78	4	110	321 N. Rampart St.
Anaheim2	78	5	210	321 N. Rampart St.
Anaheim2	78	6	330	321 N. Rampart St.
Anaheim2	79	1	30	1934 E Taft Ave
Anaheim2	79	2	160	1934 E Taft Ave
Anaheim2	79	3	270	1934 E Taft Ave
Anaheim2	79	4	90	1934 E Taft Ave
Anaheim2	79	5	210	1934 E Taft Ave
Anaheim2	79	6	330	1934 E Taft Ave
Anaheim2	80	1	0	2137 E Cerritos Ave.
Anaheim2	80	2	100	2137 E Cerritos Ave.
Anaheim2	80	3	240	2137 E Cerritos Ave.
Anaheim2	80	4	40	2137 E Cerritos Ave.
Anaheim2	80	5	170	2137 E Cerritos Ave.
Anaheim2	80	6	300	2137 E Cerritos Ave.
Anaheim2	81	1	50	300 E. Katella Way
Anaheim2	81	2	170	300 E. Katella Way
Anaheim2	81	3	285	300 E. Katella Way
Anaheim2	81	4	100	300 E. Katella Way
Anaheim2	81	5	220	300 E. Katella Way
Anaheim2	81	6	350	300 E. Katella Way
Anaheim2	82	1	0	211 E. Chapman Ave.
Anaheim2	82	2	120	211 E. Chapman Ave.

Anaheim2	82	3	240	211 E. Chapman Ave.
Anaheim2	82	4	60	211 E. Chapman Ave.
Anaheim2	82	5	180	211 E. Chapman Ave.
Anaheim2	82	6	300	211 E. Chapman Ave.
Anaheim2	83	1	0	1314 3/4 W FIFTH STREET
Anaheim2	83	2	120	1314 3/4 W FIFTH STREET
Anaheim2	83	3	240	1314 3/4 W FIFTH STREET
Anaheim2	83	4	60	1314 3/4 W FIFTH STREET
Anaheim2	83	5	180	1314 3/4 W FIFTH STREET
Anaheim2	83	6	300	1314 3/4 W FIFTH STREET
Anaheim2	84	1	40	11861 Cardinal Circle
Anaheim2	84	2	160	11861 Cardinal Circle
Anaheim2	84	3	280	11861 Cardinal Circle
Anaheim2	84	4	100	11861 Cardinal Circle
Anaheim2	84	5	220	11861 Cardinal Circle
Anaheim2	84	6	340	11861 Cardinal Circle
Anaheim2	85	1	0	7600 E. La Palma
Anaheim2	85	2	130	7600 E. La Palma
Anaheim2	85	3	260	7600 E. La Palma
Anaheim2	85	4	60	7600 E. La Palma
Anaheim2	85	5	210	7600 E. La Palma
Anaheim2	85	6	325	7600 E. La Palma
Anaheim2	86	1	0	407 W. Imperial Hwy.
Anaheim2	86	2	100	407 W. Imperial Hwy.
Anaheim2	86	3	290	407 W. Imperial Hwy.
Anaheim2	86	4	40	407 W. Imperial Hwy.
Anaheim2	86	5	140	407 W. Imperial Hwy.
Anaheim2	86	6	330	407 W. Imperial Hwy.
Anaheim2	87	1	10	111 W. Las Palmas Drive
Anaheim2	87	2	120	111 W. Las Palmas Drive
Anaheim2	87	3	270	111 W. Las Palmas Drive
Anaheim2	87	4	70	111 W. Las Palmas Drive
Anaheim2	87	5	180	111 W. Las Palmas Drive
Anaheim2	87	6	320	111 W. Las Palmas Drive
Anaheim2	88	1	100	1031 Rosecrans Street
Anaheim2	88	2	240	1031 Rosecrans Street
Anaheim2	88	3	340	1031 Rosecrans Street
Anaheim2	89	1	0	110 E. Wilshire
Anaheim2	89	2	120	110 E. Wilshire
Anaheim2	89	3	240	110 E. Wilshire
Anaheim2	89	4	60	110 E. Wilshire
Anaheim2	89	5	180	110 E. Wilshire
Anaheim2	89	6	300	110 E. Wilshire
Anaheim2	90	1	0	530 N Gilbert St
Anaheim2	90	2	120	530 N Gilbert St
Anaheim2	90	3	240	530 N Gilbert St
Anaheim2	90	4	60	530 N Gilbert St

Anaheim2	90	5	180	530 N Gilbert St
Anaheim2	90	6	300	530 N Gilbert St
Anaheim2	91	1	0	76 S Claudina St.
Anaheim2	91	2	110	76 S Claudina St.
Anaheim2	91	3	250	76 S Claudina St.
Anaheim2	91	4	50	76 S Claudina St.
Anaheim2	91	5	190	76 S Claudina St.
Anaheim2	91	6	300	76 S Claudina St.
Anaheim2	92	1	150	29970 Technology Drive
Anaheim2	92	2	220	29970 Technology Drive
Anaheim2	92	3	350	29970 Technology Drive
Anaheim2	93	1	20	506 W. Graham Ave.
Anaheim2	93	2	110	506 W. Graham Ave.
Anaheim2	93	3	320	506 W. Graham Ave.
Anaheim2	94	1	330	4909 Lakewood Boulevard
Anaheim2	94	2	150	4909 Lakewood Boulevard
Anaheim2	94	3	250	4909 Lakewood Boulevard
Anaheim2	94	4	100	4909 Lakewood Boulevard
Anaheim2	94	5	200	4909 Lakewood Boulevard
Anaheim2	94	6	290	4909 Lakewood Boulevard
Anaheim2	95	1	0	1391 N. Jefferson
Anaheim2	95	2	120	1391 N. Jefferson
Anaheim2	95	3	240	1391 N. Jefferson
Anaheim2	96	1	0	1460 N. Red Gum
Anaheim2	96	2	120	1460 N. Red Gum
Anaheim2	96	3	240	1460 N. Red Gum
Anaheim2	97	1	10	4952 Warner
Anaheim2	97	2	130	4952 Warner
Anaheim2	97	3	250	4952 Warner
Anaheim2	98	1	70	23282/23272 Mill Creek Dr.
Anaheim2	98	2	180	23282/23272 Mill Creek Dr.
Anaheim2	98	3	290	23282/23272 Mill Creek Dr.
Anaheim2	99	1	0	1 University Dr.
Anaheim2	99	2	90	1 University Dr.
Anaheim2	99	3	180	1 University Dr.
Anaheim2	100	1	0	830 S Main
Anaheim2	100	2	130	830 S Main
Anaheim2	100	3	230	830 S Main
Anaheim2	100	4	50	830 S Main
Anaheim2	100	5	180	830 S Main
Anaheim2	100	6	300	830 S Main
Anaheim2	101	1	0	8840 Warner Avenue
Anaheim2	101	2	120	8840 Warner Avenue
Anaheim2	101	3	240	8840 Warner Avenue
Anaheim2	102	1	0	Universe Ave. & Lunar St.
Anaheim2	102	2	120	Universe Ave. & Lunar St.
Anaheim2	102	3	240	Universe Ave. & Lunar St.

Anaheim2	102	4	60	Universe Ave. & Lunar St.
Anaheim2	102	5	180	Universe Ave. & Lunar St.
Anaheim2	102	6	300	Universe Ave. & Lunar St.
Anaheim2	103	1	30	16139 Brookhurst St.
Anaheim2	103	2	150	16139 Brookhurst St.
Anaheim2	103	3	270	16139 Brookhurst St.
Anaheim2	103	4	90	16139 Brookhurst St.
Anaheim2	103	5	210	16139 Brookhurst St.
Anaheim2	103	6	330	16139 Brookhurst St.
Anaheim2	104	1	0	7420 W McFadden Ave
Anaheim2	104	2	120	7420 W McFadden Ave
Anaheim2	104	3	240	7420 W McFadden Ave
Anaheim2	104	4	60	7420 W McFadden Ave
Anaheim2	104	5	180	7420 W McFadden Ave
Anaheim2	104	6	300	7420 W McFadden Ave
Anaheim2	105	1	0	13950 Milton Ave
Anaheim2	105	2	105	13950 Milton Ave
Anaheim2	105	3	255	13950 Milton Ave
Anaheim2	105	4	80	13950 Milton Ave
Anaheim2	105	5	180	13950 Milton Ave
Anaheim2	105	6	300	13950 Milton Ave
Anaheim2	106	1	0	14571 Magnolia St.
Anaheim2	106	2	120	14571 Magnolia St.
Anaheim2	106	3	240	14571 Magnolia St.
Anaheim2	106	4	60	14571 Magnolia St.
Anaheim2	106	5	180	14571 Magnolia St.
Anaheim2	106	6	300	14571 Magnolia St.
Anaheim2	107	1	90	10175 Slater Avenue
Anaheim2	107	2	210	10175 Slater Avenue
Anaheim2	107	3	330	10175 Slater Avenue
Anaheim2	108	1	0	7472 Warner Avenue
Anaheim2	108	2	120	7472 Warner Avenue
Anaheim2	108	3	240	7472 Warner Avenue
Anaheim2	108	4	60	7472 Warner Avenue
Anaheim2	108	5	180	7472 Warner Avenue
Anaheim2	108	6	300	7472 Warner Avenue
Anaheim2	109	1	0	15246 Transistor Lane
Anaheim2	109	2	0	15246 Transistor Lane
Anaheim2	109	3	0	15246 Transistor Lane
Anaheim2	110	1	0	5117 W. First Street
Anaheim2	110	2	120	5117 W. First Street
Anaheim2	110	3	240	5117 W. First Street
Anaheim2	110	4	60	5117 W. First Street
Anaheim2	110	5	180	5117 W. First Street
Anaheim2	110	6	300	5117 W. First Street
Anaheim2	111	1	0	288 S. Harbor Blvd.
Anaheim2	111	2	120	288 S. Harbor Blvd.

Anaheim2	111	3	240	288 S. Harbor Blvd.
Anaheim2	111	4	60	288 S. Harbor Blvd.
Anaheim2	111	5	180	288 S. Harbor Blvd.
Anaheim2	111	6	300	288 S. Harbor Blvd.
Anaheim2	112	1	0	16111 Harbor Blvd.
Anaheim2	112	2	120	16111 Harbor Blvd.
Anaheim2	112	3	240	16111 Harbor Blvd.
Anaheim2	112	4	60	16111 Harbor Blvd.
Anaheim2	112	5	170	16111 Harbor Blvd.
Anaheim2	112	6	300	16111 Harbor Blvd.
Anaheim2	113	1	0	17150 Euclid Ave
Anaheim2	113	2	120	17150 Euclid Ave
Anaheim2	113	3	250	17150 Euclid Ave
Anaheim2	113	4	60	17150 Euclid Ave
Anaheim2	113	5	180	17150 Euclid Ave
Anaheim2	113	6	300	17150 Euclid Ave
Anaheim2	114	1	0	10540 Talbert Avenue
Anaheim2	114	2	120	10540 Talbert Avenue
Anaheim2	114	3	240	10540 Talbert Avenue
Anaheim2	114	4	60	10540 Talbert Avenue
Anaheim2	114	5	180	10540 Talbert Avenue
Anaheim2	114	6	300	10540 Talbert Avenue
Anaheim2	115	1	25	3598 Cadillac ave
Anaheim2	115	2	120	3598 Cadillac ave
Anaheim2	115	3	240	3598 Cadillac ave
Anaheim2	115	4	70	3598 Cadillac ave
Anaheim2	115	5	180	3598 Cadillac ave
Anaheim2	115	6	300	3598 Cadillac ave
Anaheim2	116	1	0	1503 South Coast Dr
Anaheim2	116	2	120	1503 South Coast Dr
Anaheim2	116	3	240	1503 South Coast Dr
Anaheim2	116	4	60	1503 South Coast Dr
Anaheim2	116	5	180	1503 South Coast Dr
Anaheim2	116	6	300	1503 South Coast Dr
Anaheim2	117	1	0	2914 E. Katella
Anaheim2	117	2	120	2914 E. Katella
Anaheim2	117	3	240	2914 E. Katella
Anaheim2	117	4	60	2914 E. Katella
Anaheim2	117	5	180	2914 E. Katella
Anaheim2	117	6	300	2914 E. Katella
Anaheim2	118	1	0	3230 Imperial Hwy.
Anaheim2	118	2	120	3230 Imperial Hwy.
Anaheim2	118	3	240	3230 Imperial Hwy.
Anaheim2	120	1	30	681 South Tustin St, #301
Anaheim2	120	2	150	681 South Tustin St, #301
Anaheim2	120	3	270	681 South Tustin St, #301
Anaheim2	120	4	90	681 South Tustin St, #301

Anaheim2	120	5	210	681 South Tustin St, #301
Anaheim2	120	6	320	681 South Tustin St, #301
Anaheim2	121	1	0	1517 3/4 N. Fairview Street
Anaheim2	121	2	110	1517 3/4 N. Fairview Street
Anaheim2	121	3	240	1517 3/4 N. Fairview Street
Anaheim2	121	4	60	1517 3/4 N. Fairview Street
Anaheim2	121	5	180	1517 3/4 N. Fairview Street
Anaheim2	121	6	300	1517 3/4 N. Fairview Street
Anaheim2	122	1	0	1403 N. Tustin Ave.
Anaheim2	122	2	120	1403 N. Tustin Ave.
Anaheim2	122	3	240	1403 N. Tustin Ave.
Anaheim2	122	4	60	1403 N. Tustin Ave.
Anaheim2	122	5	185	1403 N. Tustin Ave.
Anaheim2	122	6	300	1403 N. Tustin Ave.
Anaheim2	123	1	0	15246 Transistor Lane
Anaheim2	123	2	0	15246 Transistor Lane
Anaheim2	124	1	50	1851 E. 1st Street
Anaheim2	124	2	155	1851 E. 1st Street
Anaheim2	124	3	270	1851 E. 1st Street
Anaheim2	124	4	110	1851 E. 1st Street
Anaheim2	124	5	220	1851 E. 1st Street
Anaheim2	124	6	320	1851 E. 1st Street
Anaheim2	125	1	0	811 N. Broadway
Anaheim2	125	2	130	811 N. Broadway
Anaheim2	125	3	240	811 N. Broadway
Anaheim2	125	4	60	811 N. Broadway
Anaheim2	125	5	180	811 N. Broadway
Anaheim2	125	6	300	811 N. Broadway
Anaheim2	126	1	0	31371 Niguel Road
Anaheim2	126	2	0	31371 Niguel Road
Anaheim2	126	3	0	31371 Niguel Road
Anaheim2	126	4	0	31371 Niguel Road
Anaheim2	126	5	0	31371 Niguel Road
Anaheim2	127	1	0	31371 Niguel Road
Anaheim2	127	2	0	31371 Niguel Road
Anaheim2	127	3	0	31371 Niguel Road
Anaheim2	128	1	0	31371 Niguel Road
Anaheim2	128	2	0	31371 Niguel Road
Anaheim2	128	3	0	31371 Niguel Road
Anaheim2	130	1	0	15201 Woodlawn Ave.
Anaheim2	130	2	120	15201 Woodlawn Ave.
Anaheim2	130	3	240	15201 Woodlawn Ave.
Anaheim2	130	4	60	15201 Woodlawn Ave.
Anaheim2	130	5	180	15201 Woodlawn Ave.
Anaheim2	130	6	300	15201 Woodlawn Ave.
Anaheim2	131	1	0	1350 W. Edinger Ave
Anaheim2	131	2	120	1350 W. Edinger Ave

Anaheim2	131	3	240	1350 W. Edinger Ave
Anaheim2	131	4	60	1350 W. Edinger Ave
Anaheim2	131	5	180	1350 W. Edinger Ave
Anaheim2	131	6	300	1350 W. Edinger Ave
Anaheim2	132	1	20	2115 W McFadden Ave
Anaheim2	132	2	130	2115 W McFadden Ave
Anaheim2	132	3	250	2115 W McFadden Ave
Anaheim2	132	4	80	2115 W McFadden Ave
Anaheim2	132	5	200	2115 W McFadden Ave
Anaheim2	132	6	310	2115 W McFadden Ave
Anaheim2	133	1	0	1607 3/4 S. Main St
Anaheim2	133	2	120	1607 3/4 S. Main St
Anaheim2	133	3	240	1607 3/4 S. Main St
Anaheim2	133	4	60	1607 3/4 S. Main St
Anaheim2	133	5	180	1607 3/4 S. Main St
Anaheim2	133	6	300	1607 3/4 S. Main St
Anaheim2	134	1	0	1528 S. Standard Ave.
Anaheim2	134	2	120	1528 S. Standard Ave.
Anaheim2	134	3	240	1528 S. Standard Ave.
Anaheim2	134	4	60	1528 S. Standard Ave.
Anaheim2	134	5	180	1528 S. Standard Ave.
Anaheim2	134	6	300	1528 S. Standard Ave.
Anaheim2	135	1	40	3100 Bristol St.
Anaheim2	135	2	160	3100 Bristol St.
Anaheim2	135	3	280	3100 Bristol St.
Anaheim2	135	4	100	3100 Bristol St.
Anaheim2	135	5	220	3100 Bristol St.
Anaheim2	135	6	340	3100 Bristol St.
Anaheim2	136	4	0	15246 Transistor Lane
Anaheim2	137	1	0	18071 Fitch
Anaheim2	137	2	120	18071 Fitch
Anaheim2	137	3	240	18071 Fitch
Anaheim2	137	4	60	18071 Fitch
Anaheim2	137	5	180	18071 Fitch
Anaheim2	137	6	300	18071 Fitch
Anaheim2	138	1	0	2621 S. Bristol Street
Anaheim2	138	2	120	2621 S. Bristol Street
Anaheim2	138	3	240	2621 S. Bristol Street
Anaheim2	138	4	60	2621 S. Bristol Street
Anaheim2	138	5	180	2621 S. Bristol Street
Anaheim2	138	6	300	2621 S. Bristol Street
Anaheim2	139	1	0	2299 Harbor Boulevard
Anaheim2	139	2	120	2299 Harbor Boulevard
Anaheim2	139	3	240	2299 Harbor Boulevard
Anaheim2	140	1	0	Lakewood & Rose
Anaheim2	140	2	120	Lakewood & Rose
Anaheim2	140	3	240	Lakewood & Rose

Anaheim2	140	4	60	Lakewood & Rose
Anaheim2	140	5	180	Lakewood & Rose
Anaheim2	140	6	300	Lakewood & Rose
Anaheim2	141	1	0	902 N. Grand Avenue
Anaheim2	141	2	120	902 N. Grand Avenue
Anaheim2	141	3	240	902 N. Grand Avenue
Anaheim2	141	4	60	902 N. Grand Avenue
Anaheim2	141	5	180	902 N. Grand Avenue
Anaheim2	141	6	300	902 N. Grand Avenue
Anaheim2	142	1	60	34381 Calle Portola
Anaheim2	142	2	150	34381 Calle Portola
Anaheim2	142	3	300	34381 Calle Portola
Anaheim2	143	1	0	2200 E McFadden
Anaheim2	143	2	120	2200 E McFadden
Anaheim2	143	3	240	2200 E McFadden
Anaheim2	143	4	70	2200 E McFadden
Anaheim2	143	5	180	2200 E McFadden
Anaheim2	143	6	300	2200 E McFadden
Anaheim2	144	1	30	2721 S Grand
Anaheim2	144	2	150	2721 S Grand
Anaheim2	144	3	270	2721 S Grand
Anaheim2	144	4	90	2721 S Grand
Anaheim2	144	5	210	2721 S Grand
Anaheim2	144	6	330	2721 S Grand
Anaheim2	145	1	0	225 W. Main Street
Anaheim2	145	2	120	225 W. Main Street
Anaheim2	145	3	240	225 W. Main Street
Anaheim2	146	1	45	12711 Newport Ave
Anaheim2	146	2	165	12711 Newport Ave
Anaheim2	146	3	315	12711 Newport Ave
Anaheim2	146	4	110	12711 Newport Ave
Anaheim2	146	5	220	12711 Newport Ave
Anaheim2	146	6	355	12711 Newport Ave
Anaheim2	147	1	40	1971 Irvine Blvd
Anaheim2	147	2	150	1971 Irvine Blvd
Anaheim2	147	3	270	1971 Irvine Blvd
Anaheim2	148	1	50	1611 El Camino Real
Anaheim2	148	2	160	1611 El Camino Real
Anaheim2	148	3	290	1611 El Camino Real
Anaheim2	149	1	100	2631 Michelle Drive
Anaheim2	149	2	210	2631 Michelle Drive
Anaheim2	149	3	330	2631 Michelle Drive
Anaheim2	150	1	0	1730 Pomona Ave
Anaheim2	150	2	120	1730 Pomona Ave
Anaheim2	150	3	240	1730 Pomona Ave
Anaheim2	150	4	60	1730 Pomona Ave
Anaheim2	150	5	180	1730 Pomona Ave

Anaheim2	150	6	300	1730 Pomona Ave
Anaheim2	151	1	45	275 Victoria St
Anaheim2	151	2	165	275 Victoria St
Anaheim2	151	3	275	275 Victoria St
Anaheim2	151	4	105	275 Victoria St
Anaheim2	151	5	215	275 Victoria St
Anaheim2	151	6	340	275 Victoria St
Anaheim2	153	1	0	2955 Fairview Rd
Anaheim2	153	2	110	2955 Fairview Rd
Anaheim2	153	3	240	2955 Fairview Rd
Anaheim2	155	1	0	10601 Firestone Blvd
Anaheim2	155	2	120	10601 Firestone Blvd
Anaheim2	155	3	240	10601 Firestone Blvd
Anaheim2	155	4	60	10601 Firestone Blvd
Anaheim2	155	5	180	10601 Firestone Blvd
Anaheim2	155	6	300	10601 Firestone Blvd
Anaheim2	158	1	70	16390 Pacific Coast Highway, Suite R300
Anaheim2	158	2	140	16390 Pacific Coast Highway, Suite R300
Anaheim2	158	3	320	16390 Pacific Coast Highway, Suite R300
Anaheim2	159	1	70	3815 Warner Avenue
Anaheim2	159	2	150	3815 Warner Avenue
Anaheim2	159	3	310	3815 Warner Avenue
Anaheim2	161	1	0	5566 Bolsa Ave.
Anaheim2	161	2	120	5566 Bolsa Ave.
Anaheim2	161	3	240	5566 Bolsa Ave.
Anaheim2	161	4	60	5566 Bolsa Ave.
Anaheim2	161	5	180	5566 Bolsa Ave.
Anaheim2	161	6	300	5566 Bolsa Ave.
Anaheim2	162	1	0	1315 W. 5th Street
Anaheim2	162	2	0	1315 W. 5th Street
Anaheim2	162	3	0	1315 W. 5th Street
Anaheim2	162	4	0	1315 W. 5th Street
Anaheim2	162	5	0	1315 W. 5th Street
Anaheim2	162	6	0	1315 W. 5th Street
Anaheim2	163	1	0	1315 W. 5th Street
Anaheim2	163	2	0	1315 W. 5th Street
Anaheim2	163	3	0	1315 W. 5th Street
Anaheim2	163	4	0	1315 W. 5th Street
Anaheim2	163	5	0	1315 W. 5th Street
Anaheim2	163	6	0	1315 W. 5th Street
Anaheim2	164	1	0	1315 W. 5th Street
Anaheim2	164	2	0	1315 W. 5th Street
Anaheim2	164	3	0	1315 W. 5th Street
Anaheim2	164	4	0	1315 W. 5th Street
Anaheim2	164	5	0	1315 W. 5th Street
Anaheim2	164	6	0	1315 W. 5th Street
Anaheim2	165	1	0	1115 E. Market St.

Anaheim2	165	2	120	1115 E. Market St.
Anaheim2	165	3	240	1115 E. Market St.
Anaheim2	165	4	60	1115 E. Market St.
Anaheim2	165	5	180	1115 E. Market St.
Anaheim2	165	6	300	1115 E. Market St.
Anaheim2	166	1	0	8839 Park St.
Anaheim2	166	2	120	8839 Park St.
Anaheim2	166	3	240	8839 Park St.
Anaheim2	166	4	60	8839 Park St.
Anaheim2	166	5	180	8839 Park St.
Anaheim2	166	6	300	8839 Park St.
Anaheim2	167	1	0	18377 Beach Blvd
Anaheim2	167	2	120	18377 Beach Blvd
Anaheim2	167	3	240	18377 Beach Blvd
Anaheim2	167	4	60	18377 Beach Blvd
Anaheim2	167	5	180	18377 Beach Blvd
Anaheim2	167	6	300	18377 Beach Blvd
Anaheim2	168	1	0	Tower M9 T1 Del Amo Ellis Line, East of Santa Maria, South of El Lago
Anaheim2	168	2	120	Tower M9 T1 Del Amo Ellis Line, East of Santa Maria, South of El Lago
Anaheim2	168	3	240	Tower M9 T1 Del Amo Ellis Line, East of Santa Maria, South of El Lago
Anaheim2	168	4	60	Tower M9 T1 Del Amo Ellis Line, East of Santa Maria, South of El Lago
Anaheim2	168	5	180	Tower M9 T1 Del Amo Ellis Line, East of Santa Maria, South of El Lago
Anaheim2	168	6	300	Tower M9 T1 Del Amo Ellis Line, East of Santa Maria, South of El Lago
Anaheim2	169	1	10	15171 Beach Blvd.
Anaheim2	169	2	120	15171 Beach Blvd.
Anaheim2	169	3	240	15171 Beach Blvd.
Anaheim2	169	4	60	15171 Beach Blvd.
Anaheim2	169	5	180	15171 Beach Blvd.
Anaheim2	169	6	300	15171 Beach Blvd.
Anaheim2	170	1	0	15496 Magnolia
Anaheim2	170	2	120	15496 Magnolia
Anaheim2	170	3	240	15496 Magnolia
Anaheim2	170	4	60	15496 Magnolia
Anaheim2	170	5	180	15496 Magnolia
Anaheim2	170	6	300	15496 Magnolia
Anaheim2	171	1	0	9930 Bolsa Ave
Anaheim2	171	2	120	9930 Bolsa Ave
Anaheim2	171	3	240	9930 Bolsa Ave
Anaheim2	171	4	60	9930 Bolsa Ave
Anaheim2	171	5	180	9930 Bolsa Ave
Anaheim2	171	6	300	9930 Bolsa Ave
Anaheim2	172	1	30	8341 Westminster Blvd
Anaheim2	172	2	150	8341 Westminster Blvd
Anaheim2	172	3	270	8341 Westminster Blvd
Anaheim2	172	4	100	8341 Westminster Blvd
Anaheim2	172	5	210	8341 Westminster Blvd
Anaheim2	172	6	330	8341 Westminster Blvd

Anaheim2	173	1	100	7272 Chapman Ave
Anaheim2	173	2	220	7272 Chapman Ave
Anaheim2	173	3	320	7272 Chapman Ave
Anaheim2	174	1	0	12301 Magnolia St
Anaheim2	174	2	120	12301 Magnolia St
Anaheim2	174	3	240	12301 Magnolia St
Anaheim2	174	4	60	12301 Magnolia St
Anaheim2	174	5	180	12301 Magnolia St
Anaheim2	174	6	300	12301 Magnolia St
Anaheim2	175	1	0	10531 Acacia Ave
Anaheim2	175	2	110	10531 Acacia Ave
Anaheim2	175	3	240	10531 Acacia Ave
Anaheim2	175	4	60	10531 Acacia Ave
Anaheim2	175	5	180	10531 Acacia Ave
Anaheim2	175	6	300	10531 Acacia Ave
Anaheim2	176	1	0	12432 9th Street
Anaheim2	176	2	120	12432 9th Street
Anaheim2	176	3	240	12432 9th Street
Anaheim2	176	4	60	12432 9th Street
Anaheim2	176	5	180	12432 9th Street
Anaheim2	176	6	300	12432 9th Street
Anaheim2	177	1	0	1108 N Harbor Blvd.
Anaheim2	177	2	120	1108 N Harbor Blvd.
Anaheim2	177	3	240	1108 N Harbor Blvd.
Anaheim2	177	4	60	1108 N Harbor Blvd.
Anaheim2	177	5	180	1108 N Harbor Blvd.
Anaheim2	177	6	300	1108 N Harbor Blvd.
Anaheim2	178	1	0	2715 W. 1st St.
Anaheim2	178	2	120	2715 W. 1st St.
Anaheim2	178	3	240	2715 W. 1st St.
Anaheim2	178	4	60	2715 W. 1st St.
Anaheim2	178	5	180	2715 W. 1st St.
Anaheim2	178	6	300	2715 W. 1st St.
Anaheim2	179	1	0	2041 S. Susan St
Anaheim2	179	2	120	2041 S. Susan St
Anaheim2	179	3	240	2041 S. Susan St
Anaheim2	179	4	60	2041 S. Susan St
Anaheim2	179	5	180	2041 S. Susan St
Anaheim2	179	6	300	2041 S. Susan St
Anaheim2	181	1	0	19671 Beach Blvd.
Anaheim2	181	2	120	19671 Beach Blvd.
Anaheim2	181	3	240	19671 Beach Blvd.
Anaheim2	181	4	60	19671 Beach Blvd.
Anaheim2	181	5	180	19671 Beach Blvd.
Anaheim2	181	6	300	19671 Beach Blvd.
Anaheim2	182	1	0	19204 Lookout Lane
Anaheim2	182	2	120	19204 Lookout Lane

Anaheim2	182	3	240	19204 Lookout Lane
Anaheim2	182	4	60	19204 Lookout Lane
Anaheim2	182	5	180	19204 Lookout Lane
Anaheim2	182	6	300	19204 Lookout Lane
Anaheim2	183	1	0	19250 Brookhurst St
Anaheim2	183	2	110	19250 Brookhurst St
Anaheim2	183	3	230	19250 Brookhurst St
Anaheim2	183	4	60	19250 Brookhurst St
Anaheim2	183	5	160	19250 Brookhurst St
Anaheim2	183	6	300	19250 Brookhurst St
Anaheim2	184	1	60	20422 Beach Blvd
Anaheim2	184	2	180	20422 Beach Blvd
Anaheim2	184	3	300	20422 Beach Blvd
Anaheim2	184	4	120	20422 Beach Blvd
Anaheim2	184	5	240	20422 Beach Blvd
Anaheim2	184	6	350	20422 Beach Blvd
Anaheim2	185	1	0	20112 Magnolia Street
Anaheim2	185	2	120	20112 Magnolia Street
Anaheim2	185	3	240	20112 Magnolia Street
Anaheim2	185	4	60	20112 Magnolia Street
Anaheim2	185	5	180	20112 Magnolia Street
Anaheim2	185	6	300	20112 Magnolia Street
Anaheim2	187	1	0	10160 Atlanta Avenue
Anaheim2	187	2	120	10160 Atlanta Avenue
Anaheim2	187	3	230	10160 Atlanta Avenue
Anaheim2	187	4	60	10160 Atlanta Avenue
Anaheim2	187	5	180	10160 Atlanta Avenue
Anaheim2	187	6	300	10160 Atlanta Avenue
Anaheim2	188	1	20	West of Magnolia on Hamilton Ave.
Anaheim2	188	2	140	West of Magnolia on Hamilton Ave.
Anaheim2	188	3	260	West of Magnolia on Hamilton Ave.
Anaheim2	188	4	80	West of Magnolia on Hamilton Ave.
Anaheim2	188	5	200	West of Magnolia on Hamilton Ave.
Anaheim2	188	6	320	West of Magnolia on Hamilton Ave.
Anaheim2	189	1	0	9040 Telegraph Rd.
Anaheim2	189	2	120	9040 Telegraph Rd.
Anaheim2	189	3	240	9040 Telegraph Rd.
Anaheim2	189	4	60	9040 Telegraph Rd.
Anaheim2	189	5	180	9040 Telegraph Rd.
Anaheim2	189	6	300	9040 Telegraph Rd.
Anaheim2	190	1	0	14528 Edwards St.
Anaheim2	190	2	120	14528 Edwards St.
Anaheim2	190	3	240	14528 Edwards St.
Anaheim2	190	4	60	14528 Edwards St.
Anaheim2	190	5	180	14528 Edwards St.
Anaheim2	190	6	300	14528 Edwards St.
Anaheim2	191	1	30	12850 Robinson Drive

Anaheim2	191	2	150	12850 Robinson Drive
Anaheim2	191	3	270	12850 Robinson Drive
Anaheim2	191	4	90	12850 Robinson Drive
Anaheim2	191	5	210	12850 Robinson Drive
Anaheim2	191	6	330	12850 Robinson Drive
Anaheim2	192	1	0	21650 Elmwood St.
Anaheim2	192	2	170	21650 Elmwood St.
Anaheim2	192	3	270	21650 Elmwood St.
Anaheim2	193	1	0	1720 Adams
Anaheim2	193	2	120	1720 Adams
Anaheim2	193	3	240	1720 Adams
Anaheim2	194	1	0	1701 Golf Course Dr.
Anaheim2	194	2	120	1701 Golf Course Dr.
Anaheim2	194	3	240	1701 Golf Course Dr.
Anaheim2	195	1	0	2065 Placentia Ave.
Anaheim2	195	2	120	2065 Placentia Ave.
Anaheim2	195	3	240	2065 Placentia Ave.
Anaheim2	196	1	0	961 W. 17th Street
Anaheim2	196	2	120	961 W. 17th Street
Anaheim2	196	3	240	961 W. 17th Street
Anaheim2	196	4	60	961 W. 17th Street
Anaheim2	196	5	180	961 W. 17th Street
Anaheim2	196	6	300	961 W. 17th Street
Anaheim2	197	1	0	601 S Santa Fe
Anaheim2	197	2	120	601 S Santa Fe
Anaheim2	197	3	240	601 S Santa Fe
Anaheim2	197	4	60	601 S Santa Fe
Anaheim2	197	5	180	601 S Santa Fe
Anaheim2	197	6	300	601 S Santa Fe
Anaheim2	198	1	0	1901 Newport Blvd.
Anaheim2	198	2	120	1901 Newport Blvd.
Anaheim2	198	3	240	1901 Newport Blvd.
Anaheim2	198	4	60	1901 Newport Blvd.
Anaheim2	198	5	180	1901 Newport Blvd.
Anaheim2	198	6	300	1901 Newport Blvd.
Anaheim2	199	1	90	21422 1/2 Palomar Street
Anaheim2	199	2	150	21422 1/2 Palomar Street
Anaheim2	199	3	270	21422 1/2 Palomar Street
Anaheim2	201	1	30	180 N. Riverview Dr.
Anaheim2	201	2	150	180 N. Riverview Dr.
Anaheim2	201	3	270	180 N. Riverview Dr.
Anaheim2	201	4	90	180 N. Riverview Dr.
Anaheim2	201	5	210	180 N. Riverview Dr.
Anaheim2	201	6	330	180 N. Riverview Dr.
Anaheim2	203	1	30	5520 E. La Palma Ave.
Anaheim2	203	2	150	5520 E. La Palma Ave.
Anaheim2	203	3	270	5520 E. La Palma Ave.

Anaheim2	204	1	10	1441 West Balboa Blvd.
Anaheim2	204	2	100	1441 West Balboa Blvd.
Anaheim2	204	3	320	1441 West Balboa Blvd.
Anaheim2	205	1	0	2043 Westcliff Dr.
Anaheim2	205	2	120	2043 Westcliff Dr.
Anaheim2	205	3	240	2043 Westcliff Dr.
Anaheim2	206	1	0	55 Fair Drive (Huntington Dorm #4)
Anaheim2	206	2	120	55 Fair Drive (Huntington Dorm #4)
Anaheim2	206	3	240	55 Fair Drive (Huntington Dorm #4)
Anaheim2	206	4	60	55 Fair Drive (Huntington Dorm #4)
Anaheim2	206	5	180	55 Fair Drive (Huntington Dorm #4)
Anaheim2	206	6	300	55 Fair Drive (Huntington Dorm #4)
Anaheim2	209	1	30	4667 MacArthur Blvd.
Anaheim2	209	2	150	4667 MacArthur Blvd.
Anaheim2	209	3	270	4667 MacArthur Blvd.
Anaheim2	209	4	75	4667 MacArthur Blvd.
Anaheim2	209	5	210	4667 MacArthur Blvd.
Anaheim2	209	6	330	4667 MacArthur Blvd.
Anaheim2	210	1	70	1401 Dove Street
Anaheim2	210	2	150	1401 Dove Street
Anaheim2	210	3	270	1401 Dove Street
Anaheim2	214	1	0	405 fwy & Culver
Anaheim2	214	2	120	405 fwy & Culver
Anaheim2	214	3	250	405 fwy & Culver
Anaheim2	215	1	20	Jeffrey & Barranca
Anaheim2	215	2	140	Jeffrey & Barranca
Anaheim2	215	3	270	Jeffrey & Barranca
Anaheim2	215	4	80	Jeffrey & Barranca
Anaheim2	215	5	210	Jeffrey & Barranca
Anaheim2	215	6	330	Jeffrey & Barranca
Anaheim2	216	1	20	405 fwy & Jeffrey
Anaheim2	216	2	130	405 fwy & Jeffrey
Anaheim2	216	3	270	405 fwy & Jeffrey
Anaheim2	216	4	80	405 fwy & Jeffrey
Anaheim2	216	5	190	405 fwy & Jeffrey
Anaheim2	216	6	330	405 fwy & Jeffrey
Anaheim2	218	1	0	6900 Alton Pkwy
Anaheim2	218	2	120	6900 Alton Pkwy
Anaheim2	218	3	240	6900 Alton Pkwy
Anaheim2	218	4	60	6900 Alton Pkwy
Anaheim2	218	5	180	6900 Alton Pkwy
Anaheim2	218	6	300	6900 Alton Pkwy
Anaheim2	219	1	0	90 Pacifica Ave.
Anaheim2	219	2	120	90 Pacifica Ave.
Anaheim2	219	3	240	90 Pacifica Ave.
Anaheim2	220	1	60	8677 Research Dr.
Anaheim2	220	2	180	8677 Research Dr.

Anaheim2	220	3	300	8677 Research Dr.
Anaheim2	221	1	350	10 Thomas
Anaheim2	221	2	120	10 Thomas
Anaheim2	221	3	240	10 Thomas
Anaheim2	222	1	0	23046 Avenida de la Carlota
Anaheim2	222	2	140	23046 Avenida de la Carlota
Anaheim2	222	3	240	23046 Avenida de la Carlota
Anaheim2	223	1	30	24280 Swartz
Anaheim2	223	2	150	24280 Swartz
Anaheim2	223	3	270	24280 Swartz
Anaheim2	224	1	0	24422 Avenida de La Carlota
Anaheim2	224	2	120	24422 Avenida de La Carlota
Anaheim2	224	3	240	24422 Avenida de La Carlota
Anaheim2	225	1	90	25181 Paseo de Alicia
Anaheim2	225	2	210	25181 Paseo de Alicia
Anaheim2	225	3	320	25181 Paseo de Alicia
Anaheim2	227	1	0	Paseo de Valencia/west of Cabot
Anaheim2	227	2	90	Paseo de Valencia/west of Cabot
Anaheim2	227	3	260	Paseo de Valencia/west of Cabot
Anaheim2	227	4	40	Paseo de Valencia/west of Cabot
Anaheim2	227	5	150	Paseo de Valencia/west of Cabot
Anaheim2	227	6	300	Paseo de Valencia/west of Cabot
Anaheim2	228	1	160	25655 Nellie Gail Rd.
Anaheim2	228	2	270	25655 Nellie Gail Rd.
Anaheim2	228	3	350	25655 Nellie Gail Rd.
Anaheim2	229	1	30	NO ADDRESS YET
Anaheim2	229	2	160	NO ADDRESS YET
Anaheim2	229	3	240	NO ADDRESS YET
Anaheim2	231	1	0	16255 Whittier Blvd
Anaheim2	231	2	120	16255 Whittier Blvd
Anaheim2	231	3	240	16255 Whittier Blvd
Anaheim2	233	1	0	1400 W. Whittier Blvd.
Anaheim2	233	2	120	1400 W. Whittier Blvd.
Anaheim2	233	3	240	1400 W. Whittier Blvd.
Anaheim2	233	4	60	1400 W. Whittier Blvd.
Anaheim2	233	5	180	1400 W. Whittier Blvd.
Anaheim2	233	6	300	1400 W. Whittier Blvd.
Anaheim2	234	1	0	945 E. Whittier Blvd.
Anaheim2	234	2	120	945 E. Whittier Blvd.
Anaheim2	234	3	240	945 E. Whittier Blvd.
Anaheim2	235	1	0	420 E. Lambert Road
Anaheim2	235	2	120	420 E. Lambert Road
Anaheim2	235	3	240	420 E. Lambert Road
Anaheim2	235	4	60	420 E. Lambert Road
Anaheim2	235	5	180	420 E. Lambert Road
Anaheim2	235	6	300	420 E. Lambert Road
Anaheim2	236	1	25	625 Columbia Street

Anaheim2	236	2	130	625 Columbia Street
Anaheim2	236	3	240	625 Columbia Street
Anaheim2	236	4	80	625 Columbia Street
Anaheim2	236	5	180	625 Columbia Street
Anaheim2	236	6	300	625 Columbia Street
Anaheim2	238	1	0	12714 Los Nietos
Anaheim2	238	2	120	12714 Los Nietos
Anaheim2	238	3	240	12714 Los Nietos
Anaheim2	238	4	60	12714 Los Nietos
Anaheim2	238	5	180	12714 Los Nietos
Anaheim2	238	6	300	12714 Los Nietos
Anaheim2	239	1	180	2101 Tuffree Road
Anaheim2	239	2	240	2101 Tuffree Road
Anaheim2	239	3	300	2101 Tuffree Road
Anaheim2	240	1	50	4401 Atlantic Ave
Anaheim2	240	2	170	4401 Atlantic Ave
Anaheim2	240	3	290	4401 Atlantic Ave
Anaheim2	240	4	110	4401 Atlantic Ave
Anaheim2	240	5	230	4401 Atlantic Ave
Anaheim2	240	6	350	4401 Atlantic Ave
Anaheim2	241	1	20	12052 E Chapman
Anaheim2	241	2	140	12052 E Chapman
Anaheim2	241	3	260	12052 E Chapman
Anaheim2	242	1	0	6575 Crescent Avenue
Anaheim2	242	2	120	6575 Crescent Avenue
Anaheim2	242	3	240	6575 Crescent Avenue
Anaheim2	242	4	60	6575 Crescent Avenue
Anaheim2	242	5	180	6575 Crescent Avenue
Anaheim2	242	6	300	6575 Crescent Avenue
Anaheim2	243	1	0	625 South Euclid Street, 19B
Anaheim2	243	2	120	625 South Euclid Street, 19B
Anaheim2	243	3	240	625 South Euclid Street, 19B
Anaheim2	243	4	60	625 South Euclid Street, 19B
Anaheim2	243	5	180	625 South Euclid Street, 19B
Anaheim2	243	6	300	625 South Euclid Street, 19B
Anaheim2	244	1	50	5175 Ball Road
Anaheim2	244	2	180	5175 Ball Road
Anaheim2	244	3	300	5175 Ball Road
Anaheim2	245	1	30	1026 S. East Street
Anaheim2	245	2	150	1026 S. East Street
Anaheim2	245	3	270	1026 S. East Street
Anaheim2	245	4	90	1026 S. East Street
Anaheim2	245	5	210	1026 S. East Street
Anaheim2	245	6	330	1026 S. East Street
Anaheim2	246	1	30	1511 N. Main Street
Anaheim2	246	2	150	1511 N. Main Street
Anaheim2	246	3	270	1511 N. Main Street

Anaheim2	246	4	90	1511 N. Main Street
Anaheim2	246	5	210	1511 N. Main Street
Anaheim2	246	6	330	1511 N. Main Street
Anaheim2	247	1	0	Thomas Guide 770-B5
Anaheim2	247	2	130	Thomas Guide 770-B5
Anaheim2	247	3	250	Thomas Guide 770-B5
Anaheim2	247	4	60	Thomas Guide 770-B5
Anaheim2	247	5	180	Thomas Guide 770-B5
Anaheim2	247	6	300	Thomas Guide 770-B5
Anaheim2	249	1	120	5921 E. Carver Lane
Anaheim2	249	2	210	5921 E. Carver Lane
Anaheim2	249	3	320	5921 E. Carver Lane
Anaheim2	250	1	60	2406 Eaton Ct.
Anaheim2	250	2	240	2406 Eaton Ct.
Anaheim2	250	3	320	2406 Eaton Ct.
Anaheim2	251	1	0	Thomas Guide Page 770 Grid J-3
Anaheim2	251	2	120	Thomas Guide Page 770 Grid J-3
Anaheim2	251	3	240	Thomas Guide Page 770 Grid J-3
Anaheim2	251	4	60	Thomas Guide Page 770 Grid J-3
Anaheim2	251	5	180	Thomas Guide Page 770 Grid J-3
Anaheim2	251	6	300	Thomas Guide Page 770 Grid J-3
Anaheim2	253	1	120	945 S Weir Canyon Rd
Anaheim2	253	2	230	945 S Weir Canyon Rd
Anaheim2	253	3	330	945 S Weir Canyon Rd
Anaheim2	255	1	10	24835 La Palma Ave.
Anaheim2	255	2	130	24835 La Palma Ave.
Anaheim2	255	3	250	24835 La Palma Ave.
Anaheim2	256	1	90	7520 E. Chapman Ave
Anaheim2	256	2	160	7520 E. Chapman Ave
Anaheim2	256	3	300	7520 E. Chapman Ave
Anaheim2	257	1	0	Newport/Hideaway
Anaheim2	257	2	60	Newport/Hideaway
Anaheim2	257	3	300	Newport/Hideaway
Anaheim2	258	1	0	19211 Dodge Ave.
Anaheim2	258	2	150	19211 Dodge Ave.
Anaheim2	258	3	270	19211 Dodge Ave.
Anaheim2	259	1	0	10532 Painter Avenue
Anaheim2	259	2	120	10532 Painter Avenue
Anaheim2	259	3	240	10532 Painter Avenue
Anaheim2	260	1	0	4725 E Chapman
Anaheim2	260	2	120	4725 E Chapman
Anaheim2	260	3	240	4725 E Chapman
Anaheim2	260	4	60	4725 E Chapman
Anaheim2	260	5	180	4725 E Chapman
Anaheim2	260	6	300	4725 E Chapman
Anaheim2	261	1	0	3335 E. Chapman
Anaheim2	261	2	120	3335 E. Chapman

Anaheim2	261	3	240	3335 E. Chapman
Anaheim2	262	1	0	10840 Norwalk Blvd
Anaheim2	262	2	120	10840 Norwalk Blvd
Anaheim2	262	3	240	10840 Norwalk Blvd
Anaheim2	263	1	30	2910 N Santiago Blvd
Anaheim2	263	2	150	2910 N Santiago Blvd
Anaheim2	263	3	270	2910 N Santiago Blvd
Anaheim2	264	1	15	410 Fletcher ave
Anaheim2	264	2	130	410 Fletcher ave
Anaheim2	264	3	230	410 Fletcher ave
Anaheim2	264	4	60	410 Fletcher ave
Anaheim2	264	5	180	410 Fletcher ave
Anaheim2	264	6	300	410 Fletcher ave
Anaheim2	265	1	70	701 S. Sunkist Street
Anaheim2	265	2	180	701 S. Sunkist Street
Anaheim2	265	3	300	701 S. Sunkist Street
Anaheim2	269	1	60	3997 Irvine Blvd.
Anaheim2	269	2	180	3997 Irvine Blvd.
Anaheim2	269	3	300	3997 Irvine Blvd.
Anaheim2	270	1	150	4955 Portola Parkway
Anaheim2	270	2	210	4955 Portola Parkway
Anaheim2	270	3	310	4955 Portola Parkway
Anaheim2	271	1	20	5200 Irvine Boulevard
Anaheim2	271	2	140	5200 Irvine Boulevard
Anaheim2	271	3	260	5200 Irvine Boulevard
Anaheim2	271	4	80	5200 Irvine Boulevard
Anaheim2	271	5	200	5200 Irvine Boulevard
Anaheim2	271	6	320	5200 Irvine Boulevard
Anaheim2	272	1	0	350 Commerce
Anaheim2	272	2	160	350 Commerce
Anaheim2	272	3	240	350 Commerce
Anaheim2	272	4	60	350 Commerce
Anaheim2	272	5	200	350 Commerce
Anaheim2	272	6	300	350 Commerce
Anaheim2	273	1	10	3057 Edinger Ave
Anaheim2	273	2	120	3057 Edinger Ave
Anaheim2	273	3	220	3057 Edinger Ave
Anaheim2	274	1	100	4200 Trabuco Road
Anaheim2	274	2	230	4200 Trabuco Road
Anaheim2	274	3	330	4200 Trabuco Road
Anaheim2	275	1	0	15333 Culver Drive
Anaheim2	275	2	120	15333 Culver Drive
Anaheim2	275	3	250	15333 Culver Drive
Anaheim2	276	1	15	15025.1/2 Yale Ave
Anaheim2	276	2	150	15025.1/2 Yale Ave
Anaheim2	276	3	270	15025.1/2 Yale Ave
Anaheim2	276	4	90	15025.1/2 Yale Ave

Anaheim2	276	5	220	15025.1/2 Yale Ave
Anaheim2	276	6	320	15025.1/2 Yale Ave
Anaheim2	277	1	60	18 Truman
Anaheim2	277	2	180	18 Truman
Anaheim2	277	3	300	18 Truman
Anaheim2	278	1	120	14972 Sand Canyon Ave
Anaheim2	278	2	240	14972 Sand Canyon Ave
Anaheim2	278	3	350	14972 Sand Canyon Ave
Anaheim2	282	1	10	241/Loma Ridge Rd
Anaheim2	282	2	100	241/Loma Ridge Rd
Anaheim2	283	1	165	241/Presida Canyon Rd
Anaheim2	283	2	250	241/Presida Canyon Rd
Anaheim2	284	1	0	Davenrich St.
Anaheim2	284	2	120	Davenrich St.
Anaheim2	284	3	240	Davenrich St.
Anaheim2	284	4	60	Davenrich St.
Anaheim2	284	5	180	Davenrich St.
Anaheim2	284	6	300	Davenrich St.
Anaheim2	285	1	50	NO ADDRESS YET
Anaheim2	285	2	150	NO ADDRESS YET
Anaheim2	285	3	220	NO ADDRESS YET
Anaheim2	287	1	30	241/Windy Ridge Toll Plaza
Anaheim2	287	2	100	241/Windy Ridge Toll Plaza
Anaheim2	291	1	0	2740 N Grand
Anaheim2	291	2	120	2740 N Grand
Anaheim2	291	3	240	2740 N Grand
Anaheim2	291	4	80	2740 N Grand
Anaheim2	291	5	170	2740 N Grand
Anaheim2	291	6	300	2740 N Grand
Anaheim2	292	1	30	2210 N. Grand Ave.
Anaheim2	292	2	150	2210 N. Grand Ave.
Anaheim2	292	3	270	2210 N. Grand Ave.
Anaheim2	292	4	90	2210 N. Grand Ave.
Anaheim2	292	5	210	2210 N. Grand Ave.
Anaheim2	292	6	330	2210 N. Grand Ave.
Anaheim2	293	1	0	19432 Bake Parkway
Anaheim2	293	2	120	19432 Bake Parkway
Anaheim2	293	3	240	19432 Bake Parkway
Anaheim2	294	1	10	26001 Dimension Drive
Anaheim2	294	2	90	26001 Dimension Drive
Anaheim2	294	3	200	26001 Dimension Drive
Anaheim2	295	1	0	57 Parker
Anaheim2	295	2	120	57 Parker
Anaheim2	295	3	200	57 Parker
Anaheim2	296	1	0	24752 Toledo Lane
Anaheim2	296	2	120	24752 Toledo Lane
Anaheim2	296	3	240	24752 Toledo Lane

Anaheim2	297	1	0	21682 Lake Forest Dr.
Anaheim2	297	2	220	21682 Lake Forest Dr.
Anaheim2	297	3	290	21682 Lake Forest Dr.
Anaheim2	298	1	20	20742 Lake Forest Dr.
Anaheim2	298	2	240	20742 Lake Forest Dr.
Anaheim2	298	3	300	20742 Lake Forest Dr.
Anaheim2	300	1	0	28591 Santa Margarita Parkway
Anaheim2	300	2	120	28591 Santa Margarita Parkway
Anaheim2	300	3	240	28591 Santa Margarita Parkway
Anaheim2	301	1	30	20437 Live Oak Canyon
Anaheim2	301	2	150	20437 Live Oak Canyon
Anaheim2	301	3	270	20437 Live Oak Canyon
Anaheim2	302	1	30	31931 Dove Canyon Drive
Anaheim2	302	2	270	31931 Dove Canyon Drive
Anaheim2	302	3	330	31931 Dove Canyon Drive
Anaheim2	303	1	20	23086 Antonio Parkway
Anaheim2	303	2	220	23086 Antonio Parkway
Anaheim2	303	3	300	23086 Antonio Parkway
Anaheim2	304	1	30	23297 1/2 Coto de Caza Drive
Anaheim2	304	2	75	23297 1/2 Coto de Caza Drive
Anaheim2	304	3	145	23297 1/2 Coto de Caza Drive
Anaheim2	305	1	30	30021 Tomas
Anaheim2	305	2	150	30021 Tomas
Anaheim2	305	3	270	30021 Tomas
Anaheim2	306	1	120	22761 Olympiad
Anaheim2	306	2	190	22761 Olympiad
Anaheim2	306	3	320	22761 Olympiad
Anaheim2	307	1	90	23120 Alicia Pkwy
Anaheim2	307	2	200	23120 Alicia Pkwy
Anaheim2	307	3	320	23120 Alicia Pkwy
Anaheim2	308	1	220	22081 Hidalgo
Anaheim2	308	2	285	22081 Hidalgo
Anaheim2	308	3	345	22081 Hidalgo
Anaheim2	309	1	30	23391 Via Bahia
Anaheim2	309	2	150	23391 Via Bahia
Anaheim2	309	3	260	23391 Via Bahia
Anaheim2	310	1	20	26081 Via Pera
Anaheim2	310	2	160	26081 Via Pera
Anaheim2	310	3	310	26081 Via Pera
Anaheim2	311	1	0	23122 El Toro Rd
Anaheim2	311	2	150	23122 El Toro Rd
Anaheim2	311	3	270	23122 El Toro Rd
Anaheim2	311	4	100	23122 El Toro Rd
Anaheim2	311	5	220	23122 El Toro Rd
Anaheim2	311	6	310	23122 El Toro Rd
Anaheim2	312	1	30	25910 Acero
Anaheim2	312	2	150	25910 Acero

Anaheim2	312	3	270	25910 Acero
Anaheim2	312	4	70	25910 Acero
Anaheim2	312	5	210	25910 Acero
Anaheim2	312	6	330	25910 Acero
Anaheim2	314	1	30	24190 Olympiad
Anaheim2	314	2	150	24190 Olympiad
Anaheim2	314	3	270	24190 Olympiad
Anaheim2	315	1	60	25031 Panorama
Anaheim2	315	2	180	25031 Panorama
Anaheim2	315	3	290	25031 Panorama
Anaheim2	316	1	40	26852 Preciados Dr.
Anaheim2	316	2	140	26852 Preciados Dr.
Anaheim2	316	3	340	26852 Preciados Dr.
Anaheim2	317	1	70	26558.125 Marguerite Parkway
Anaheim2	317	2	240	26558.125 Marguerite Parkway
Anaheim2	317	3	340	26558.125 Marguerite Parkway
Anaheim2	318	1	60	26101 Antonio Parkway
Anaheim2	318	2	180	26101 Antonio Parkway
Anaheim2	318	3	300	26101 Antonio Parkway
Anaheim2	320	1	0	1225 S. West Place
Anaheim2	320	2	0	1225 S. West Place
Anaheim2	320	3	0	1225 S. West Place
Anaheim2	320	4	0	1225 S. West Place
Anaheim2	320	5	0	1225 S. West Place
Anaheim2	320	6	0	1225 S. West Place
Anaheim2	324	1	40	200 Pier D Ave
Anaheim2	324	2	260	200 Pier D Ave
Anaheim2	324	3	320	200 Pier D Ave
Anaheim2	325	1	70	25371 Commercentre Dr.
Anaheim2	325	2	180	25371 Commercentre Dr.
Anaheim2	325	3	300	25371 Commercentre Dr.
Anaheim2	326	1	10	22511 Aspan St.
Anaheim2	326	2	130	22511 Aspan St.
Anaheim2	326	3	270	22511 Aspan St.
Anaheim2	327	1	80	24141 Moulton Parkway
Anaheim2	327	2	180	24141 Moulton Parkway
Anaheim2	327	3	280	24141 Moulton Parkway
Anaheim2	328	1	30	Tract No. 11390 Un-a
Anaheim2	328	2	150	Tract No. 11390 Un-a
Anaheim2	328	3	270	Tract No. 11390 Un-a
Anaheim2	328	4	90	Tract No. 11390 Un-a
Anaheim2	328	5	210	Tract No. 11390 Un-a
Anaheim2	328	6	330	Tract No. 11390 Un-a
Anaheim2	329	1	60	6956 Cherry Ave.
Anaheim2	329	2	180	6956 Cherry Ave.
Anaheim2	329	3	290	6956 Cherry Ave.
Anaheim2	329	4	120	6956 Cherry Ave.

Anaheim2	329	5	240	6956 Cherry Ave.
Anaheim2	329	6	340	6956 Cherry Ave.
Anaheim2	330	1	30	3620 South Bristol Street
Anaheim2	330	2	150	3620 South Bristol Street
Anaheim2	330	3	270	3620 South Bristol Street
Anaheim2	330	4	90	3620 South Bristol Street
Anaheim2	330	5	210	3620 South Bristol Street
Anaheim2	330	6	330	3620 South Bristol Street
Anaheim2	331	1	0	2555 S. Main St.
Anaheim2	331	2	110	2555 S. Main St.
Anaheim2	331	3	220	2555 S. Main St.
Anaheim2	331	4	50	2555 S. Main St.
Anaheim2	331	5	170	2555 S. Main St.
Anaheim2	331	6	290	2555 S. Main St.
Anaheim2	332	1	0	2302 S. Raitt St.
Anaheim2	332	2	120	2302 S. Raitt St.
Anaheim2	332	3	240	2302 S. Raitt St.
Anaheim2	332	4	60	2302 S. Raitt St.
Anaheim2	332	5	180	2302 S. Raitt St.
Anaheim2	332	6	290	2302 S. Raitt St.
Anaheim2	333	1	0	1142 Buckingham
Anaheim2	333	2	120	1142 Buckingham
Anaheim2	333	3	240	1142 Buckingham
Anaheim2	335	1	0	5921 3/4 Atlantic Ave.
Anaheim2	335	2	120	5921 3/4 Atlantic Ave.
Anaheim2	335	3	240	5921 3/4 Atlantic Ave.
Anaheim2	335	4	60	5921 3/4 Atlantic Ave.
Anaheim2	335	5	180	5921 3/4 Atlantic Ave.
Anaheim2	335	6	300	5921 3/4 Atlantic Ave.
Anaheim2	336	1	0	8527 Alondra Boulevard
Anaheim2	336	2	80	8527 Alondra Boulevard
Anaheim2	336	3	190	8527 Alondra Boulevard
Anaheim2	337	1	0	7771 Alondra Boulevard
Anaheim2	337	2	120	7771 Alondra Boulevard
Anaheim2	337	3	240	7771 Alondra Boulevard
Anaheim2	337	4	60	7771 Alondra Boulevard
Anaheim2	337	5	180	7771 Alondra Boulevard
Anaheim2	337	6	300	7771 Alondra Boulevard
Anaheim2	339	1	15	18626 Susana Rd
Anaheim2	339	2	120	18626 Susana Rd
Anaheim2	339	3	260	18626 Susana Rd
Anaheim2	339	4	60	18626 Susana Rd
Anaheim2	339	5	170	18626 Susana Rd
Anaheim2	339	6	320	18626 Susana Rd
Anaheim2	340	1	0	1725 Long Beach Blvd
Anaheim2	340	2	120	1725 Long Beach Blvd
Anaheim2	340	3	240	1725 Long Beach Blvd

Anaheim2	340	4	60	1725 Long Beach Blvd
Anaheim2	340	5	180	1725 Long Beach Blvd
Anaheim2	340	6	300	1725 Long Beach Blvd
Anaheim2	341	1	0	6985 Coachella Avenue
Anaheim2	341	2	120	6985 Coachella Avenue
Anaheim2	341	3	240	6985 Coachella Avenue
Anaheim2	341	4	60	6985 Coachella Avenue
Anaheim2	341	5	180	6985 Coachella Avenue
Anaheim2	341	6	300	6985 Coachella Avenue
Anaheim2	342	1	30	20321 Susana Rd.
Anaheim2	342	2	160	20321 Susana Rd.
Anaheim2	342	3	270	20321 Susana Rd.
Anaheim2	342	4	90	20321 Susana Rd.
Anaheim2	342	5	210	20321 Susana Rd.
Anaheim2	342	6	310	20321 Susana Rd.
Anaheim2	343	1	30	194 1/2 E. Artesia Blvd
Anaheim2	343	2	150	194 1/2 E. Artesia Blvd
Anaheim2	343	3	270	194 1/2 E. Artesia Blvd
Anaheim2	343	4	90	194 1/2 E. Artesia Blvd
Anaheim2	343	5	210	194 1/2 E. Artesia Blvd
Anaheim2	343	6	330	194 1/2 E. Artesia Blvd
Anaheim2	344	1	30	14535 Texaco Ave
Anaheim2	344	2	150	14535 Texaco Ave
Anaheim2	344	3	270	14535 Texaco Ave
Anaheim2	344	4	90	14535 Texaco Ave
Anaheim2	344	5	210	14535 Texaco Ave
Anaheim2	344	6	330	14535 Texaco Ave
Anaheim2	345	1	0	2664 E. Del Amo Blvd
Anaheim2	345	2	120	2664 E. Del Amo Blvd
Anaheim2	345	3	240	2664 E. Del Amo Blvd
Anaheim2	345	4	60	2664 E. Del Amo Blvd
Anaheim2	345	5	180	2664 E. Del Amo Blvd
Anaheim2	345	6	300	2664 E. Del Amo Blvd
Anaheim2	346	1	0	1116 Long Beach Boulevard
Anaheim2	346	2	120	1116 Long Beach Boulevard
Anaheim2	346	3	240	1116 Long Beach Boulevard
Anaheim2	346	4	60	1116 Long Beach Boulevard
Anaheim2	346	5	180	1116 Long Beach Boulevard
Anaheim2	346	6	290	1116 Long Beach Boulevard
Anaheim2	347	1	0	9110 Bermudez St.
Anaheim2	347	2	0	9110 Bermudez St.
Anaheim2	347	3	0	9110 Bermudez St.
Anaheim2	347	4	0	9110 Bermudez St.
Anaheim2	347	5	0	9110 Bermudez St.
Anaheim2	347	6	0	9110 Bermudez St.
Anaheim2	348	1	30	12942 Paramount Blvd.
Anaheim2	348	2	150	12942 Paramount Blvd.

Anaheim2	348	3	270	12942 Paramount Blvd.
Anaheim2	348	4	90	12942 Paramount Blvd.
Anaheim2	348	5	220	12942 Paramount Blvd.
Anaheim2	348	6	330	12942 Paramount Blvd.
Anaheim2	349	1	0	5491 Century Blvd
Anaheim2	349	2	120	5491 Century Blvd
Anaheim2	349	3	240	5491 Century Blvd
Anaheim2	349	4	60	5491 Century Blvd
Anaheim2	349	5	180	5491 Century Blvd
Anaheim2	349	6	300	5491 Century Blvd
Anaheim2	350	1	0	1924 E. Cashdan Street
Anaheim2	350	2	120	1924 E. Cashdan Street
Anaheim2	350	3	240	1924 E. Cashdan Street
Anaheim2	351	1	0	127 N. Wilmington Ave.
Anaheim2	351	2	0	127 N. Wilmington Ave.
Anaheim2	351	3	0	127 N. Wilmington Ave.
Anaheim2	351	4	0	127 N. Wilmington Ave.
Anaheim2	351	5	0	127 N. Wilmington Ave.
Anaheim2	351	6	0	127 N. Wilmington Ave.
Anaheim2	352	1	0	110 W. Greenleaf Blvd.
Anaheim2	352	2	120	110 W. Greenleaf Blvd.
Anaheim2	352	3	240	110 W. Greenleaf Blvd.
Anaheim2	352	4	60	110 W. Greenleaf Blvd.
Anaheim2	352	5	180	110 W. Greenleaf Blvd.
Anaheim2	352	6	300	110 W. Greenleaf Blvd.
Anaheim2	354	1	0	127 N. Wilmington Ave.
Anaheim2	354	2	0	127 N. Wilmington Ave.
Anaheim2	354	3	0	127 N. Wilmington Ave.
Anaheim2	354	4	0	127 N. Wilmington Ave.
Anaheim2	354	5	0	127 N. Wilmington Ave.
Anaheim2	354	6	0	127 N. Wilmington Ave.
Anaheim2	355	1	0	4275 Walnut Avenue
Anaheim2	355	2	120	4275 Walnut Avenue
Anaheim2	355	3	240	4275 Walnut Avenue
Anaheim2	355	4	60	4275 Walnut Avenue
Anaheim2	355	5	180	4275 Walnut Avenue
Anaheim2	355	6	300	4275 Walnut Avenue
Anaheim2	356	1	0	127 N. Wilmington Ave.
Anaheim2	356	2	0	127 N. Wilmington Ave.
Anaheim2	356	3	0	127 N. Wilmington Ave.
Anaheim2	356	4	0	127 N. Wilmington Ave.
Anaheim2	356	5	0	127 N. Wilmington Ave.
Anaheim2	356	6	0	127 N. Wilmington Ave.
Anaheim2	357	1	0	Mesa Redondo M3-T2" (Imperial Hwy/Garfield Pl)
Anaheim2	357	2	120	Mesa Redondo M3-T2" (Imperial Hwy/Garfield Pl)
Anaheim2	357	3	240	Mesa Redondo M3-T2" (Imperial Hwy/Garfield Pl)
Anaheim2	357	4	60	Mesa Redondo M3-T2" (Imperial Hwy/Garfield Pl)

Anaheim2	357	5	180	Mesa Redondo M3-T2" (Imperial Hwy/Garfield Pl)
Anaheim2	357	6	300	Mesa Redondo M3-T2" (Imperial Hwy/Garfield Pl)
Anaheim2	358	1	0	1421 E. Del Amo Blvd.
Anaheim2	358	2	130	1421 E. Del Amo Blvd.
Anaheim2	358	3	240	1421 E. Del Amo Blvd.
Anaheim2	358	4	60	1421 E. Del Amo Blvd.
Anaheim2	358	5	175	1421 E. Del Amo Blvd.
Anaheim2	358	6	300	1421 E. Del Amo Blvd.
Anaheim2	359	1	0	9110 Bermudez St.
Anaheim2	359	2	0	9110 Bermudez St.
Anaheim2	359	3	0	9110 Bermudez St.
Anaheim2	359	4	0	9110 Bermudez St.
Anaheim2	359	5	0	9110 Bermudez St.
Anaheim2	359	6	0	9110 Bermudez St.
Anaheim2	360	1	0	127 N. Wilmington Ave.
Anaheim2	360	2	0	127 N. Wilmington Ave.
Anaheim2	360	3	0	127 N. Wilmington Ave.
Anaheim2	360	4	0	127 N. Wilmington Ave.
Anaheim2	360	5	0	127 N. Wilmington Ave.
Anaheim2	360	6	0	127 N. Wilmington Ave.
Anaheim2	361	1	0	17900 Central Ave
Anaheim2	361	2	120	17900 Central Ave
Anaheim2	361	3	240	17900 Central Ave
Anaheim2	361	4	60	17900 Central Ave
Anaheim2	361	5	180	17900 Central Ave
Anaheim2	361	6	300	17900 Central Ave
Anaheim2	362	1	0	127 N. Wilmington Ave.
Anaheim2	362	2	0	127 N. Wilmington Ave.
Anaheim2	362	3	0	127 N. Wilmington Ave.
Anaheim2	362	4	0	127 N. Wilmington Ave.
Anaheim2	362	5	0	127 N. Wilmington Ave.
Anaheim2	364	1	0	127 N. Wilmington Ave.
Anaheim2	364	2	0	127 N. Wilmington Ave.
Anaheim2	364	3	0	127 N. Wilmington Ave.
Anaheim2	364	4	0	127 N. Wilmington Ave.
Anaheim2	364	5	0	127 N. Wilmington Ave.
Anaheim2	364	6	0	127 N. Wilmington Ave.
Anaheim2	365	1	0	127 N. Wilmington Ave.
Anaheim2	365	2	0	127 N. Wilmington Ave.
Anaheim2	365	3	0	127 N. Wilmington Ave.
Anaheim2	365	4	0	127 N. Wilmington Ave.
Anaheim2	365	5	0	127 N. Wilmington Ave.
Anaheim2	365	6	0	127 N. Wilmington Ave.
Anaheim2	366	1	0	11240 California Avenue
Anaheim2	366	2	120	11240 California Avenue
Anaheim2	366	3	240	11240 California Avenue
Anaheim2	366	4	60	11240 California Avenue

Anaheim2	366	5	170	11240 California Avenue
Anaheim2	366	6	300	11240 California Avenue
Anaheim2	369	1	30	2630 E. 124th Street
Anaheim2	369	2	150	2630 E. 124th Street
Anaheim2	369	3	270	2630 E. 124th Street
Anaheim2	369	4	90	2630 E. 124th Street
Anaheim2	369	5	210	2630 E. 124th Street
Anaheim2	369	6	330	2630 E. 124th Street
Anaheim2	370	1	0	27000 Crown Valley Parkway
Anaheim2	370	2	120	27000 Crown Valley Parkway
Anaheim2	370	3	240	27000 Crown Valley Parkway
Anaheim2	370	4	60	27000 Crown Valley Parkway
Anaheim2	370	5	180	27000 Crown Valley Parkway
Anaheim2	370	6	300	27000 Crown Valley Parkway
Anaheim2	371	1	0	127 N. Wilmington Ave.
Anaheim2	371	2	0	127 N. Wilmington Ave.
Anaheim2	371	3	0	127 N. Wilmington Ave.
Anaheim2	371	4	0	127 N. Wilmington Ave.
Anaheim2	371	5	0	127 N. Wilmington Ave.
Anaheim2	371	6	0	127 N. Wilmington Ave.
Anaheim2	372	1	0	127 N. Wilmington Ave.
Anaheim2	372	2	0	127 N. Wilmington Ave.
Anaheim2	372	3	0	127 N. Wilmington Ave.
Anaheim2	372	4	0	127 N. Wilmington Ave.
Anaheim2	372	5	0	127 N. Wilmington Ave.
Anaheim2	372	6	0	127 N. Wilmington Ave.
Anaheim2	373	1	30	2323 E. South St
Anaheim2	373	2	150	2323 E. South St
Anaheim2	373	3	270	2323 E. South St
Anaheim2	373	4	90	2323 E. South St
Anaheim2	373	5	210	2323 E. South St
Anaheim2	373	6	320	2323 E. South St
Anaheim2	374	1	0	26722 Plaza
Anaheim2	374	2	120	26722 Plaza
Anaheim2	374	3	240	26722 Plaza
Anaheim2	376	1	30	17152 Armstrong Ave
Anaheim2	376	2	150	17152 Armstrong Ave
Anaheim2	376	3	270	17152 Armstrong Ave
Anaheim2	377	1	20	25770 Bundy Canyon Road
Anaheim2	377	2	100	25770 Bundy Canyon Road
Anaheim2	377	3	260	25770 Bundy Canyon Road
Anaheim2	381	1	0	33630 Elmhurst Ln
Anaheim2	381	2	210	33630 Elmhurst Ln
Anaheim2	381	3	300	33630 Elmhurst Ln
Anaheim2	386	1	0	77110 Highway 86
Anaheim2	386	2	120	77110 Highway 86
Anaheim2	386	3	240	77110 Highway 86

Anaheim2	387	1	0	84110 Lincoln
Anaheim2	387	2	120	84110 Lincoln
Anaheim2	387	3	240	84110 Lincoln
Anaheim2	389	1	0	98775 Highway 111
Anaheim2	389	2	120	98775 Highway 111
Anaheim2	389	3	240	98775 Highway 111
Anaheim2	393	1	0	25211 Empty Saddle Drive
Anaheim2	393	2	120	25211 Empty Saddle Drive
Anaheim2	393	3	240	25211 Empty Saddle Drive
Anaheim2	403	1	40	1 Hoag Drive
Anaheim2	403	2	130	1 Hoag Drive
Anaheim2	403	3	250	1 Hoag Drive
Anaheim2	407	1	0	65949 Harrison St.
Anaheim2	407	2	120	65949 Harrison St.
Anaheim2	407	3	240	65949 Harrison St.
Anaheim2	408	1	0	6310 E. Pacific Coast Highway
Anaheim2	408	2	120	6310 E. Pacific Coast Highway
Anaheim2	408	3	240	6310 E. Pacific Coast Highway
Anaheim2	414	1	0	1700 Santa Fe Ave
Anaheim2	414	2	120	1700 Santa Fe Ave
Anaheim2	414	3	240	1700 Santa Fe Ave
Anaheim2	414	4	60	1700 Santa Fe Ave
Anaheim2	414	5	180	1700 Santa Fe Ave
Anaheim2	414	6	290	1700 Santa Fe Ave
Anaheim2	420	1	0	
Anaheim2	420	2	120	
Anaheim2	420	3	240	
Anaheim2	420	4	60	
Anaheim2	420	5	180	
Anaheim2	420	6	300	
Anaheim2	466	1	40	1435 West Wardlow
Anaheim2	466	2	150	1435 West Wardlow
Anaheim2	466	3	260	1435 West Wardlow
Anaheim2	466	4	90	1435 West Wardlow
Anaheim2	466	5	210	1435 West Wardlow
Anaheim2	466	6	330	1435 West Wardlow
Anaheim2	469	1	0	2105 Laguna Canyon Rd.
Anaheim2	469	2	0	2105 Laguna Canyon Rd.
Anaheim2	469	3	0	2105 Laguna Canyon Rd.
Anaheim2	475	1	0	10339 FOSTER ROAD
Anaheim2	475	2	120	10339 FOSTER ROAD
Anaheim2	475	3	240	10339 FOSTER ROAD
Anaheim2	475	4	60	10339 FOSTER ROAD
Anaheim2	475	5	180	10339 FOSTER ROAD
Anaheim2	475	6	300	10339 FOSTER ROAD
Anaheim2	477	1	0	2105 Laguna Canyon Rd.
Anaheim2	477	2	0	2105 Laguna Canyon Rd.

Anaheim2	477	3	0	2105 Laguna Canyon Rd.
Anaheim2	477	6	0	2105 Laguna Canyon Rd.
Anaheim2	478	1	320	10247 Rosecrans Ave
Anaheim2	478	2	130	10247 Rosecrans Ave
Anaheim2	478	3	230	10247 Rosecrans Ave
Anaheim2	478	4	50	10247 Rosecrans Ave
Anaheim2	478	5	180	10247 Rosecrans Ave
Anaheim2	478	6	270	10247 Rosecrans Ave
Anaheim2	479	1	50	10951 E. Rosecrans Ave
Anaheim2	479	2	160	10951 E. Rosecrans Ave
Anaheim2	479	3	280	10951 E. Rosecrans Ave
Anaheim2	479	4	110	10951 E. Rosecrans Ave
Anaheim2	479	5	220	10951 E. Rosecrans Ave
Anaheim2	479	6	350	10951 E. Rosecrans Ave
Anaheim2	481	1	0	2105 Laguna Canyon Rd.
Anaheim2	481	2	0	2105 Laguna Canyon Rd.
Anaheim2	481	3	0	2105 Laguna Canyon Rd.
Anaheim2	488	1	30	16401 Piuma Ave
Anaheim2	488	2	150	16401 Piuma Ave
Anaheim2	488	3	270	16401 Piuma Ave
Anaheim2	488	4	90	16401 Piuma Ave
Anaheim2	488	5	210	16401 Piuma Ave
Anaheim2	488	6	330	16401 Piuma Ave
Anaheim2	489	1	0	16705 Bellflower Blvd
Anaheim2	489	2	120	16705 Bellflower Blvd
Anaheim2	489	3	240	16705 Bellflower Blvd
Anaheim2	489	4	60	16705 Bellflower Blvd
Anaheim2	489	5	180	16705 Bellflower Blvd
Anaheim2	489	6	300	16705 Bellflower Blvd
Anaheim2	491	1	20	6235 Bellflower Blvd
Anaheim2	491	2	120	6235 Bellflower Blvd
Anaheim2	491	3	240	6235 Bellflower Blvd
Anaheim2	491	4	60	6235 Bellflower Blvd
Anaheim2	491	5	180	6235 Bellflower Blvd
Anaheim2	491	6	300	6235 Bellflower Blvd
Anaheim2	498	1	0	Woodruff and South St.
Anaheim2	498	2	120	Woodruff and South St.
Anaheim2	498	3	240	Woodruff and South St.
Anaheim2	498	4	60	Woodruff and South St.
Anaheim2	498	5	180	Woodruff and South St.
Anaheim2	498	6	300	Woodruff and South St.
Anaheim2	500	1	0	25547 Rancho Niguel Rd.
Anaheim2	500	2	200	25547 Rancho Niguel Rd.
Anaheim2	500	3	300	25547 Rancho Niguel Rd.
Anaheim2	501	1	30	15 Mareblu
Anaheim2	501	2	150	15 Mareblu
Anaheim2	501	3	270	15 Mareblu

Anaheim2	502	1	40	26300 Via Escolar
Anaheim2	502	2	150	26300 Via Escolar
Anaheim2	502	3	285	26300 Via Escolar
Anaheim2	502	4	80	26300 Via Escolar
Anaheim2	502	5	220	26300 Via Escolar
Anaheim2	502	6	355	26300 Via Escolar
Anaheim2	504	1	170	30250 Rancho Viejo
Anaheim2	504	2	250	30250 Rancho Viejo
Anaheim2	504	3	320	30250 Rancho Viejo
Anaheim2	505	1	180	31115 Rancho Viejo Rd.
Anaheim2	505	2	245	31115 Rancho Viejo Rd.
Anaheim2	505	3	330	31115 Rancho Viejo Rd.
Anaheim2	506	1	30	27174 Ortega HWY
Anaheim2	506	2	210	27174 Ortega HWY
Anaheim2	506	3	270	27174 Ortega HWY
Anaheim2	507	1	20	17707 Dumont Ave.
Anaheim2	507	2	130	17707 Dumont Ave.
Anaheim2	507	3	240	17707 Dumont Ave.
Anaheim2	507	4	70	17707 Dumont Ave.
Anaheim2	507	5	180	17707 Dumont Ave.
Anaheim2	507	6	310	17707 Dumont Ave.
Anaheim2	508	1	60	26411 Via de Anza
Anaheim2	508	2	180	26411 Via de Anza
Anaheim2	508	3	300	26411 Via de Anza
Anaheim2	509	1	30	33633 Camino Capistrano
Anaheim2	509	2	170	33633 Camino Capistrano
Anaheim2	509	3	270	33633 Camino Capistrano
Anaheim2	511	1	40	2916 Via San Gorgonio
Anaheim2	511	2	130	2916 Via San Gorgonio
Anaheim2	511	3	320	2916 Via San Gorgonio
Anaheim2	512	1	40	2001 Calle Frontera
Anaheim2	512	2	170	2001 Calle Frontera
Anaheim2	512	3	290	2001 Calle Frontera
Anaheim2	512	4	90	2001 Calle Frontera
Anaheim2	512	5	210	2001 Calle Frontera
Anaheim2	512	6	350	2001 Calle Frontera
Anaheim2	514	1	60	2481 S. El Camino Real
Anaheim2	514	2	180	2481 S. El Camino Real
Anaheim2	514	3	300	2481 S. El Camino Real
Anaheim2	515	1	30	721 Avenida Salvador
Anaheim2	515	2	200	721 Avenida Salvador
Anaheim2	515	3	300	721 Avenida Salvador
Anaheim2	516	1	15	951 Calle Amanecer
Anaheim2	516	2	240	951 Calle Amanecer
Anaheim2	516	3	300	951 Calle Amanecer
Anaheim2	518	1	0	5220 Clark Avenue
Anaheim2	518	2	120	5220 Clark Avenue

Anaheim2	518	3	250	5220 Clark Avenue
Anaheim2	518	4	60	5220 Clark Avenue
Anaheim2	518	5	180	5220 Clark Avenue
Anaheim2	518	6	300	5220 Clark Avenue
Anaheim2	519	1	0	5812 Arbor Rd.
Anaheim2	519	2	120	5812 Arbor Rd.
Anaheim2	519	3	240	5812 Arbor Rd.
Anaheim2	519	4	60	5812 Arbor Rd.
Anaheim2	519	5	180	5812 Arbor Rd.
Anaheim2	519	6	300	5812 Arbor Rd.
Anaheim2	523	1	90	4302 Ford Rd
Anaheim2	523	2	210	4302 Ford Rd
Anaheim2	523	3	315	4302 Ford Rd
Anaheim2	524	1	30	2503 Eastbluff Dr.
Anaheim2	524	2	150	2503 Eastbluff Dr.
Anaheim2	524	3	270	2503 Eastbluff Dr.
Anaheim2	525	1	50	5161 California
Anaheim2	525	2	160	5161 California
Anaheim2	525	3	280	5161 California
Anaheim2	529	1	20	11021 Del Amo Blvd
Anaheim2	529	2	130	11021 Del Amo Blvd
Anaheim2	529	3	240	11021 Del Amo Blvd
Anaheim2	529	4	70	11021 Del Amo Blvd
Anaheim2	529	5	180	11021 Del Amo Blvd
Anaheim2	529	6	310	11021 Del Amo Blvd
Anaheim2	531	1	40	25152 El Toro Rd
Anaheim2	531	2	180	25152 El Toro Rd
Anaheim2	531	3	290	25152 El Toro Rd
Anaheim2	531	4	110	25152 El Toro Rd
Anaheim2	531	5	230	25152 El Toro Rd
Anaheim2	531	6	350	25152 El Toro Rd
Anaheim2	536	1	50	31 Journey
Anaheim2	536	2	120	31 Journey
Anaheim2	536	3	290	31 Journey
Anaheim2	537	1	0	24000 Avila Road
Anaheim2	537	2	120	24000 Avila Road
Anaheim2	537	3	250	24000 Avila Road
Anaheim2	538	1	0	28892 Crown Valley Parkway
Anaheim2	538	2	180	28892 Crown Valley Parkway
Anaheim2	538	3	240	28892 Crown Valley Parkway
Anaheim2	539	1	0	29828 Street of the Golden Lantern
Anaheim2	539	2	190	29828 Street of the Golden Lantern
Anaheim2	539	3	240	29828 Street of the Golden Lantern
Anaheim2	539	4	0	29828 Street of the Golden Lantern
Anaheim2	539	5	0	29828 Street of the Golden Lantern
Anaheim2	539	6	0	29828 Street of the Golden Lantern
Anaheim2	540	1	10	30092 Ivy Glenn Dr.

Anaheim2	540	2	120	30092 Ivy Glenn Dr.
Anaheim2	540	3	220	30092 Ivy Glenn Dr.
Anaheim2	541	1	0	Beacon Hill Way at Ridgeway
Anaheim2	541	2	120	Beacon Hill Way at Ridgeway
Anaheim2	541	3	180	Beacon Hill Way at Ridgeway
Anaheim2	542	1	10	31341 Niguel Road
Anaheim2	542	2	70	31341 Niguel Road
Anaheim2	542	3	130	31341 Niguel Road
Anaheim2	543	1	100	31102 Crown Valley Pkwy
Anaheim2	543	2	200	31102 Crown Valley Pkwy
Anaheim2	543	3	350	31102 Crown Valley Pkwy
Anaheim2	544	1	0	32241 Crown Valley Parkway
Anaheim2	544	2	50	32241 Crown Valley Parkway
Anaheim2	544	3	105	32241 Crown Valley Parkway
Anaheim2	545	1	30	2101 E. Carson St.
Anaheim2	545	2	150	2101 E. Carson St.
Anaheim2	545	3	270	2101 E. Carson St.
Anaheim2	545	4	90	2101 E. Carson St.
Anaheim2	545	5	210	2101 E. Carson St.
Anaheim2	545	6	330	2101 E. Carson St.
Anaheim2	550	1	45	32392 Coast Hwy
Anaheim2	550	2	150	32392 Coast Hwy
Anaheim2	550	3	300	32392 Coast Hwy
Anaheim2	551	1	0	3777 Long Beach Blvd
Anaheim2	551	2	120	3777 Long Beach Blvd
Anaheim2	551	3	240	3777 Long Beach Blvd
Anaheim2	551	4	60	3777 Long Beach Blvd
Anaheim2	551	5	180	3777 Long Beach Blvd
Anaheim2	551	6	300	3777 Long Beach Blvd
Anaheim2	552	1	0	5000 1/2 East Lew Davis Street
Anaheim2	552	2	120	5000 1/2 East Lew Davis Street
Anaheim2	552	3	240	5000 1/2 East Lew Davis Street
Anaheim2	552	4	60	5000 1/2 East Lew Davis Street
Anaheim2	552	5	180	5000 1/2 East Lew Davis Street
Anaheim2	552	6	300	5000 1/2 East Lew Davis Street
Anaheim2	553	1	30	1833 S. Coast Highway
Anaheim2	553	2	110	1833 S. Coast Highway
Anaheim2	553	3	310	1833 S. Coast Highway
Anaheim2	556	1	0	3816 Woodruff Ave.
Anaheim2	556	2	120	3816 Woodruff Ave.
Anaheim2	556	3	240	3816 Woodruff Ave.
Anaheim2	556	4	60	3816 Woodruff Ave.
Anaheim2	556	5	180	3816 Woodruff Ave.
Anaheim2	556	6	300	3816 Woodruff Ave.
Anaheim2	557	1	0	7550 E. Spring Street
Anaheim2	557	2	130	7550 E. Spring Street
Anaheim2	557	3	240	7550 E. Spring Street

Anaheim2	557	4	60	7550 E. Spring Street
Anaheim2	557	5	180	7550 E. Spring Street
Anaheim2	557	6	300	7550 E. Spring Street
Anaheim2	558	1	30	5000 E. Spring St.
Anaheim2	558	2	130	5000 E. Spring St.
Anaheim2	558	3	230	5000 E. Spring St.
Anaheim2	559	1	0	3050 Orange Ave
Anaheim2	559	2	120	3050 Orange Ave
Anaheim2	559	3	240	3050 Orange Ave
Anaheim2	559	4	60	3050 Orange Ave
Anaheim2	559	5	180	3050 Orange Ave
Anaheim2	559	6	300	3050 Orange Ave
Anaheim2	560	1	30	3100 Pacific View Dr.
Anaheim2	560	2	150	3100 Pacific View Dr.
Anaheim2	560	3	270	3100 Pacific View Dr.
Anaheim2	568	1	40	131 N. Tustin Avenue
Anaheim2	568	2	150	131 N. Tustin Avenue
Anaheim2	568	3	280	131 N. Tustin Avenue
Anaheim2	568	4	100	131 N. Tustin Avenue
Anaheim2	568	5	210	131 N. Tustin Avenue
Anaheim2	568	6	330	131 N. Tustin Avenue
Anaheim2	569	1	30	6502 3/4 Stearns St.
Anaheim2	569	2	155	6502 3/4 Stearns St.
Anaheim2	569	3	290	6502 3/4 Stearns St.
Anaheim2	569	4	90	6502 3/4 Stearns St.
Anaheim2	569	5	220	6502 3/4 Stearns St.
Anaheim2	569	6	340	6502 3/4 Stearns St.
Anaheim2	570	1	30	2400 Studebaker Rd.
Anaheim2	570	2	140	2400 Studebaker Rd.
Anaheim2	570	3	255	2400 Studebaker Rd.
Anaheim2	570	4	85	2400 Studebaker Rd.
Anaheim2	570	5	190	2400 Studebaker Rd.
Anaheim2	570	6	325	2400 Studebaker Rd.
Anaheim2	571	1	30	2627 W. Edinger Avenue
Anaheim2	571	2	150	2627 W. Edinger Avenue
Anaheim2	571	3	260	2627 W. Edinger Avenue
Anaheim2	571	4	100	2627 W. Edinger Avenue
Anaheim2	571	5	210	2627 W. Edinger Avenue
Anaheim2	571	6	330	2627 W. Edinger Avenue
Anaheim2	574	1	60	3900 Lampson Ave
Anaheim2	574	2	180	3900 Lampson Ave
Anaheim2	574	3	300	3900 Lampson Ave
Anaheim2	575	1	0	12850 Seal Beach Blvd
Anaheim2	575	2	120	12850 Seal Beach Blvd
Anaheim2	575	3	240	12850 Seal Beach Blvd
Anaheim2	575	4	60	12850 Seal Beach Blvd
Anaheim2	575	5	180	12850 Seal Beach Blvd

Anaheim2	575	6	300	12850 Seal Beach Blvd
Anaheim2	576	1	10	99 College Park Dr.
Anaheim2	576	2	120	99 College Park Dr.
Anaheim2	576	3	240	99 College Park Dr.
Anaheim2	576	4	60	99 College Park Dr.
Anaheim2	576	5	180	99 College Park Dr.
Anaheim2	576	6	300	99 College Park Dr.
Anaheim2	578	1	40	2960 Main St.
Anaheim2	578	2	150	2960 Main St.
Anaheim2	578	3	270	2960 Main St.
Anaheim2	578	4	90	2960 Main St.
Anaheim2	578	5	210	2960 Main St.
Anaheim2	578	6	330	2960 Main St.
Anaheim2	579	1	50	3140 E. Coast Highway
Anaheim2	579	2	170	3140 E. Coast Highway
Anaheim2	579	3	340	3140 E. Coast Highway
Anaheim2	580	1	60	900 Newport Center Dr
Anaheim2	580	2	150	900 Newport Center Dr
Anaheim2	580	3	270	900 Newport Center Dr
Anaheim2	581	1	0	8105-8195 E. Wardlow
Anaheim2	581	2	120	8105-8195 E. Wardlow
Anaheim2	581	3	240	8105-8195 E. Wardlow
Anaheim2	581	4	60	8105-8195 E. Wardlow
Anaheim2	581	5	180	8105-8195 E. Wardlow
Anaheim2	581	6	300	8105-8195 E. Wardlow
Anaheim2	583	1	0	1701 N. Main Street
Anaheim2	583	2	130	1701 N. Main Street
Anaheim2	583	3	250	1701 N. Main Street
Anaheim2	583	4	70	1701 N. Main Street
Anaheim2	583	5	190	1701 N. Main Street
Anaheim2	583	6	310	1701 N. Main Street
Anaheim2	591	1	0	3390 Long Beach Blvd
Anaheim2	591	2	120	3390 Long Beach Blvd
Anaheim2	591	3	240	3390 Long Beach Blvd
Anaheim2	591	4	60	3390 Long Beach Blvd
Anaheim2	591	5	180	3390 Long Beach Blvd
Anaheim2	591	6	300	3390 Long Beach Blvd
Anaheim2	595	1	0	5111 W. Edinger
Anaheim2	595	2	120	5111 W. Edinger
Anaheim2	595	3	240	5111 W. Edinger
Anaheim2	595	4	60	5111 W. Edinger
Anaheim2	595	5	180	5111 W. Edinger
Anaheim2	595	6	300	5111 W. Edinger
Anaheim2	601	1	40	19950 Patterson St
Anaheim2	601	2	160	19950 Patterson St
Anaheim2	601	3	300	19950 Patterson St
Anaheim2	602	1	50	300 Metz Road

Anaheim2	602	2	170	300 Metz Road
Anaheim2	602	3	310	300 Metz Road
Anaheim2	603	1	100	25201 Trumble Road
Anaheim2	603	2	210	25201 Trumble Road
Anaheim2	603	3	340	25201 Trumble Road
Anaheim2	609	1	90	22980 Peregrine Way
Anaheim2	609	2	210	22980 Peregrine Way
Anaheim2	609	3	330	22980 Peregrine Way
Anaheim2	610	1	0	2055 N. Perris Boulevard
Anaheim2	610	2	120	2055 N. Perris Boulevard
Anaheim2	610	3	240	2055 N. Perris Boulevard
Anaheim2	611	1	30	164 Malbert Street
Anaheim2	611	2	160	164 Malbert Street
Anaheim2	611	3	270	164 Malbert Street
Anaheim2	612	1	0	24135 Meniffee Rd.
Anaheim2	612	2	170	24135 Meniffee Rd.
Anaheim2	612	3	280	24135 Meniffee Rd.
Anaheim2	613	1	300	27931 Ramona Expy
Anaheim2	613	2	60	27931 Ramona Expy
Anaheim2	613	3	180	27931 Ramona Expy
Anaheim2	614	1	80	19940 Hansen Ave
Anaheim2	614	2	200	19940 Hansen Ave
Anaheim2	614	3	340	19940 Hansen Ave
Anaheim2	615	1	90	30125 Highway 74
Anaheim2	615	2	240	30125 Highway 74
Anaheim2	615	3	340	30125 Highway 74
Anaheim2	616	1	40	34035 Highway 74
Anaheim2	616	2	90	34035 Highway 74
Anaheim2	616	3	280	34035 Highway 74
Anaheim2	617	1	0	800 S. Sanderson Ave.
Anaheim2	617	2	130	800 S. Sanderson Ave.
Anaheim2	617	3	210	800 S. Sanderson Ave.
Anaheim2	618	1	0	701 N. Sanderson Ave.
Anaheim2	618	2	120	701 N. Sanderson Ave.
Anaheim2	618	3	240	701 N. Sanderson Ave.
Anaheim2	619	1	0	770 N Sanderson
Anaheim2	619	2	120	770 N Sanderson
Anaheim2	619	3	240	770 N Sanderson
Anaheim2	620	1	110	19251 Sanderson Ave.
Anaheim2	620	2	220	19251 Sanderson Ave.
Anaheim2	620	3	330	19251 Sanderson Ave.
Anaheim2	621	1	80	1209 W. Ramona Expressway
Anaheim2	621	2	220	1209 W. Ramona Expressway
Anaheim2	621	3	325	1209 W. Ramona Expressway
Anaheim2	622	1	20	901 W. Esplanade
Anaheim2	622	2	140	901 W. Esplanade
Anaheim2	622	3	260	901 W. Esplanade

Anaheim2	623	1	0	975 Esplanade
Anaheim2	623	2	120	975 Esplanade
Anaheim2	623	3	240	975 Esplanade
Anaheim2	624	1	0	515 E. Kimball Ave
Anaheim2	624	2	120	515 E. Kimball Ave
Anaheim2	624	3	240	515 E. Kimball Ave
Anaheim2	625	1	30	26121 Hemet St.
Anaheim2	625	2	150	26121 Hemet St.
Anaheim2	625	3	270	26121 Hemet St.
Anaheim2	626	1	0	27400 Ramona Bowl Road
Anaheim2	626	2	60	27400 Ramona Bowl Road
Anaheim2	626	3	290	27400 Ramona Bowl Road
Anaheim2	627	1	82	43765 Florida Ave
Anaheim2	627	2	200	43765 Florida Ave
Anaheim2	627	3	315	43765 Florida Ave
Anaheim2	628	1	20	28818 Lindenberger
Anaheim2	628	2	150	28818 Lindenberger
Anaheim2	628	3	250	28818 Lindenberger
Anaheim2	629	1	0	31300 Haun Rd.
Anaheim2	629	2	120	31300 Haun Rd.
Anaheim2	629	3	240	31300 Haun Rd.
Anaheim2	630	1	20	27860 Bradley Road
Anaheim2	630	2	145	27860 Bradley Road
Anaheim2	630	3	260	27860 Bradley Road
Anaheim2	631	1	0	26815 Murrieta Road
Anaheim2	631	2	90	26815 Murrieta Road
Anaheim2	631	3	180	26815 Murrieta Road
Anaheim2	632	1	0	33040 Antelope Road
Anaheim2	632	2	120	33040 Antelope Road
Anaheim2	632	3	240	33040 Antelope Road
Anaheim2	633	1	40	23426 David Jones Road
Anaheim2	633	2	240	23426 David Jones Road
Anaheim2	633	3	320	23426 David Jones Road
Anaheim2	635	1	140	18700 Lake Perris dr.
Anaheim2	635	2	230	18700 Lake Perris dr.
Anaheim2	635	3	320	18700 Lake Perris dr.
Anaheim2	636	1	60	180 Idyllwild Drive
Anaheim2	636	2	190	180 Idyllwild Drive
Anaheim2	636	3	280	180 Idyllwild Drive
Anaheim2	655	1	120	13181 Temescal Canyon Road
Anaheim2	655	2	190	13181 Temescal Canyon Road
Anaheim2	655	3	300	13181 Temescal Canyon Road
Anaheim2	656	1	110	27200 Lake Street
Anaheim2	656	2	170	27200 Lake Street
Anaheim2	656	3	270	27200 Lake Street
Anaheim2	657	1	60	17425 Baker St
Anaheim2	657	2	115	17425 Baker St

Anaheim2	657	3	350	17425 Baker St
Anaheim2	658	1	45	17701 Sunnyslope Ave
Anaheim2	658	2	130	17701 Sunnyslope Ave
Anaheim2	658	3	210	17701 Sunnyslope Ave
Anaheim2	659	1	30	29355 Grand Avenue
Anaheim2	659	2	100	29355 Grand Avenue
Anaheim2	659	3	180	29355 Grand Avenue
Anaheim2	660	1	45	32310 Riverside Drive
Anaheim2	660	2	190	32310 Riverside Drive
Anaheim2	660	3	315	32310 Riverside Drive
Anaheim2	661	1	115	422 Rancho Drive
Anaheim2	661	2	220	422 Rancho Drive
Anaheim2	661	3	320	422 Rancho Drive
Anaheim2	663	1	55	19740 Grand Ave.
Anaheim2	663	2	120	19740 Grand Ave.
Anaheim2	663	3	300	19740 Grand Ave.
Anaheim2	664	1	100	16401 Lakeshore Dr
Anaheim2	664	2	210	16401 Lakeshore Dr
Anaheim2	664	3	310	16401 Lakeshore Dr
Anaheim2	665	1	160	32631 Grape Rd
Anaheim2	665	2	240	32631 Grape Rd
Anaheim2	665	3	330	32631 Grape Rd
Anaheim2	666	1	150	22482 Walnut
Anaheim2	666	2	220	22482 Walnut
Anaheim2	666	3	330	22482 Walnut
Anaheim2	667	1	90	32575 Clinton Keith Road
Anaheim2	667	2	200	32575 Clinton Keith Road
Anaheim2	667	3	310	32575 Clinton Keith Road
Anaheim2	669	1	120	23771 Washington Avenue
Anaheim2	669	2	250	23771 Washington Avenue
Anaheim2	669	3	355	23771 Washington Avenue
Anaheim2	670	1	50	28000 Highway 74
Anaheim2	670	2	150	28000 Highway 74
Anaheim2	670	3	250	28000 Highway 74
Anaheim2	671	1	30	26730 State Highway 74
Anaheim2	671	2	120	26730 State Highway 74
Anaheim2	671	3	210	26730 State Highway 74
Anaheim2	672	1	65	23971 Clinton Keith Road
Anaheim2	672	2	185	23971 Clinton Keith Road
Anaheim2	672	3	305	23971 Clinton Keith Road
Anaheim2	673	1	120	26885 Hilltop Dr
Anaheim2	673	2	280	26885 Hilltop Dr
Anaheim2	674	1	100	25125 Clinton Keith Road
Anaheim2	674	2	180	25125 Clinton Keith Road
Anaheim2	674	3	280	25125 Clinton Keith Road
Anaheim2	675	1	80	40675 California Oaks Road
Anaheim2	675	2	180	40675 California Oaks Road

Anaheim2	675	3	300	40675 California Oaks Road
Anaheim2	676	1	110	24950 Madison Avenue
Anaheim2	676	2	240	24950 Madison Avenue
Anaheim2	676	3	340	24950 Madison Avenue
Anaheim2	677	1	60	39840 Los Alamos Road
Anaheim2	677	2	180	39840 Los Alamos Road
Anaheim2	677	3	300	39840 Los Alamos Road
Anaheim2	677	4	0	39840 Los Alamos Road
Anaheim2	677	5	0	39840 Los Alamos Road
Anaheim2	677	6	0	39840 Los Alamos Road
Anaheim2	678	1	60	39775 Alta Murrieta Dr
Anaheim2	678	2	190	39775 Alta Murrieta Dr
Anaheim2	678	3	300	39775 Alta Murrieta Dr
Anaheim2	679	1	60	39520 Murrieta Hot Springs Rd
Anaheim2	679	2	180	39520 Murrieta Hot Springs Rd
Anaheim2	679	3	300	39520 Murrieta Hot Springs Rd
Anaheim2	680	1	0	34410 Calac Rd.
Anaheim2	680	2	120	34410 Calac Rd.
Anaheim2	680	3	240	34410 Calac Rd.
Anaheim2	681	1	60	27555 Ynez Rd.
Anaheim2	681	2	160	27555 Ynez Rd.
Anaheim2	681	3	320	27555 Ynez Rd.
Anaheim2	682	1	20	26101 Jackson Ave
Anaheim2	682	2	160	26101 Jackson Ave
Anaheim2	682	3	280	26101 Jackson Ave
Anaheim2	683	1	60	29775 Santiago Rd
Anaheim2	683	2	170	29775 Santiago Rd
Anaheim2	683	3	330	29775 Santiago Rd
Anaheim2	684	1	80	44501 Rainbow Canyon Road
Anaheim2	684	2	180	44501 Rainbow Canyon Road
Anaheim2	684	3	340	44501 Rainbow Canyon Road
Anaheim2	685	1	0	2600 Atlantic Avenue
Anaheim2	685	2	120	2600 Atlantic Avenue
Anaheim2	685	3	240	2600 Atlantic Avenue
Anaheim2	685	4	60	2600 Atlantic Avenue
Anaheim2	685	5	180	2600 Atlantic Avenue
Anaheim2	685	6	300	2600 Atlantic Avenue
Anaheim2	686	1	80	32800 Los Encinos
Anaheim2	686	2	200	32800 Los Encinos
Anaheim2	686	3	320	32800 Los Encinos
Anaheim2	688	1	0	41280 Placer Lafite
Anaheim2	688	2	120	41280 Placer Lafite
Anaheim2	688	3	240	41280 Placer Lafite
Anaheim2	689	1	70	33515 Rancho California Rd.
Anaheim2	689	2	160	33515 Rancho California Rd.
Anaheim2	689	3	260	33515 Rancho California Rd.
Anaheim2	690	1	30	41278 Margarita Road

Anaheim2	690	2	120	41278 Margarita Road
Anaheim2	690	3	220	41278 Margarita Road
Anaheim2	691	1	118	59901 Highway 111
Anaheim2	691	2	190	59901 Highway 111
Anaheim2	691	3	312	59901 Highway 111
Anaheim2	693	1	115	19020 North Indian Avenue
Anaheim2	693	2	200	19020 North Indian Avenue
Anaheim2	693	3	300	19020 North Indian Avenue
Anaheim2	694	1	115	22980 Paul Street
Anaheim2	694	2	200	22980 Paul Street
Anaheim2	694	3	300	22980 Paul Street
Anaheim2	696	1	0	27610 Landau
Anaheim2	696	2	160	27610 Landau
Anaheim2	696	3	240	27610 Landau
Anaheim2	697	1	115	
Anaheim2	697	2	200	
Anaheim2	697	3	280	
Anaheim2	698	1	0	2101 Sahara Road
Anaheim2	698	2	120	2101 Sahara Road
Anaheim2	698	3	240	2101 Sahara Road
Anaheim2	699	1	110	3455 N. Indian Canyon
Anaheim2	699	2	200	3455 N. Indian Canyon
Anaheim2	699	3	300	3455 N. Indian Canyon
Anaheim2	700	1	120	1776 N. Palm Canyon
Anaheim2	700	2	180	1776 N. Palm Canyon
Anaheim2	700	3	240	1776 N. Palm Canyon
Anaheim2	701	1	0	285 N. Palm Canyon Drive
Anaheim2	701	2	110	285 N. Palm Canyon Drive
Anaheim2	701	3	190	285 N. Palm Canyon Drive
Anaheim2	702	1	0	68051 Ramon Rd. Cathedral City, CA 92234
Anaheim2	702	2	120	68051 Ramon Rd. Cathedral City, CA 92234
Anaheim2	702	3	240	68051 Ramon Rd. Cathedral City, CA 92234
Anaheim2	702	4	60	68051 Ramon Rd. Cathedral City, CA 92234
Anaheim2	702	5	180	68051 Ramon Rd. Cathedral City, CA 92234
Anaheim2	702	6	300	68051 Ramon Rd. Cathedral City, CA 92234
Anaheim2	703	1	0	70170 Highway 111 Rancho Mirage, CA 92270
Anaheim2	703	2	100	70170 Highway 111 Rancho Mirage, CA 92270
Anaheim2	703	3	240	70170 Highway 111 Rancho Mirage, CA 92270
Anaheim2	704	1	0	69400 30th Avenue
Anaheim2	704	2	120	69400 30th Avenue
Anaheim2	704	3	240	69400 30th Avenue
Anaheim2	705	1	70	72050 Varner Road
Anaheim2	705	2	150	72050 Varner Road
Anaheim2	705	3	300	72050 Varner Road
Anaheim2	706	1	0	35800 Bob Hope Drive
Anaheim2	706	2	120	35800 Bob Hope Drive
Anaheim2	706	3	240	35800 Bob Hope Drive

Anaheim2	707	1	0	69250 Dinah Shore Drive
Anaheim2	707	2	120	69250 Dinah Shore Drive
Anaheim2	707	3	240	69250 Dinah Shore Drive
Anaheim2	707	4	60	69250 Dinah Shore Drive
Anaheim2	707	5	180	69250 Dinah Shore Drive
Anaheim2	707	6	300	69250 Dinah Shore Drive
Anaheim2	708	1	0	3601 E. Mesquite Avenue
Anaheim2	708	2	90	3601 E. Mesquite Avenue
Anaheim2	708	3	240	3601 E. Mesquite Avenue
Anaheim2	709	1	0	66-540 6th Street@Desert Hot Springs, CA 92240
Anaheim2	709	2	120	66-540 6th Street@Desert Hot Springs, CA 92240
Anaheim2	709	3	240	66-540 6th Street@Desert Hot Springs, CA 92240
Anaheim2	709	4	60	66-540 6th Street@Desert Hot Springs, CA 92240
Anaheim2	709	5	180	66-540 6th Street@Desert Hot Springs, CA 92240
Anaheim2	709	6	300	66-540 6th Street@Desert Hot Springs, CA 92240
Anaheim2	710	1	0	1100 E. Murray Canyon
Anaheim2	710	2	90	1100 E. Murray Canyon
Anaheim2	710	3	240	1100 E. Murray Canyon
Anaheim2	711	1	10	4733 E Palm Canyon Drive
Anaheim2	711	2	100	4733 E Palm Canyon Drive
Anaheim2	711	3	300	4733 E Palm Canyon Drive
Anaheim2	712	1	0	69200 Hwy. 111 (East Palm Canyon Drive)
Anaheim2	712	2	150	69200 Hwy. 111 (East Palm Canyon Drive)
Anaheim2	712	3	300	69200 Hwy. 111 (East Palm Canyon Drive)
Anaheim2	714	1	0	73-750 Country Club Drive
Anaheim2	714	2	120	73-750 Country Club Drive
Anaheim2	714	3	240	73-750 Country Club Drive
Anaheim2	714	4	60	73-750 Country Club Drive
Anaheim2	714	5	180	73-750 Country Club Drive
Anaheim2	714	6	300	73-750 Country Club Drive
Anaheim2	715	1	20	76-055 Country Club Drive
Anaheim2	715	2	160	76-055 Country Club Drive
Anaheim2	715	3	280	76-055 Country Club Drive
Anaheim2	716	1	115	77890 Country Club Drive
Anaheim2	716	2	200	77890 Country Club Drive
Anaheim2	716	3	300	77890 Country Club Drive
Anaheim2	717	1	140	38155 Monroe Avenue
Anaheim2	717	2	230	38155 Monroe Avenue
Anaheim2	717	3	300	38155 Monroe Avenue
Anaheim2	718	1	0	42360 Adams Street
Anaheim2	718	2	120	42360 Adams Street
Anaheim2	718	3	240	42360 Adams Street
Anaheim2	719	1	0	77820 California Drive
Anaheim2	719	2	120	77820 California Drive
Anaheim2	719	3	240	77820 California Drive
Anaheim2	720	1	15	74876 42nd Avenue
Anaheim2	720	2	120	74876 42nd Avenue

Anaheim2	720	3	240	74876 42nd Avenue
Anaheim2	722	1	0	71-700 Highway 111☐Rancho Mirage, CA 92270-4104
Anaheim2	722	2	80	71-700 Highway 111☐Rancho Mirage, CA 92270-4104
Anaheim2	722	3	160	71-700 Highway 111☐Rancho Mirage, CA 92270-4104
Anaheim2	723	1	0	73345 Highway 111
Anaheim2	723	2	120	73345 Highway 111
Anaheim2	723	3	240	73345 Highway 111
Anaheim2	723	4	60	73345 Highway 111
Anaheim2	723	5	180	73345 Highway 111
Anaheim2	723	6	300	73345 Highway 111
Anaheim2	724	1	0	74700 Highway 111
Anaheim2	724	2	120	74700 Highway 111
Anaheim2	724	3	240	74700 Highway 111
Anaheim2	724	4	60	74700 Highway 111
Anaheim2	724	5	180	74700 Highway 111
Anaheim2	724	6	300	74700 Highway 111
Anaheim2	725	1	0	78-200 Miles Avenue
Anaheim2	725	2	120	78-200 Miles Avenue
Anaheim2	725	3	240	78-200 Miles Avenue
Anaheim2	725	4	60	78-200 Miles Avenue
Anaheim2	725	5	180	78-200 Miles Avenue
Anaheim2	725	6	300	78-200 Miles Avenue
Anaheim2	726	1	0	46600 Adams Street
Anaheim2	726	2	120	46600 Adams Street
Anaheim2	726	3	240	46600 Adams Street
Anaheim2	727	1	0	44291 S. Heritage Palms
Anaheim2	727	2	120	44291 S. Heritage Palms
Anaheim2	727	3	240	44291 S. Heritage Palms
Anaheim2	728	1	0	83040 Avenue 42
Anaheim2	728	2	120	83040 Avenue 42
Anaheim2	728	3	240	83040 Avenue 42
Anaheim2	729	1	130	83740 Citrus Avenue
Anaheim2	729	2	220	83740 Citrus Avenue
Anaheim2	729	3	340	83740 Citrus Avenue
Anaheim2	730	1	0	81955 HWY 111
Anaheim2	730	2	120	81955 HWY 111
Anaheim2	730	3	240	81955 HWY 111
Anaheim2	730	4	60	81955 HWY 111
Anaheim2	730	5	180	81955 HWY 111
Anaheim2	730	6	300	81955 HWY 111
Anaheim2	731	1	30	47340 Jefferson Avenue
Anaheim2	731	2	120	47340 Jefferson Avenue
Anaheim2	731	3	210	47340 Jefferson Avenue
Anaheim2	732	1	0	47647 Caleo Bay
Anaheim2	732	2	100	47647 Caleo Bay
Anaheim2	732	3	180	47647 Caleo Bay
Anaheim2	733	1	0	78136 Francis Hack Lane

Anaheim2	733	2	120	78136 Francis Hack Lane
Anaheim2	733	3	300	78136 Francis Hack Lane
Anaheim2	733	4	60	78136 Francis Hack Lane
Anaheim2	733	5	180	78136 Francis Hack Lane
Anaheim2	733	6	240	78136 Francis Hack Lane
Anaheim2	734	1	0	54001 Madison Street
Anaheim2	734	2	120	54001 Madison Street
Anaheim2	734	3	240	54001 Madison Street
Anaheim2	735	1	0	50100 Jackson Street
Anaheim2	735	2	120	50100 Jackson Street
Anaheim2	735	3	240	50100 Jackson Street
Anaheim2	735	4	60	50100 Jackson Street
Anaheim2	735	5	180	50100 Jackson Street
Anaheim2	735	6	240	50100 Jackson Street
Anaheim2	736	1	0	51355 Harrison Street
Anaheim2	736	2	120	51355 Harrison Street
Anaheim2	736	3	240	51355 Harrison Street
Anaheim2	736	4	60	51355 Harrison Street
Anaheim2	736	5	180	51355 Harrison Street
Anaheim2	736	6	300	51355 Harrison Street
Anaheim2	737	1	130	35800 Chase School Road
Anaheim2	737	2	250	35800 Chase School Road
Anaheim2	737	3	310	35800 Chase School Road
Anaheim2	738	1	100	45800 Dillon Road
Anaheim2	738	2	180	45800 Dillon Road
Anaheim2	738	3	280	45800 Dillon Road
Anaheim2	739	1	0	54050 Harrison Street
Anaheim2	739	2	120	54050 Harrison Street
Anaheim2	739	3	240	54050 Harrison Street
Anaheim2	740	1	0	69391 Dillon Road
Anaheim2	740	2	110	69391 Dillon Road
Anaheim2	740	3	260	69391 Dillon Road
Anaheim2	741	1	160	79-230 Avenue 38
Anaheim2	741	2	250	79-230 Avenue 38
Anaheim2	741	3	330	79-230 Avenue 38
Anaheim2	743	1	20	61400 Pierson Blvd.
Anaheim2	743	2	110	61400 Pierson Blvd.
Anaheim2	743	3	190	61400 Pierson Blvd.
Anaheim2	746	1	0	87165 Avenue 59
Anaheim2	746	2	120	87165 Avenue 59
Anaheim2	746	3	240	87165 Avenue 59
Anaheim2	747	1	265	27000 CROWN VALLEY PARKWAY
Anaheim2	747	2	0	27000 CROWN VALLEY PARKWAY
Anaheim2	755	1	0	1883 Cherry Ave.
Anaheim2	755	2	120	1883 Cherry Ave.
Anaheim2	755	3	240	1883 Cherry Ave.
Anaheim2	755	4	60	1883 Cherry Ave.

Anaheim2	755	5	180	1883 Cherry Ave.
Anaheim2	755	6	300	1883 Cherry Ave.
Anaheim2	756	1	60	5199 East Pacific Coast Highway
Anaheim2	756	2	180	5199 East Pacific Coast Highway
Anaheim2	756	3	300	5199 East Pacific Coast Highway
Anaheim2	757	1	60	5500 Atherton St.
Anaheim2	757	2	160	5500 Atherton St.
Anaheim2	757	3	300	5500 Atherton St.
Anaheim2	758	1	0	1129 1/2 Alamitos Ave.
Anaheim2	758	2	120	1129 1/2 Alamitos Ave.
Anaheim2	758	3	240	1129 1/2 Alamitos Ave.
Anaheim2	758	4	70	1129 1/2 Alamitos Ave.
Anaheim2	758	5	180	1129 1/2 Alamitos Ave.
Anaheim2	758	6	300	1129 1/2 Alamitos Ave.
Anaheim2	759	1	30	1395 Pier J Ave
Anaheim2	759	2	270	1395 Pier J Ave
Anaheim2	759	3	330	1395 Pier J Ave
Anaheim2	760	1	0	3633 E. Broadway
Anaheim2	760	2	120	3633 E. Broadway
Anaheim2	760	3	250	3633 E. Broadway
Anaheim2	760	4	60	3633 E. Broadway
Anaheim2	760	5	180	3633 E. Broadway
Anaheim2	760	6	300	3633 E. Broadway
Anaheim2	761	1	10	1909 E. 4th St.
Anaheim2	761	2	120	1909 E. 4th St.
Anaheim2	761	3	240	1909 E. 4th St.
Anaheim2	761	4	60	1909 E. 4th St.
Anaheim2	761	5	180	1909 E. 4th St.
Anaheim2	761	6	310	1909 E. 4th St.
Anaheim2	762	1	10	200 Pine Ave.
Anaheim2	762	2	115	200 Pine Ave.
Anaheim2	762	3	265	200 Pine Ave.
Anaheim2	762	4	65	200 Pine Ave.
Anaheim2	762	5	190	200 Pine Ave.
Anaheim2	762	6	315	200 Pine Ave.
Anaheim2	763	1	0	4350 E. 7th St.
Anaheim2	763	2	120	4350 E. 7th St.
Anaheim2	763	3	240	4350 E. 7th St.
Anaheim2	763	4	60	4350 E. 7th St.
Anaheim2	763	5	180	4350 E. 7th St.
Anaheim2	763	6	300	4350 E. 7th St.
Anaheim2	764	1	20	1000 Pine Ave
Anaheim2	764	2	140	1000 Pine Ave
Anaheim2	764	3	270	1000 Pine Ave
Anaheim2	764	4	80	1000 Pine Ave
Anaheim2	764	5	200	1000 Pine Ave
Anaheim2	764	6	330	1000 Pine Ave

Anaheim2	765	1	0	13220 Moore St
Anaheim2	765	2	120	13220 Moore St
Anaheim2	765	3	240	13220 Moore St
Anaheim2	765	4	60	13220 Moore St
Anaheim2	765	5	180	13220 Moore St
Anaheim2	765	6	300	13220 Moore St
Anaheim2	766	1	0	21815 Pioneer Blvd
Anaheim2	766	2	120	21815 Pioneer Blvd
Anaheim2	766	3	240	21815 Pioneer Blvd
Anaheim2	766	4	60	21815 Pioneer Blvd
Anaheim2	766	5	180	21815 Pioneer Blvd
Anaheim2	766	6	300	21815 Pioneer Blvd
Anaheim2	857	1	0	12675 La Mirada blvd
Anaheim2	857	2	130	12675 La Mirada blvd
Anaheim2	857	3	240	12675 La Mirada blvd
Anaheim2	857	4	70	12675 La Mirada blvd
Anaheim2	857	5	190	12675 La Mirada blvd
Anaheim2	857	6	290	12675 La Mirada blvd
Anaheim2	858	1	30	13942 Imperial Hwy
Anaheim2	858	2	145	13942 Imperial Hwy
Anaheim2	858	3	270	13942 Imperial Hwy
Anaheim2	858	4	90	13942 Imperial Hwy
Anaheim2	858	5	210	13942 Imperial Hwy
Anaheim2	858	6	325	13942 Imperial Hwy
Anaheim2	859	1	0	13111 Sycamore Dr
Anaheim2	859	2	110	13111 Sycamore Dr
Anaheim2	859	3	240	13111 Sycamore Dr
Anaheim2	859	4	50	13111 Sycamore Dr
Anaheim2	859	5	160	13111 Sycamore Dr
Anaheim2	859	6	300	13111 Sycamore Dr
Anaheim2	860	1	0	11729 The Plaza St
Anaheim2	860	2	120	11729 The Plaza St
Anaheim2	860	3	240	11729 The Plaza St
Anaheim2	860	4	60	11729 The Plaza St
Anaheim2	860	5	180	11729 The Plaza St
Anaheim2	860	6	300	11729 The Plaza St
Anaheim2	861	1	10	14714 Carmenita Road
Anaheim2	861	2	140	14714 Carmenita Road
Anaheim2	861	3	260	14714 Carmenita Road
Anaheim2	861	4	70	14714 Carmenita Road
Anaheim2	861	5	200	14714 Carmenita Road
Anaheim2	861	6	310	14714 Carmenita Road
Anaheim2	862	1	30	12500 Excelsior Drive
Anaheim2	862	2	150	12500 Excelsior Drive
Anaheim2	862	3	270	12500 Excelsior Drive
Anaheim2	862	4	90	12500 Excelsior Drive
Anaheim2	862	5	210	12500 Excelsior Drive

Anaheim2	862	6	330	12500 Excelsior Drive
Anaheim2	863	1	50	14241 Firestone Blvd
Anaheim2	863	2	160	14241 Firestone Blvd
Anaheim2	863	3	280	14241 Firestone Blvd
Anaheim2	863	4	110	14241 Firestone Blvd
Anaheim2	863	5	220	14241 Firestone Blvd
Anaheim2	863	6	340	14241 Firestone Blvd
Anaheim2	864	1	0	11635 Artesia Blvd
Anaheim2	864	2	120	11635 Artesia Blvd
Anaheim2	864	3	240	11635 Artesia Blvd
Anaheim2	864	4	60	11635 Artesia Blvd
Anaheim2	864	5	180	11635 Artesia Blvd
Anaheim2	864	6	300	11635 Artesia Blvd
Anaheim2	867	1	10	19702 Bloomfield Ave
Anaheim2	867	2	90	19702 Bloomfield Ave
Anaheim2	867	3	180	19702 Bloomfield Ave
Anaheim2	867	4	50	19702 Bloomfield Ave
Anaheim2	867	5	140	19702 Bloomfield Ave
Anaheim2	867	6	320	19702 Bloomfield Ave
Anaheim2	868	1	0	11812-11828 South Street
Anaheim2	868	2	120	11812-11828 South Street
Anaheim2	868	3	240	11812-11828 South Street
Anaheim2	868	4	60	11812-11828 South Street
Anaheim2	868	5	180	11812-11828 South Street
Anaheim2	868	6	300	11812-11828 South Street
Anaheim2	869	1	0	20320 Norwalk Blvd.
Anaheim2	869	2	120	20320 Norwalk Blvd.
Anaheim2	869	3	240	20320 Norwalk Blvd.
Anaheim2	869	4	60	20320 Norwalk Blvd.
Anaheim2	869	5	180	20320 Norwalk Blvd.
Anaheim2	869	6	300	20320 Norwalk Blvd.
Anaheim2	890	1	0	14631 - 14649 Leffingwell Road
Anaheim2	890	2	120	14631 - 14649 Leffingwell Road
Anaheim2	890	3	240	14631 - 14649 Leffingwell Road
Anaheim2	891	1	0	11703 Carmenita Rd
Anaheim2	891	2	120	11703 Carmenita Rd
Anaheim2	891	3	240	11703 Carmenita Rd
Anaheim2	891	4	60	11703 Carmenita Rd
Anaheim2	891	5	180	11703 Carmenita Rd
Anaheim2	891	6	300	11703 Carmenita Rd
Anaheim2	900	1	0	
Anaheim2	900	2	0	
Anaheim2	900	3	0	
Anaheim2	900	4	0	
Anaheim2	900	5	0	
Anaheim2	901	1	0	
Anaheim2	901	2	0	

Anaheim2	901	3	0	
Anaheim2	901	4	0	
Anaheim2	901	5	0	
Anaheim2	901	6	0	
Anaheim2	902	1	0	
Anaheim2	902	2	0	
Anaheim2	902	3	0	
Anaheim2	902	4	0	
Anaheim2	902	5	0	
Anaheim2	902	6	0	
Anaheim2	904	1	0	9951 Mills Ave.
Anaheim2	904	2	120	9951 Mills Ave.
Anaheim2	904	3	240	9951 Mills Ave.
Anaheim2	932	1	0	15926-15928 Pioneer Boulevard
Anaheim2	932	2	120	15926-15928 Pioneer Boulevard
Anaheim2	932	3	240	15926-15928 Pioneer Boulevard
Anaheim2	932	4	60	15926-15928 Pioneer Boulevard
Anaheim2	932	5	180	15926-15928 Pioneer Boulevard
Anaheim2	932	6	300	15926-15928 Pioneer Boulevard
Anaheim2	933	1	0	4105 E. Willow St
Anaheim2	933	2	120	4105 E. Willow St
Anaheim2	933	3	240	4105 E. Willow St
Anaheim2	934	1	0	1850 Redondo
Anaheim2	934	2	200	1850 Redondo
Anaheim2	934	3	310	1850 Redondo
Anaheim2	934	4	150	1850 Redondo
Anaheim2	934	5	240	1850 Redondo
Anaheim2	934	6	240	1850 Redondo
Anaheim2	935	1	10	2700 N. Bellflower Boulevard
Anaheim2	935	2	110	2700 N. Bellflower Boulevard
Anaheim2	935	3	230	2700 N. Bellflower Boulevard
Anaheim2	937	1	0	625 West Anaheim St.
Anaheim2	937	2	120	625 West Anaheim St.
Anaheim2	937	3	240	625 West Anaheim St.
Anaheim2	937	4	60	625 West Anaheim St.
Anaheim2	937	5	180	625 West Anaheim St.
Anaheim2	937	6	310	625 West Anaheim St.
Anaheim2	941	1	0	14128 Rosecrans Ave.
Anaheim2	941	2	120	14128 Rosecrans Ave.
Anaheim2	941	3	240	14128 Rosecrans Ave.
Anaheim2	942	1	30	12832 Imperial
Anaheim2	942	2	140	12832 Imperial
Anaheim2	942	3	280	12832 Imperial
Anaheim2	942	4	90	12832 Imperial
Anaheim2	942	5	200	12832 Imperial
Anaheim2	942	6	330	12832 Imperial
Anaheim2	943	1	0	North of Carson St. and east of 710 Fwy

Anaheim2	943	2	120	North of Carson St. and east of 710 Fwy
Anaheim2	943	3	240	North of Carson St. and east of 710 Fwy
Anaheim2	943	4	60	North of Carson St. and east of 710 Fwy
Anaheim2	943	5	180	North of Carson St. and east of 710 Fwy
Anaheim2	943	6	300	North of Carson St. and east of 710 Fwy
Anaheim2	944	1	0	819 N Foote Ave.
Anaheim2	944	2	120	819 N Foote Ave.
Anaheim2	944	3	240	819 N Foote Ave.
Anaheim2	944	4	60	819 N Foote Ave.
Anaheim2	944	5	180	819 N Foote Ave.
Anaheim2	944	6	300	819 N Foote Ave.
Anaheim2	945	1	0	2377 W. Willow Street
Anaheim2	945	2	120	2377 W. Willow Street
Anaheim2	945	3	240	2377 W. Willow Street
Anaheim2	945	4	60	2377 W. Willow Street
Anaheim2	945	5	180	2377 W. Willow Street
Anaheim2	945	6	290	2377 W. Willow Street
Anaheim2	953	1	0	25430 Edwin Road
Anaheim2	953	2	120	25430 Edwin Road
Anaheim2	953	3	240	25430 Edwin Road
Anaheim2	975	1	20	25125 Sadie Drive
Anaheim2	975	2	220	25125 Sadie Drive
Anaheim2	975	3	300	25125 Sadie Drive
Anaheim2	989	1	80	24487 Prielipp Road
Anaheim2	989	2	135	24487 Prielipp Road
Anaheim2	989	3	315	24487 Prielipp Road
Anaheim2	990	1	0	1883 Cherry Ave.
Anaheim2	990	2	0	1883 Cherry Ave.
Anaheim2	990	3	0	1883 Cherry Ave.
Anaheim2	990	4	0	1883 Cherry Ave.
Anaheim2	990	5	0	1883 Cherry Ave.
Anaheim2	990	6	0	1883 Cherry Ave.
Anaheim2	991	1	0	1883 Cherry Ave.
Anaheim2	991	2	0	1883 Cherry Ave.
Anaheim2	991	3	0	1883 Cherry Ave.
Anaheim2	992	1	0	1883 Cherry Ave.
Anaheim2	992	2	0	1883 Cherry Ave.
Anaheim2	992	3	0	1883 Cherry Ave.
Anaheim2	992	4	0	1883 Cherry Ave.
Anaheim2	992	5	0	1883 Cherry Ave.
Anaheim2	992	6	0	1883 Cherry Ave.
Anaheim2	993	1	0	1883 Cherry Ave
Anaheim2	993	2	0	1883 Cherry Ave
Anaheim2	993	3	0	1883 Cherry Ave
Anaheim2	994	1	0	1883 Cherry Ave.
Anaheim2	994	2	0	1883 Cherry Ave.
Anaheim2	994	3	0	1883 Cherry Ave.

Anaheim2	994	4	0	1883 Cherry Ave.
Anaheim2	994	5	0	1883 Cherry Ave.
Anaheim2	994	6	0	1883 Cherry Ave.
Anaheim2	995	1	0	1883 Cherry Ave.
Anaheim2	995	2	0	1883 Cherry Ave.
Anaheim2	995	3	0	1883 Cherry Ave.
Anaheim2	995	4	0	1883 Cherry Ave.
Anaheim2	995	5	0	1883 Cherry Ave.
Anaheim2	995	6	0	1883 Cherry Ave.
Anaheim2	996	1	0	1883 Cherry Ave.
Anaheim2	996	2	0	1883 Cherry Ave.
Anaheim2	996	3	0	1883 Cherry Ave.
Anaheim2	996	4	0	1883 Cherry Ave.
Anaheim2	996	5	0	1883 Cherry Ave.
Anaheim2	996	6	0	1883 Cherry Ave.
Anaheim2	997	1	0	9110 Bermudez St.
Anaheim2	997	2	0	9110 Bermudez St.
Anaheim2	997	3	0	9110 Bermudez St.
Anaheim2	997	4	0	9110 Bermudez St.
Anaheim2	997	5	0	9110 Bermudez St.
Anaheim2	997	6	0	9110 Bermudez St.
Sante Fe1	1	1	0	13133 Telegraph Road
Sante Fe1	2	1	0	5359 Sepulveda Blvd.
Sante Fe1	2	2	120	5359 Sepulveda Blvd.
Sante Fe1	2	3	240	5359 Sepulveda Blvd.
Sante Fe1	3	1	0	10451 Jefferson Blvd.
Sante Fe1	3	2	120	10451 Jefferson Blvd.
Sante Fe1	3	3	240	10451 Jefferson Blvd.
Sante Fe1	4	1	0	10780 Santa Monica Blvd.
Sante Fe1	4	2	120	10780 Santa Monica Blvd.
Sante Fe1	4	3	240	10780 Santa Monica Blvd.
Sante Fe1	6	1	20	SW Corner Centinela Ave & Juniette St.
Sante Fe1	6	2	110	SW Corner Centinela Ave & Juniette St.
Sante Fe1	6	3	250	SW Corner Centinela Ave & Juniette St.
Sante Fe1	7	1	0	3961 Sepulveda Blvd
Sante Fe1	7	2	120	3961 Sepulveda Blvd
Sante Fe1	7	3	200	3961 Sepulveda Blvd
Sante Fe1	8	1	0	4584 S. Centinela Ave.
Sante Fe1	8	2	120	4584 S. Centinela Ave.
Sante Fe1	8	3	240	4584 S. Centinela Ave.
Sante Fe1	9	1	0	3828 Delmas Terrace
Sante Fe1	9	2	120	3828 Delmas Terrace
Sante Fe1	9	3	240	3828 Delmas Terrace
Sante Fe1	11	1	0	4900 Slauson Blvd.
Sante Fe1	11	2	0	4900 Slauson Blvd.
Sante Fe1	11	3	0	4900 Slauson Blvd.
Sante Fe1	11	4	0	4900 Slauson Blvd.

Sante Fe1	11	5	0	4900 Slauson Blvd.
Sante Fe1	11	6	0	4900 Slauson Blvd.
Sante Fe1	12	1	0	12240 Venice Blvd.
Sante Fe1	12	2	120	12240 Venice Blvd.
Sante Fe1	12	3	240	12240 Venice Blvd.
Sante Fe1	13	1	60	3450 Sawtelle Blvd.
Sante Fe1	13	2	180	3450 Sawtelle Blvd.
Sante Fe1	13	3	300	3450 Sawtelle Blvd.
Sante Fe1	16	1	0	10321 National Blvd
Sante Fe1	16	2	120	10321 National Blvd
Sante Fe1	16	3	240	10321 National Blvd
Sante Fe1	18	1	0	3839 S. SANTA FE
Sante Fe1	18	2	0	3839 S. SANTA FE
Sante Fe1	18	3	0	3839 S. SANTA FE
Sante Fe1	18	5	0	3839 S. SANTA FE
Sante Fe1	18	6	0	3839 S. SANTA FE
Sante Fe1	19	1	0	3839 S. SANTA FE
Sante Fe1	19	2	0	3839 S. SANTA FE
Sante Fe1	19	3	0	3839 S. SANTA FE
Sante Fe1	19	4	0	3839 S. SANTA FE
Sante Fe1	19	5	0	3839 S. SANTA FE
Sante Fe1	19	6	0	3839 S. SANTA FE
Sante Fe1	20	1	0	3839 S. SANTA FE
Sante Fe1	20	2	0	3839 S. SANTA FE
Sante Fe1	21	1	0	5741 W. Jefferson Blvd
Sante Fe1	21	2	120	5741 W. Jefferson Blvd
Sante Fe1	21	3	240	5741 W. Jefferson Blvd
Sante Fe1	22	1	0	3000 S. Robertson
Sante Fe1	22	2	120	3000 S. Robertson
Sante Fe1	22	3	240	3000 S. Robertson
Sante Fe1	25	1	0	2990 Sepulveda
Sante Fe1	25	2	120	2990 Sepulveda
Sante Fe1	25	3	240	2990 Sepulveda
Sante Fe1	41	1	0	2500-16 S Central Ave.
Sante Fe1	41	2	120	2500-16 S Central Ave.
Sante Fe1	41	3	240	2500-16 S Central Ave.
Sante Fe1	41	4	60	2500-16 S Central Ave.
Sante Fe1	41	5	180	2500-16 S Central Ave.
Sante Fe1	41	6	300	2500-16 S Central Ave.
Sante Fe1	42	1	0	3226 S. Main St.
Sante Fe1	42	2	120	3226 S. Main St.
Sante Fe1	42	3	230	3226 S. Main St.
Sante Fe1	42	4	60	3226 S. Main St.
Sante Fe1	42	5	180	3226 S. Main St.
Sante Fe1	42	6	290	3226 S. Main St.
Sante Fe1	52	1	0	3839 S. Santa Fe
Sante Fe1	52	2	0	3839 S. Santa Fe

Sante Fe1	52	3	0	3839 S. Santa Fe
Sante Fe1	52	4	0	3839 S. Santa Fe
Sante Fe1	52	5	0	3839 S. Santa Fe
Sante Fe1	52	6	0	3839 S. Santa Fe
Sante Fe1	56	1	0	3839 S. Santa Fe
Sante Fe1	56	2	0	3839 S. Santa Fe
Sante Fe1	56	3	0	3839 S. Santa Fe
Sante Fe1	56	4	0	3839 S. Santa Fe
Sante Fe1	56	5	0	3839 S. Santa Fe
Sante Fe1	56	6	0	3839 S. Santa Fe
Sante Fe1	64	1	0	2211 E. 27th Street
Sante Fe1	64	2	120	2211 E. 27th Street
Sante Fe1	64	3	240	2211 E. 27th Street
Sante Fe1	64	4	60	2211 E. 27th Street
Sante Fe1	64	5	180	2211 E. 27th Street
Sante Fe1	64	6	300	2211 E. 27th Street
Sante Fe1	75	1	0	5917 Burchard Ave
Sante Fe1	75	2	120	5917 Burchard Ave
Sante Fe1	75	3	240	5917 Burchard Ave
Sante Fe1	77	1	0	7726 W. Manchester
Sante Fe1	77	2	140	7726 W. Manchester
Sante Fe1	77	3	240	7726 W. Manchester
Sante Fe1	86	1	0	2300 Lincoln Blvd
Sante Fe1	86	2	120	2300 Lincoln Blvd
Sante Fe1	86	3	240	2300 Lincoln Blvd
Sante Fe1	90	1	60	5524 W. Washington Blvd.
Sante Fe1	90	2	180	5524 W. Washington Blvd.
Sante Fe1	90	3	300	5524 W. Washington Blvd.
Sante Fe1	93	1	0	2800 28th Street
Sante Fe1	93	2	110	2800 28th Street
Sante Fe1	93	3	240	2800 28th Street
Sante Fe1	96	1	30	12121 W. Pico Blvd
Sante Fe1	96	2	120	12121 W. Pico Blvd
Sante Fe1	96	3	240	12121 W. Pico Blvd
Sante Fe1	97	1	0	415 Washington Blvd.
Sante Fe1	97	2	110	415 Washington Blvd.
Sante Fe1	97	3	240	415 Washington Blvd.
Sante Fe1	100	1	110	315 4th Street
Sante Fe1	100	2	220	315 4th Street
Sante Fe1	100	3	340	315 4th Street
Sante Fe1	100	4	0	315 4th Street
Sante Fe1	100	5	0	315 4th Street
Sante Fe1	100	6	0	315 4th Street
Sante Fe1	105	1	0	2310 East Imperial Highway
Sante Fe1	105	2	120	2310 East Imperial Highway
Sante Fe1	105	3	240	2310 East Imperial Highway
Sante Fe1	106	1	0	7440 Scout Avenue

Sante Fe1	106	2	120	7440 Scout Avenue
Sante Fe1	106	3	240	7440 Scout Avenue
Sante Fe1	106	4	60	7440 Scout Avenue
Sante Fe1	106	5	180	7440 Scout Avenue
Sante Fe1	106	6	300	7440 Scout Avenue
Sante Fe1	107	1	0	8060 Florence Avenue
Sante Fe1	107	2	120	8060 Florence Avenue
Sante Fe1	107	3	240	8060 Florence Avenue
Sante Fe1	107	4	60	8060 Florence Avenue
Sante Fe1	107	5	180	8060 Florence Avenue
Sante Fe1	107	6	300	8060 Florence Avenue
Sante Fe1	108	1	0	10800 Paramount Blvd
Sante Fe1	108	2	120	10800 Paramount Blvd
Sante Fe1	108	3	240	10800 Paramount Blvd
Sante Fe1	108	4	60	10800 Paramount Blvd
Sante Fe1	108	5	180	10800 Paramount Blvd
Sante Fe1	108	6	300	10800 Paramount Blvd
Sante Fe1	109	1	0	1135 W. Martin Luther King Blvd.
Sante Fe1	109	2	120	1135 W. Martin Luther King Blvd.
Sante Fe1	109	3	240	1135 W. Martin Luther King Blvd.
Sante Fe1	109	4	60	1135 W. Martin Luther King Blvd.
Sante Fe1	109	5	180	1135 W. Martin Luther King Blvd.
Sante Fe1	109	6	300	1135 W. Martin Luther King Blvd.
Sante Fe1	110	1	0	1702 W. Pico Blvd
Sante Fe1	110	2	120	1702 W. Pico Blvd
Sante Fe1	110	3	240	1702 W. Pico Blvd
Sante Fe1	111	1	60	1606 Cotner Ave.
Sante Fe1	111	2	170	1606 Cotner Ave.
Sante Fe1	111	3	300	1606 Cotner Ave.
Sante Fe1	114	1	0	1516 S Bundy
Sante Fe1	114	2	120	1516 S Bundy
Sante Fe1	114	3	240	1516 S Bundy
Sante Fe1	115	1	0	2200 colorado st.
Sante Fe1	115	2	120	2200 colorado st.
Sante Fe1	115	3	240	2200 colorado st.
Sante Fe1	116	1	350	2730 Wilshire Blvd.
Sante Fe1	116	2	120	2730 Wilshire Blvd.
Sante Fe1	116	3	240	2730 Wilshire Blvd.
Sante Fe1	117	1	0	11980 San Vicente Blvd
Sante Fe1	117	2	120	11980 San Vicente Blvd
Sante Fe1	117	3	240	11980 San Vicente Blvd
Sante Fe1	118	1	45	233 Wilshire Blvd
Sante Fe1	118	2	135	233 Wilshire Blvd
Sante Fe1	118	3	310	233 Wilshire Blvd
Sante Fe1	120	1	0	5921 S. Western Ave
Sante Fe1	120	2	120	5921 S. Western Ave
Sante Fe1	120	3	240	5921 S. Western Ave

Sante Fe1	120	4	60	5921 S. Western Ave
Sante Fe1	120	5	180	5921 S. Western Ave
Sante Fe1	120	6	300	5921 S. Western Ave
Sante Fe1	121	1	0	4500 S. Western
Sante Fe1	121	2	120	4500 S. Western
Sante Fe1	121	3	240	4500 S. Western
Sante Fe1	121	4	60	4500 S. Western
Sante Fe1	121	5	180	4500 S. Western
Sante Fe1	121	6	300	4500 S. Western
Sante Fe1	122	1	0	2566 Overland Ave
Sante Fe1	122	2	120	2566 Overland Ave
Sante Fe1	122	3	240	2566 Overland Ave
Sante Fe1	123	1	45	122 Lincoln Blvd.
Sante Fe1	123	2	190	122 Lincoln Blvd.
Sante Fe1	123	3	290	122 Lincoln Blvd.
Sante Fe1	124	1	0	5360 Crenshaw
Sante Fe1	124	2	120	5360 Crenshaw
Sante Fe1	124	3	240	5360 Crenshaw
Sante Fe1	125	1	15	1251 West Pacific Coast Highway
Sante Fe1	125	2	120	1251 West Pacific Coast Highway
Sante Fe1	125	3	240	1251 West Pacific Coast Highway
Sante Fe1	125	4	70	1251 West Pacific Coast Highway
Sante Fe1	125	5	180	1251 West Pacific Coast Highway
Sante Fe1	125	6	300	1251 West Pacific Coast Highway
Sante Fe1	126	1	0	517 Figuero St.
Sante Fe1	126	2	120	517 Figuero St.
Sante Fe1	126	3	240	517 Figuero St.
Sante Fe1	126	4	60	517 Figuero St.
Sante Fe1	126	5	180	517 Figuero St.
Sante Fe1	126	6	300	517 Figuero St.
Sante Fe1	127	1	0	336 N Gaffey
Sante Fe1	127	2	120	336 N Gaffey
Sante Fe1	127	3	240	336 N Gaffey
Sante Fe1	127	4	60	336 N Gaffey
Sante Fe1	127	5	180	336 N Gaffey
Sante Fe1	127	6	300	336 N Gaffey
Sante Fe1	128	1	30	460 W 5th st.
Sante Fe1	128	2	150	460 W 5th st.
Sante Fe1	128	3	270	460 W 5th st.
Sante Fe1	128	4	90	460 W 5th st.
Sante Fe1	128	5	210	460 W 5th st.
Sante Fe1	128	6	330	460 W 5th st.
Sante Fe1	129	1	0	741 West 24th Street
Sante Fe1	129	2	145	741 West 24th Street
Sante Fe1	129	3	270	741 West 24th Street
Sante Fe1	130	1	0	630 Quay Ave
Sante Fe1	130	2	120	630 Quay Ave

Sante Fe1	130	3	240	630 Quay Ave
Sante Fe1	130	4	60	630 Quay Ave
Sante Fe1	130	5	180	630 Quay Ave
Sante Fe1	130	6	300	630 Quay Ave
Sante Fe1	131	1	10	1815 E. O St.
Sante Fe1	131	2	120	1815 E. O St.
Sante Fe1	131	3	240	1815 E. O St.
Sante Fe1	131	4	60	1815 E. O St.
Sante Fe1	131	5	180	1815 E. O St.
Sante Fe1	131	6	300	1815 E. O St.
Sante Fe1	134	1	0	5911 Firestone Blvd.
Sante Fe1	134	2	120	5911 Firestone Blvd.
Sante Fe1	134	3	240	5911 Firestone Blvd.
Sante Fe1	134	4	60	5911 Firestone Blvd.
Sante Fe1	134	5	180	5911 Firestone Blvd.
Sante Fe1	134	6	300	5911 Firestone Blvd.
Sante Fe1	135	1	0	4835 Clara Street
Sante Fe1	135	2	120	4835 Clara Street
Sante Fe1	135	3	240	4835 Clara Street
Sante Fe1	135	4	60	4835 Clara Street
Sante Fe1	135	5	180	4835 Clara Street
Sante Fe1	135	6	300	4835 Clara Street
Sante Fe1	136	1	0	6241 Florence Ave
Sante Fe1	136	2	120	6241 Florence Ave
Sante Fe1	136	3	240	6241 Florence Ave
Sante Fe1	136	4	60	6241 Florence Ave
Sante Fe1	136	5	180	6241 Florence Ave
Sante Fe1	136	6	300	6241 Florence Ave
Sante Fe1	137	1	350	5701 S. Eastern
Sante Fe1	137	2	110	5701 S. Eastern
Sante Fe1	137	3	220	5701 S. Eastern
Sante Fe1	137	4	50	5701 S. Eastern
Sante Fe1	137	5	170	5701 S. Eastern
Sante Fe1	137	6	270	5701 S. Eastern
Sante Fe1	138	1	0	5107 District Blvd
Sante Fe1	138	2	120	5107 District Blvd
Sante Fe1	138	3	240	5107 District Blvd
Sante Fe1	138	4	60	5107 District Blvd
Sante Fe1	138	5	180	5107 District Blvd
Sante Fe1	138	6	300	5107 District Blvd
Sante Fe1	139	1	0	6313 Maywood Ave
Sante Fe1	139	2	120	6313 Maywood Ave
Sante Fe1	139	3	240	6313 Maywood Ave
Sante Fe1	139	4	60	6313 Maywood Ave
Sante Fe1	139	5	180	6313 Maywood Ave
Sante Fe1	139	6	300	6313 Maywood Ave
Sante Fe1	140	1	30	6326-6328 Pine Ave

Sante Fe1	140	2	150	6326-6328 Pine Ave
Sante Fe1	140	3	270	6326-6328 Pine Ave
Sante Fe1	140	4	90	6326-6328 Pine Ave
Sante Fe1	140	5	210	6326-6328 Pine Ave
Sante Fe1	140	6	330	6326-6328 Pine Ave
Sante Fe1	141	1	0	9420 Long Beach Blvd.
Sante Fe1	141	2	120	9420 Long Beach Blvd.
Sante Fe1	141	3	240	9420 Long Beach Blvd.
Sante Fe1	141	4	60	9420 Long Beach Blvd.
Sante Fe1	141	5	180	9420 Long Beach Blvd.
Sante Fe1	141	6	300	9420 Long Beach Blvd.
Sante Fe1	142	1	0	4218 Firestone Bl
Sante Fe1	142	2	120	4218 Firestone Bl
Sante Fe1	142	3	240	4218 Firestone Bl
Sante Fe1	142	4	60	4218 Firestone Bl
Sante Fe1	142	5	180	4218 Firestone Bl
Sante Fe1	142	6	310	4218 Firestone Bl
Sante Fe1	143	1	0	10000 S. Atlantic
Sante Fe1	143	2	120	10000 S. Atlantic
Sante Fe1	143	3	245	10000 S. Atlantic
Sante Fe1	143	4	60	10000 S. Atlantic
Sante Fe1	143	5	195	10000 S. Atlantic
Sante Fe1	143	6	300	10000 S. Atlantic
Sante Fe1	145	1	0	11108 S. Alameda Street
Sante Fe1	145	2	120	11108 S. Alameda Street
Sante Fe1	145	3	240	11108 S. Alameda Street
Sante Fe1	145	4	60	11108 S. Alameda Street
Sante Fe1	145	5	180	11108 S. Alameda Street
Sante Fe1	145	6	300	11108 S. Alameda Street
Sante Fe1	146	1	0	10435 S. Central Avenue
Sante Fe1	146	2	120	10435 S. Central Avenue
Sante Fe1	146	3	240	10435 S. Central Avenue
Sante Fe1	146	4	60	10435 S. Central Avenue
Sante Fe1	146	5	180	10435 S. Central Avenue
Sante Fe1	146	6	300	10435 S. Central Avenue
Sante Fe1	147	1	0	8615 S. Central Avenue
Sante Fe1	147	2	120	8615 S. Central Avenue
Sante Fe1	147	3	240	8615 S. Central Avenue
Sante Fe1	147	4	60	8615 S. Central Avenue
Sante Fe1	147	5	180	8615 S. Central Avenue
Sante Fe1	147	6	300	8615 S. Central Avenue
Sante Fe1	148	1	0	8145 Beach Street
Sante Fe1	148	2	110	8145 Beach Street
Sante Fe1	148	3	240	8145 Beach Street
Sante Fe1	148	4	60	8145 Beach Street
Sante Fe1	148	5	190	8145 Beach Street
Sante Fe1	148	6	300	8145 Beach Street

Sante Fe1	149	1	0	9900 S. Vermont Ave.
Sante Fe1	149	2	120	9900 S. Vermont Ave.
Sante Fe1	149	3	240	9900 S. Vermont Ave.
Sante Fe1	149	4	60	9900 S. Vermont Ave.
Sante Fe1	149	5	180	9900 S. Vermont Ave.
Sante Fe1	149	6	300	9900 S. Vermont Ave.
Sante Fe1	150	1	30	109 W. 116th Place
Sante Fe1	150	2	150	109 W. 116th Place
Sante Fe1	150	3	270	109 W. 116th Place
Sante Fe1	150	4	90	109 W. 116th Place
Sante Fe1	150	5	210	109 W. 116th Place
Sante Fe1	150	6	330	109 W. 116th Place
Sante Fe1	151	1	0	3756 Santa Rosalia Drive
Sante Fe1	151	2	120	3756 Santa Rosalia Drive
Sante Fe1	151	3	240	3756 Santa Rosalia Drive
Sante Fe1	151	4	60	3756 Santa Rosalia Drive
Sante Fe1	151	5	180	3756 Santa Rosalia Drive
Sante Fe1	151	6	300	3756 Santa Rosalia Drive
Sante Fe1	152	1	0	2703 Martin Luther King Blvd.
Sante Fe1	152	2	120	2703 Martin Luther King Blvd.
Sante Fe1	152	3	240	2703 Martin Luther King Blvd.
Sante Fe1	152	4	60	2703 Martin Luther King Blvd.
Sante Fe1	152	5	180	2703 Martin Luther King Blvd.
Sante Fe1	152	6	300	2703 Martin Luther King Blvd.
Sante Fe1	153	1	0	2905 Exposition Place
Sante Fe1	153	2	120	2905 Exposition Place
Sante Fe1	153	3	240	2905 Exposition Place
Sante Fe1	153	4	60	2905 Exposition Place
Sante Fe1	153	5	180	2905 Exposition Place
Sante Fe1	153	6	300	2905 Exposition Place
Sante Fe1	154	1	0	5035 Coliseum St.
Sante Fe1	154	2	130	5035 Coliseum St.
Sante Fe1	154	3	240	5035 Coliseum St.
Sante Fe1	154	4	60	5035 Coliseum St.
Sante Fe1	154	5	180	5035 Coliseum St.
Sante Fe1	154	6	300	5035 Coliseum St.
Sante Fe1	155	1	0	3320 W. 85th St.
Sante Fe1	155	2	120	3320 W. 85th St.
Sante Fe1	155	3	240	3320 W. 85th St.
Sante Fe1	155	4	60	3320 W. 85th St.
Sante Fe1	155	5	180	3320 W. 85th St.
Sante Fe1	155	6	300	3320 W. 85th St.
Sante Fe1	156	1	0	6725 Crenshaw Blvd.
Sante Fe1	156	2	120	6725 Crenshaw Blvd.
Sante Fe1	156	3	240	6725 Crenshaw Blvd.
Sante Fe1	156	4	60	6725 Crenshaw Blvd.
Sante Fe1	156	5	180	6725 Crenshaw Blvd.

Sante Fe1	156	6	300	6725 Crenshaw Blvd.
Sante Fe1	157	1	0	3516 W Imperial Hwy
Sante Fe1	157	2	120	3516 W Imperial Hwy
Sante Fe1	157	3	240	3516 W Imperial Hwy
Sante Fe1	157	4	60	3516 W Imperial Hwy
Sante Fe1	157	5	180	3516 W Imperial Hwy
Sante Fe1	157	6	300	3516 W Imperial Hwy
Sante Fe1	158	1	0	3742 W. Century Blvd.
Sante Fe1	158	2	120	3742 W. Century Blvd.
Sante Fe1	158	3	240	3742 W. Century Blvd.
Sante Fe1	158	4	60	3742 W. Century Blvd.
Sante Fe1	158	5	180	3742 W. Century Blvd.
Sante Fe1	158	6	300	3742 W. Century Blvd.
Sante Fe1	159	1	0	4652 W. Century Blvd
Sante Fe1	159	2	120	4652 W. Century Blvd
Sante Fe1	159	3	240	4652 W. Century Blvd
Sante Fe1	159	4	60	4652 W. Century Blvd
Sante Fe1	159	5	180	4652 W. Century Blvd
Sante Fe1	159	6	300	4652 W. Century Blvd
Sante Fe1	160	1	0	10100 La Cienega Blvd
Sante Fe1	160	2	120	10100 La Cienega Blvd
Sante Fe1	160	3	240	10100 La Cienega Blvd
Sante Fe1	160	4	60	10100 La Cienega Blvd
Sante Fe1	160	5	180	10100 La Cienega Blvd
Sante Fe1	160	6	300	10100 La Cienega Blvd
Sante Fe1	161	1	40	2105 E. 90th Street
Sante Fe1	161	2	150	2105 E. 90th Street
Sante Fe1	161	3	270	2105 E. 90th Street
Sante Fe1	161	4	90	2105 E. 90th Street
Sante Fe1	161	5	210	2105 E. 90th Street
Sante Fe1	161	6	330	2105 E. 90th Street
Sante Fe1	162	1	0	4415 S. Central
Sante Fe1	162	2	120	4415 S. Central
Sante Fe1	162	3	240	4415 S. Central
Sante Fe1	162	4	60	4415 S. Central
Sante Fe1	162	5	180	4415 S. Central
Sante Fe1	162	6	300	4415 S. Central
Sante Fe1	163	1	10	4775 S. Broadway Blvd.
Sante Fe1	163	2	110	4775 S. Broadway Blvd.
Sante Fe1	163	3	240	4775 S. Broadway Blvd.
Sante Fe1	163	4	60	4775 S. Broadway Blvd.
Sante Fe1	163	5	160	4775 S. Broadway Blvd.
Sante Fe1	163	6	300	4775 S. Broadway Blvd.
Sante Fe1	164	1	20	4126 S Figueroa Street
Sante Fe1	164	2	175	4126 S Figueroa Street
Sante Fe1	164	3	260	4126 S Figueroa Street
Sante Fe1	164	4	90	4126 S Figueroa Street

Sante Fe1	164	5	210	4126 S Figueroa Street
Sante Fe1	164	6	330	4126 S Figueroa Street
Sante Fe1	165	1	0	110 S. La Brea Ave
Sante Fe1	165	2	120	110 S. La Brea Ave
Sante Fe1	165	3	240	110 S. La Brea Ave
Sante Fe1	165	4	60	110 S. La Brea Ave
Sante Fe1	165	5	180	110 S. La Brea Ave
Sante Fe1	165	6	300	110 S. La Brea Ave
Sante Fe1	168	1	0	4810 Everett Ave
Sante Fe1	168	2	120	4810 Everett Ave
Sante Fe1	168	3	240	4810 Everett Ave
Sante Fe1	168	4	60	4810 Everett Ave
Sante Fe1	168	5	180	4810 Everett Ave
Sante Fe1	168	6	300	4810 Everett Ave
Sante Fe1	169	1	0	4900 S Soto
Sante Fe1	169	2	120	4900 S Soto
Sante Fe1	169	3	240	4900 S Soto
Sante Fe1	169	4	60	4900 S Soto
Sante Fe1	169	5	180	4900 S Soto
Sante Fe1	169	6	300	4900 S Soto
Sante Fe1	170	1	0	6423 Pacific Blvd.
Sante Fe1	170	2	120	6423 Pacific Blvd.
Sante Fe1	170	3	240	6423 Pacific Blvd.
Sante Fe1	170	4	60	6423 Pacific Blvd.
Sante Fe1	170	5	175	6423 Pacific Blvd.
Sante Fe1	170	6	300	6423 Pacific Blvd.
Sante Fe1	171	1	30	5729 Long Beach Avenue
Sante Fe1	171	2	155	5729 Long Beach Avenue
Sante Fe1	171	3	270	5729 Long Beach Avenue
Sante Fe1	171	4	90	5729 Long Beach Avenue
Sante Fe1	171	5	210	5729 Long Beach Avenue
Sante Fe1	171	6	330	5729 Long Beach Avenue
Sante Fe1	172	1	330	420 W. Slauson
Sante Fe1	172	2	90	420 W. Slauson
Sante Fe1	172	3	210	420 W. Slauson
Sante Fe1	172	4	30	420 W. Slauson
Sante Fe1	172	5	150	420 W. Slauson
Sante Fe1	172	6	260	420 W. Slauson
Sante Fe1	173	1	0	1340 W. 58th
Sante Fe1	173	2	120	1340 W. 58th
Sante Fe1	173	3	240	1340 W. 58th
Sante Fe1	173	4	60	1340 W. 58th
Sante Fe1	173	5	180	1340 W. 58th
Sante Fe1	173	6	300	1340 W. 58th
Sante Fe1	174	1	0	917 W Hyde Park Blvd
Sante Fe1	174	2	120	917 W Hyde Park Blvd
Sante Fe1	174	3	260	917 W Hyde Park Blvd

Sante Fe1	174	4	60	917 W Hyde Park Blvd
Sante Fe1	174	5	180	917 W Hyde Park Blvd
Sante Fe1	174	6	300	917 W Hyde Park Blvd
Sante Fe1	175	1	0	1440 E. Imperial Ave
Sante Fe1	175	2	120	1440 E. Imperial Ave
Sante Fe1	175	3	240	1440 E. Imperial Ave
Sante Fe1	175	4	60	1440 E. Imperial Ave
Sante Fe1	175	5	180	1440 E. Imperial Ave
Sante Fe1	175	6	300	1440 E. Imperial Ave
Sante Fe1	176	1	0	9400 Lincoln Blvd.
Sante Fe1	176	2	120	9400 Lincoln Blvd.
Sante Fe1	176	3	240	9400 Lincoln Blvd.
Sante Fe1	176	4	60	9400 Lincoln Blvd.
Sante Fe1	176	5	180	9400 Lincoln Blvd.
Sante Fe1	176	6	300	9400 Lincoln Blvd.
Sante Fe1	177	1	0	23410 Catskill Ave
Sante Fe1	177	2	120	23410 Catskill Ave
Sante Fe1	177	3	240	23410 Catskill Ave
Sante Fe1	177	4	60	23410 Catskill Ave
Sante Fe1	177	5	180	23410 Catskill Ave
Sante Fe1	177	6	300	23410 Catskill Ave
Sante Fe1	178	1	0	727 1/2 223rd st.
Sante Fe1	178	2	120	727 1/2 223rd st.
Sante Fe1	178	3	240	727 1/2 223rd st.
Sante Fe1	178	4	60	727 1/2 223rd st.
Sante Fe1	178	5	180	727 1/2 223rd st.
Sante Fe1	178	6	300	727 1/2 223rd st.
Sante Fe1	179	1	30	2055 E. 223rd Street
Sante Fe1	179	2	150	2055 E. 223rd Street
Sante Fe1	179	3	270	2055 E. 223rd Street
Sante Fe1	179	4	90	2055 E. 223rd Street
Sante Fe1	179	5	210	2055 E. 223rd Street
Sante Fe1	179	6	330	2055 E. 223rd Street
Sante Fe1	180	1	0	5300 Angeles Vista
Sante Fe1	180	2	120	5300 Angeles Vista
Sante Fe1	180	3	240	5300 Angeles Vista
Sante Fe1	180	4	60	5300 Angeles Vista
Sante Fe1	180	5	180	5300 Angeles Vista
Sante Fe1	180	6	300	5300 Angeles Vista
Sante Fe1	181	1	0	6167 Bristol
Sante Fe1	181	2	120	6167 Bristol
Sante Fe1	181	3	220	6167 Bristol
Sante Fe1	182	1	0	21136 Wilmington ave
Sante Fe1	182	2	120	21136 Wilmington ave
Sante Fe1	182	3	240	21136 Wilmington ave
Sante Fe1	184	1	30	29000 S. Western Ave
Sante Fe1	184	2	160	29000 S. Western Ave

Sante Fe1	184	3	300	29000 S. Western Ave
Sante Fe1	185	1	0	1707 South Gaffy St
Sante Fe1	185	2	120	1707 South Gaffy St
Sante Fe1	185	3	240	1707 South Gaffy St
Sante Fe1	185	4	60	1707 South Gaffy St
Sante Fe1	185	5	180	1707 South Gaffy St
Sante Fe1	185	6	300	1707 South Gaffy St
Sante Fe1	187	1	0	501 E. Pacific Coast Hwy
Sante Fe1	187	2	120	501 E. Pacific Coast Hwy
Sante Fe1	187	3	240	501 E. Pacific Coast Hwy
Sante Fe1	187	4	60	501 E. Pacific Coast Hwy
Sante Fe1	187	5	180	501 E. Pacific Coast Hwy
Sante Fe1	187	6	300	501 E. Pacific Coast Hwy
Sante Fe1	188	1	0	357 E Carson
Sante Fe1	188	2	120	357 E Carson
Sante Fe1	188	3	240	357 E Carson
Sante Fe1	188	4	60	357 E Carson
Sante Fe1	188	5	180	357 E Carson
Sante Fe1	188	6	300	357 E Carson
Sante Fe1	189	1	0	1002 S. Gaffey St
Sante Fe1	189	2	120	1002 S. Gaffey St
Sante Fe1	189	3	240	1002 S. Gaffey St
Sante Fe1	189	4	60	1002 S. Gaffey St
Sante Fe1	189	5	180	1002 S. Gaffey St
Sante Fe1	189	6	300	1002 S. Gaffey St
Sante Fe1	190	1	0	630 Quay Ave., Unit Cell 2
Sante Fe1	190	2	0	630 Quay Ave., Unit Cell 2
Sante Fe1	190	3	0	630 Quay Ave., Unit Cell 2
Sante Fe1	190	4	0	630 Quay Ave., Unit Cell 2
Sante Fe1	190	5	0	630 Quay Ave., Unit Cell 2
Sante Fe1	190	6	0	630 Quay Ave., Unit Cell 2
Sante Fe1	191	1	0	107 Old Topanga Canyon Rd.
Sante Fe1	191	2	0	107 Old Topanga Canyon Rd.
Sante Fe1	191	3	0	107 Old Topanga Canyon Rd.
Sante Fe1	191	4	0	107 Old Topanga Canyon Rd.
Sante Fe1	191	5	0	107 Old Topanga Canyon Rd.
Sante Fe1	191	6	0	107 Old Topanga Canyon Rd.
Sante Fe1	193	1	0	
Sante Fe1	193	2	0	
Sante Fe1	193	3	0	
Sante Fe1	193	4	0	
Sante Fe1	193	5	0	
Sante Fe1	193	6	0	
Sante Fe1	196	1	0	5250 W. El Segundo Blvd.
Sante Fe1	196	2	120	5250 W. El Segundo Blvd.
Sante Fe1	196	3	240	5250 W. El Segundo Blvd.
Sante Fe1	196	4	60	5250 W. El Segundo Blvd.

Sante Fe1	196	5	180	5250 W. El Segundo Blvd.
Sante Fe1	196	6	300	5250 W. El Segundo Blvd.
Sante Fe1	198	1	0	12735 Hawthorne Boulevard
Sante Fe1	198	2	120	12735 Hawthorne Boulevard
Sante Fe1	198	3	240	12735 Hawthorne Boulevard
Sante Fe1	198	4	60	12735 Hawthorne Boulevard
Sante Fe1	198	5	180	12735 Hawthorne Boulevard
Sante Fe1	198	6	300	12735 Hawthorne Boulevard
Sante Fe1	201	1	0	16012 S Western Ave
Sante Fe1	201	2	120	16012 S Western Ave
Sante Fe1	201	3	240	16012 S Western Ave
Sante Fe1	201	4	60	16012 S Western Ave
Sante Fe1	201	5	180	16012 S Western Ave
Sante Fe1	201	6	300	16012 S Western Ave
Sante Fe1	202	1	0	2706 W. 182nd St.
Sante Fe1	202	2	120	2706 W. 182nd St.
Sante Fe1	202	3	240	2706 W. 182nd St.
Sante Fe1	202	4	60	2706 W. 182nd St.
Sante Fe1	202	5	180	2706 W. 182nd St.
Sante Fe1	202	6	300	2706 W. 182nd St.
Sante Fe1	203	1	0	1515 W 190th St.
Sante Fe1	203	2	120	1515 W 190th St.
Sante Fe1	203	3	240	1515 W 190th St.
Sante Fe1	203	4	60	1515 W 190th St.
Sante Fe1	203	5	180	1515 W 190th St.
Sante Fe1	203	6	300	1515 W 190th St.
Sante Fe1	204	1	0	2221 Dominguez St.
Sante Fe1	204	2	120	2221 Dominguez St.
Sante Fe1	204	3	240	2221 Dominguez St.
Sante Fe1	204	4	60	2221 Dominguez St.
Sante Fe1	204	5	180	2221 Dominguez St.
Sante Fe1	204	6	300	2221 Dominguez St.
Sante Fe1	205	1	30	1720 Crenshaw Boulevard
Sante Fe1	205	2	150	1720 Crenshaw Boulevard
Sante Fe1	205	3	270	1720 Crenshaw Boulevard
Sante Fe1	205	4	90	1720 Crenshaw Boulevard
Sante Fe1	205	5	210	1720 Crenshaw Boulevard
Sante Fe1	205	6	330	1720 Crenshaw Boulevard
Sante Fe1	206	1	0	13020 Yukon Ave
Sante Fe1	206	2	120	13020 Yukon Ave
Sante Fe1	206	3	240	13020 Yukon Ave
Sante Fe1	206	4	60	13020 Yukon Ave
Sante Fe1	206	5	180	13020 Yukon Ave
Sante Fe1	206	6	300	13020 Yukon Ave
Sante Fe1	207	1	10	24180 Vermont Ave
Sante Fe1	207	2	120	24180 Vermont Ave
Sante Fe1	207	3	240	24180 Vermont Ave

Sante Fe1	207	4	60	24180 Vermont Ave
Sante Fe1	207	5	180	24180 Vermont Ave
Sante Fe1	207	6	300	24180 Vermont Ave
Sante Fe1	220	1	30	20715 Avalon Blvd.
Sante Fe1	220	2	150	20715 Avalon Blvd.
Sante Fe1	220	3	270	20715 Avalon Blvd.
Sante Fe1	220	4	90	20715 Avalon Blvd.
Sante Fe1	220	5	210	20715 Avalon Blvd.
Sante Fe1	220	6	330	20715 Avalon Blvd.
Sante Fe1	221	1	0	20101 Hamilton Ave
Sante Fe1	221	2	120	20101 Hamilton Ave
Sante Fe1	221	3	240	20101 Hamilton Ave
Sante Fe1	221	4	60	20101 Hamilton Ave
Sante Fe1	221	5	180	20101 Hamilton Ave
Sante Fe1	221	6	300	20101 Hamilton Ave
Sante Fe1	227	1	0	14107 Crenshaw Blvd.
Sante Fe1	227	2	120	14107 Crenshaw Blvd.
Sante Fe1	227	3	240	14107 Crenshaw Blvd.
Sante Fe1	227	4	60	14107 Crenshaw Blvd.
Sante Fe1	227	5	180	14107 Crenshaw Blvd.
Sante Fe1	227	6	300	14107 Crenshaw Blvd.
Sante Fe1	233	1	0	14623 Hawthorne Blvd
Sante Fe1	233	2	120	14623 Hawthorne Blvd
Sante Fe1	233	3	240	14623 Hawthorne Blvd
Sante Fe1	233	4	60	14623 Hawthorne Blvd
Sante Fe1	233	5	180	14623 Hawthorne Blvd
Sante Fe1	233	6	300	14623 Hawthorne Blvd
Sante Fe1	255	1	0	Marine Ave & Redondo Beach Ave
Sante Fe1	255	2	120	Marine Ave & Redondo Beach Ave
Sante Fe1	255	3	240	Marine Ave & Redondo Beach Ave
Sante Fe1	255	4	60	Marine Ave & Redondo Beach Ave
Sante Fe1	255	5	180	Marine Ave & Redondo Beach Ave
Sante Fe1	255	6	300	Marine Ave & Redondo Beach Ave
Sante Fe1	256	1	0	15901 Hawthorne Blvd.
Sante Fe1	256	2	110	15901 Hawthorne Blvd.
Sante Fe1	256	3	230	15901 Hawthorne Blvd.
Sante Fe1	256	4	55	15901 Hawthorne Blvd.
Sante Fe1	256	5	170	15901 Hawthorne Blvd.
Sante Fe1	256	6	295	15901 Hawthorne Blvd.
Sante Fe1	260	1	0	4200 190th St.
Sante Fe1	260	2	120	4200 190th St.
Sante Fe1	260	3	240	4200 190th St.
Sante Fe1	260	4	60	4200 190th St.
Sante Fe1	260	5	180	4200 190th St.
Sante Fe1	260	6	300	4200 190th St.
Sante Fe1	261	1	0	2545 W. 237th Street
Sante Fe1	261	2	120	2545 W. 237th Street

Sante Fe1	261	3	240	2545 W. 237th Street
Sante Fe1	261	4	60	2545 W. 237th Street
Sante Fe1	261	5	180	2545 W. 237th Street
Sante Fe1	261	6	300	2545 W. 237th Street
Sante Fe1	262	1	0	1929 Pacific Coast Highway
Sante Fe1	262	2	120	1929 Pacific Coast Highway
Sante Fe1	262	3	240	1929 Pacific Coast Highway
Sante Fe1	262	4	60	1929 Pacific Coast Highway
Sante Fe1	262	5	180	1929 Pacific Coast Highway
Sante Fe1	262	6	300	1929 Pacific Coast Highway
Sante Fe1	272	1	15	11222 S La Cienega Blvd
Sante Fe1	272	2	110	11222 S La Cienega Blvd
Sante Fe1	272	3	240	11222 S La Cienega Blvd
Sante Fe1	272	4	60	11222 S La Cienega Blvd
Sante Fe1	272	5	180	11222 S La Cienega Blvd
Sante Fe1	272	6	300	11222 S La Cienega Blvd
Sante Fe1	280	1	0	8540 S. Sepulveda Blvd.
Sante Fe1	280	2	120	8540 S. Sepulveda Blvd.
Sante Fe1	280	3	240	8540 S. Sepulveda Blvd.
Sante Fe1	283	1	0	1801 Hawthorne Blvd
Sante Fe1	283	2	120	1801 Hawthorne Blvd
Sante Fe1	283	3	240	1801 Hawthorne Blvd
Sante Fe1	283	4	60	1801 Hawthorne Blvd
Sante Fe1	283	5	180	1801 Hawthorne Blvd
Sante Fe1	283	6	300	1801 Hawthorne Blvd
Sante Fe1	285	1	0	4504 Del Amo
Sante Fe1	285	2	120	4504 Del Amo
Sante Fe1	285	3	240	4504 Del Amo
Sante Fe1	286	1	30	3531 Torrance Blvd
Sante Fe1	286	2	140	3531 Torrance Blvd
Sante Fe1	286	3	260	3531 Torrance Blvd
Sante Fe1	288	1	0	3812 Sepulveda Blvd
Sante Fe1	288	2	130	3812 Sepulveda Blvd
Sante Fe1	288	3	240	3812 Sepulveda Blvd
Sante Fe1	290	1	0	3445 Pacific Coast Hwy
Sante Fe1	290	2	120	3445 Pacific Coast Hwy
Sante Fe1	290	3	240	3445 Pacific Coast Hwy
Sante Fe1	291	1	30	2733 Pacific Coast Highway
Sante Fe1	291	2	150	2733 Pacific Coast Highway
Sante Fe1	291	3	270	2733 Pacific Coast Highway
Sante Fe1	292	1	60	26640 Western Ave
Sante Fe1	292	2	180	26640 Western Ave
Sante Fe1	292	3	300	26640 Western Ave
Sante Fe1	293	1	0	701 E. Hyde Park Blvd
Sante Fe1	293	2	120	701 E. Hyde Park Blvd
Sante Fe1	293	3	240	701 E. Hyde Park Blvd
Sante Fe1	294	1	0	1703 E. Mariposa Ave.

Sante Fe1	294	2	120	1703 E. Mariposa Ave.
Sante Fe1	294	3	240	1703 E. Mariposa Ave.
Sante Fe1	294	4	60	1703 E. Mariposa Ave.
Sante Fe1	294	5	180	1703 E. Mariposa Ave.
Sante Fe1	294	6	300	1703 E. Mariposa Ave.
Sante Fe1	297	1	0	8620 Airport Blvd.
Sante Fe1	297	2	120	8620 Airport Blvd.
Sante Fe1	297	3	240	8620 Airport Blvd.
Sante Fe1	298	1	0	1230 Rosecrans Ave
Sante Fe1	298	2	120	1230 Rosecrans Ave
Sante Fe1	298	3	230	1230 Rosecrans Ave
Sante Fe1	299	1	40	2701 190th Street
Sante Fe1	299	2	180	2701 190th Street
Sante Fe1	299	3	280	2701 190th Street
Sante Fe1	304	1	60	1661 W 240th St
Sante Fe1	304	2	180	1661 W 240th St
Sante Fe1	304	3	300	1661 W 240th St
Sante Fe1	305	1	0	1227 254th st
Sante Fe1	305	2	120	1227 254th st
Sante Fe1	305	3	240	1227 254th st
Sante Fe1	305	4	60	1227 254th st
Sante Fe1	305	5	180	1227 254th st
Sante Fe1	305	6	300	1227 254th st
Sante Fe1	306	1	0	11539 Hawthorne Blvd.
Sante Fe1	306	2	120	11539 Hawthorne Blvd.
Sante Fe1	306	3	240	11539 Hawthorne Blvd.
Sante Fe1	306	4	60	11539 Hawthorne Blvd.
Sante Fe1	306	5	180	11539 Hawthorne Blvd.
Sante Fe1	306	6	290	11539 Hawthorne Blvd.
Sante Fe1	307	1	0	
Sante Fe1	307	2	110	
Sante Fe1	307	3	240	
Sante Fe1	307	4	60	
Sante Fe1	307	5	170	
Sante Fe1	307	6	300	
Sante Fe1	310	1	0	5320 Gage Ave
Sante Fe1	310	2	120	5320 Gage Ave
Sante Fe1	310	3	240	5320 Gage Ave
Sante Fe1	310	4	60	5320 Gage Ave
Sante Fe1	310	5	180	5320 Gage Ave
Sante Fe1	310	6	300	5320 Gage Ave
Sante Fe1	313	1	0	4900 Slauson Blvd.
Sante Fe1	313	2	0	4900 Slauson Blvd.
Sante Fe1	313	3	0	4900 Slauson Blvd.
Sante Fe1	313	4	0	4900 Slauson Blvd.
Sante Fe1	313	5	0	4900 Slauson Blvd.
Sante Fe1	313	6	0	4900 Slauson Blvd.

Sante Fe1	314	1	0	4900 Slauson Blvd.
Sante Fe1	314	2	0	4900 Slauson Blvd.
Sante Fe1	314	3	0	4900 Slauson Blvd.
Sante Fe1	314	4	0	4900 Slauson Blvd.
Sante Fe1	314	5	0	4900 Slauson Blvd.
Sante Fe1	314	6	0	4900 Slauson Blvd.
Sante Fe1	315	1	0	4900 Slauson Blvd.
Sante Fe1	315	2	0	4900 Slauson Blvd.
Sante Fe1	315	3	0	4900 Slauson Blvd.
Sante Fe1	315	4	0	4900 Slauson Blvd.
Sante Fe1	315	5	0	4900 Slauson Blvd.
Sante Fe1	315	6	0	4900 Slauson Blvd.
Sante Fe1	318	1	0	1015 North Aviation Blvd
Sante Fe1	318	2	0	1015 North Aviation Blvd
Sante Fe1	318	3	0	1015 North Aviation Blvd
Sante Fe1	318	4	0	1015 North Aviation Blvd
Sante Fe1	318	5	0	1015 North Aviation Blvd
Sante Fe1	318	6	0	1015 North Aviation Blvd
Sante Fe1	319	1	0	1015 North Aviation Blvd
Sante Fe1	319	2	0	1015 North Aviation Blvd
Sante Fe1	319	3	0	1015 North Aviation Blvd
Sante Fe1	319	4	0	1015 North Aviation Blvd
Sante Fe1	319	5	0	1015 North Aviation Blvd
Sante Fe1	319	6	0	1015 North Aviation Blvd
Sante Fe1	320	1	0	1015 North Aviation Blvd
Sante Fe1	320	2	0	1015 North Aviation Blvd
Sante Fe1	320	3	0	1015 North Aviation Blvd
Sante Fe1	321	1	0	1015 North Aviation Blvd
Sante Fe1	321	2	0	1015 North Aviation Blvd
Sante Fe1	321	3	0	1015 North Aviation Blvd
Sante Fe1	321	4	0	1015 North Aviation Blvd
Sante Fe1	321	5	0	1015 North Aviation Blvd
Sante Fe1	321	6	0	1015 North Aviation Blvd
Sante Fe1	322	1	0	1015 North Aviation Blvd
Sante Fe1	322	2	0	1015 North Aviation Blvd
Sante Fe1	322	3	0	1015 North Aviation Blvd
Sante Fe1	322	4	0	1015 North Aviation Blvd
Sante Fe1	322	5	0	1015 North Aviation Blvd
Sante Fe1	322	6	0	1015 North Aviation Blvd
Sante Fe1	324	1	0	1015 North Aviation Blvd
Sante Fe1	324	2	0	1015 North Aviation Blvd
Sante Fe1	324	3	0	1015 North Aviation Blvd
Sante Fe1	324	4	0	1015 North Aviation Blvd
Sante Fe1	324	5	0	1015 North Aviation Blvd
Sante Fe1	324	6	0	1015 North Aviation Blvd
Sante Fe1	328	1	0	5739 Crestridge Rd
Sante Fe1	328	2	0	5739 Crestridge Rd

Sante Fe1	328	3	0	5739 Crestridge Rd
Sante Fe1	335	1	0	9927 San Antonio Avenue
Sante Fe1	335	2	120	9927 San Antonio Avenue
Sante Fe1	335	3	240	9927 San Antonio Avenue
Sante Fe1	335	4	60	9927 San Antonio Avenue
Sante Fe1	335	5	180	9927 San Antonio Avenue
Sante Fe1	335	6	300	9927 San Antonio Avenue
Sante Fe1	336	1	0	1575 E. Imperial Highway
Sante Fe1	336	2	120	1575 E. Imperial Highway
Sante Fe1	336	3	240	1575 E. Imperial Highway
Sante Fe1	336	4	60	1575 E. Imperial Highway
Sante Fe1	336	5	180	1575 E. Imperial Highway
Sante Fe1	336	6	300	1575 E. Imperial Highway
Sante Fe1	337	1	0	369. Manchester Ave
Sante Fe1	337	2	105	369. Manchester Ave
Sante Fe1	337	3	240	369. Manchester Ave
Sante Fe1	337	4	60	369. Manchester Ave
Sante Fe1	337	5	150	369. Manchester Ave
Sante Fe1	337	6	300	369. Manchester Ave
Sante Fe1	338	1	0	5739 Crestridge Rd
Sante Fe1	338	2	0	5739 Crestridge Rd
Sante Fe1	338	3	0	5739 Crestridge Rd
Sante Fe1	338	4	0	5739 Crestridge Rd
Sante Fe1	338	5	0	5739 Crestridge Rd
Sante Fe1	338	6	0	5739 Crestridge Rd
Sante Fe1	340	1	15	13300 Estrella
Sante Fe1	340	2	135	13300 Estrella
Sante Fe1	340	3	255	13300 Estrella
Sante Fe1	340	4	75	13300 Estrella
Sante Fe1	340	5	195	13300 Estrella
Sante Fe1	340	6	315	13300 Estrella
Sante Fe1	341	1	0	1925 W. Rosecrans
Sante Fe1	341	2	120	1925 W. Rosecrans
Sante Fe1	341	3	240	1925 W. Rosecrans
Sante Fe1	341	4	60	1925 W. Rosecrans
Sante Fe1	341	5	180	1925 W. Rosecrans
Sante Fe1	341	6	300	1925 W. Rosecrans
Sante Fe1	342	1	0	5739 Crestridge Rd
Sante Fe1	342	2	0	5739 Crestridge Rd
Sante Fe1	342	3	0	5739 Crestridge Rd
Sante Fe1	342	4	0	5739 Crestridge Rd
Sante Fe1	342	5	0	5739 Crestridge Rd
Sante Fe1	342	6	0	5739 Crestridge Rd
Sante Fe1	344	2	0	4900 Slauson Blvd.
Sante Fe1	344	3	0	4900 Slauson Blvd.
Sante Fe1	354	1	0	3839 S. Santa Fe
Sante Fe1	354	2	0	3839 S. Santa Fe

Sante Fe1	354	3	0	3839 S. Santa Fe
Sante Fe1	354	4	0	3839 S. Santa Fe
Sante Fe1	354	5	0	3839 S. Santa Fe
Sante Fe1	354	6	0	3839 S. Santa Fe
Sante Fe1	355	1	0	3839 S. Santa Fe
Sante Fe1	355	2	0	3839 S. Santa Fe
Sante Fe1	355	3	0	3839 S. Santa Fe
Sante Fe1	355	4	0	3839 S. Santa Fe
Sante Fe1	355	5	0	3839 S. Santa Fe
Sante Fe1	355	6	0	3839 S. Santa Fe
Sante Fe1	360	1	0	11617 S. Western Ave
Sante Fe1	360	2	120	11617 S. Western Ave
Sante Fe1	360	3	250	11617 S. Western Ave
Sante Fe1	360	4	60	11617 S. Western Ave
Sante Fe1	360	5	180	11617 S. Western Ave
Sante Fe1	360	6	300	11617 S. Western Ave
Sante Fe1	362	1	0	2205 126th Street
Sante Fe1	362	2	120	2205 126th Street
Sante Fe1	362	3	240	2205 126th Street
Sante Fe1	362	4	60	2205 126th Street
Sante Fe1	362	5	180	2205 126th Street
Sante Fe1	362	6	300	2205 126th Street
Sante Fe1	367	1	15	16810 Avalon Blvd
Sante Fe1	367	2	120	16810 Avalon Blvd
Sante Fe1	367	3	240	16810 Avalon Blvd
Sante Fe1	367	4	60	16810 Avalon Blvd
Sante Fe1	367	5	180	16810 Avalon Blvd
Sante Fe1	367	6	300	16810 Avalon Blvd
Sante Fe1	368	1	0	555 W. 182nd Street
Sante Fe1	368	2	120	555 W. 182nd Street
Sante Fe1	368	3	240	555 W. 182nd Street
Sante Fe1	368	4	60	555 W. 182nd Street
Sante Fe1	368	5	180	555 W. 182nd Street
Sante Fe1	368	6	300	555 W. 182nd Street
Sante Fe1	369	1	0	17414 Western Ave.
Sante Fe1	369	2	120	17414 Western Ave.
Sante Fe1	369	3	240	17414 Western Ave.
Sante Fe1	369	4	60	17414 Western Ave.
Sante Fe1	369	5	180	17414 Western Ave.
Sante Fe1	369	6	300	17414 Western Ave.
Sante Fe1	370	1	0	1899 Western Way
Sante Fe1	370	2	120	1899 Western Way
Sante Fe1	370	3	240	1899 Western Way
Sante Fe1	370	4	60	1899 Western Way
Sante Fe1	370	5	180	1899 Western Way
Sante Fe1	370	6	300	1899 Western Way
Sante Fe1	371	1	30	615 E. University

Sante Fe1	371	2	150	615 E. University
Sante Fe1	371	3	270	615 E. University
Sante Fe1	371	4	90	615 E. University
Sante Fe1	371	5	210	615 E. University
Sante Fe1	371	6	330	615 E. University
Sante Fe1	375	1	0	735 West Carson Street
Sante Fe1	375	2	120	735 West Carson Street
Sante Fe1	375	3	240	735 West Carson Street
Sante Fe1	375	4	60	735 West Carson Street
Sante Fe1	375	5	180	735 West Carson Street
Sante Fe1	375	6	300	735 West Carson Street
Sante Fe1	376	1	0	1808 Abalone Avenue
Sante Fe1	376	2	120	1808 Abalone Avenue
Sante Fe1	376	3	240	1808 Abalone Avenue
Sante Fe1	376	4	60	1808 Abalone Avenue
Sante Fe1	376	5	180	1808 Abalone Avenue
Sante Fe1	376	6	300	1808 Abalone Avenue
Sante Fe1	377	1	0	22771 S. Western Ave.
Sante Fe1	377	2	120	22771 S. Western Ave.
Sante Fe1	377	3	240	22771 S. Western Ave.
Sante Fe1	377	4	50	22771 S. Western Ave.
Sante Fe1	377	5	180	22771 S. Western Ave.
Sante Fe1	377	6	300	22771 S. Western Ave.
Sante Fe1	379	1	0	340 Maple Avenue
Sante Fe1	379	2	120	340 Maple Avenue
Sante Fe1	379	3	240	340 Maple Avenue
Sante Fe1	379	4	60	340 Maple Avenue
Sante Fe1	379	5	180	340 Maple Avenue
Sante Fe1	379	6	300	340 Maple Avenue
Sante Fe1	380	1	0	19032 Vermont Ave
Sante Fe1	380	2	120	19032 Vermont Ave
Sante Fe1	380	3	240	19032 Vermont Ave
Sante Fe1	380	4	60	19032 Vermont Ave
Sante Fe1	380	5	180	19032 Vermont Ave
Sante Fe1	380	6	300	19032 Vermont Ave
Sante Fe1	384	1	0	17801 Doty Avenue
Sante Fe1	384	2	120	17801 Doty Avenue
Sante Fe1	384	3	240	17801 Doty Avenue
Sante Fe1	384	4	60	17801 Doty Avenue
Sante Fe1	384	5	180	17801 Doty Avenue
Sante Fe1	384	6	300	17801 Doty Avenue
Sante Fe1	419	4	0	127 N. Wilmington Ave.
Sante Fe1	419	5	0	127 N. Wilmington Ave.
Sante Fe1	419	6	0	127 N. Wilmington Ave.
Sante Fe1	422	1	0	
Sante Fe1	422	2	0	
Sante Fe1	422	3	0	

Sante Fe1	422	4	0	
Sante Fe1	422	5	0	
Sante Fe1	422	6	0	
Sante Fe1	500	1	10	225 W. Colden Avenue
Sante Fe1	500	2	120	225 W. Colden Avenue
Sante Fe1	500	3	240	225 W. Colden Avenue
Sante Fe1	500	4	60	225 W. Colden Avenue
Sante Fe1	500	5	180	225 W. Colden Avenue
Sante Fe1	500	6	310	225 W. Colden Avenue
Sante Fe1	501	1	0	1401 W. Manchester Ave
Sante Fe1	501	2	120	1401 W. Manchester Ave
Sante Fe1	501	3	240	1401 W. Manchester Ave
Sante Fe1	501	4	60	1401 W. Manchester Ave
Sante Fe1	501	5	180	1401 W. Manchester Ave
Sante Fe1	501	6	300	1401 W. Manchester Ave
Sante Fe1	502	1	0	8039 Vermont
Sante Fe1	502	2	120	8039 Vermont
Sante Fe1	502	3	240	8039 Vermont
Sante Fe1	502	4	60	8039 Vermont
Sante Fe1	502	5	180	8039 Vermont
Sante Fe1	502	6	300	8039 Vermont
Sante Fe1	503	1	0	1834 W Florence Ave
Sante Fe1	503	2	120	1834 W Florence Ave
Sante Fe1	503	3	240	1834 W Florence Ave
Sante Fe1	503	4	60	1834 W Florence Ave
Sante Fe1	503	5	180	1834 W Florence Ave
Sante Fe1	503	6	300	1834 W Florence Ave
Sante Fe1	504	1	0	7301 S. Avalon Blvd
Sante Fe1	504	2	120	7301 S. Avalon Blvd
Sante Fe1	504	3	240	7301 S. Avalon Blvd
Sante Fe1	504	4	60	7301 S. Avalon Blvd
Sante Fe1	504	5	180	7301 S. Avalon Blvd
Sante Fe1	504	6	300	7301 S. Avalon Blvd
Sante Fe1	534	1	0	3839 South Santa Fe
Sante Fe1	534	2	0	3839 South Santa Fe
Sante Fe1	534	3	0	3839 South Santa Fe
Sante Fe1	534	4	0	3839 South Santa Fe
Sante Fe1	534	5	0	3839 South Santa Fe
Sante Fe1	534	6	0	3839 South Santa Fe
Sante Fe1	535	1	0	3838 S. Santa Fe
Sante Fe1	535	2	0	3838 S. Santa Fe
Sante Fe1	535	3	0	3838 S. Santa Fe
Sante Fe1	535	4	0	3838 S. Santa Fe
Sante Fe1	535	5	0	3838 S. Santa Fe
Sante Fe1	535	6	0	3838 S. Santa Fe
Sante Fe1	536	1	0	3839 S. Santa Fe
Sante Fe1	536	2	0	3839 S. Santa Fe

Sante Fe1	536	3	0	3839 S. Santa Fe
Sante Fe1	536	4	0	3839 S. Santa Fe
Sante Fe1	536	5	0	3839 S. Santa Fe
Sante Fe1	536	6	0	3839 S. Santa Fe
Sante Fe1	537	1	0	3839 S. Santa Fe
Sante Fe1	537	2	0	3839 S. Santa Fe
Sante Fe1	537	3	0	3839 S. Santa Fe
Sante Fe1	537	4	0	3839 S. Santa Fe
Sante Fe1	537	5	0	3839 S. Santa Fe
Sante Fe1	537	6	0	3839 S. Santa Fe
Sante Fe1	538	1	0	3839 S Santa Fe
Sante Fe1	538	2	0	3839 S Santa Fe
Sante Fe1	538	3	0	3839 S Santa Fe
Sante Fe1	538	4	0	3839 S Santa Fe
Sante Fe1	538	5	0	3839 S Santa Fe
Sante Fe1	538	6	0	3839 S Santa Fe
Sante Fe1	539	1	0	3839 S. Santa Fe
Sante Fe1	539	2	0	3839 S. Santa Fe
Sante Fe1	539	3	0	3839 S. Santa Fe
Sante Fe1	539	4	0	3839 S. Santa Fe
Sante Fe1	539	5	0	3839 S. Santa Fe
Sante Fe1	539	6	0	3839 S. Santa Fe
Sante Fe1	540	1	0	3839 S. Santa Fe
Sante Fe1	540	2	0	3839 S. Santa Fe
Sante Fe1	540	3	0	3839 S. Santa Fe
Sante Fe1	540	4	0	3839 S. Santa Fe
Sante Fe1	540	5	0	3839 S. Santa Fe
Sante Fe1	540	6	0	3839 S. Santa Fe
Sante Fe1	541	1	0	3839 S. Santa Fe
Sante Fe1	541	2	0	3839 S. Santa Fe
Sante Fe1	541	3	0	3839 S. Santa Fe
Sante Fe1	541	4	0	3839 S. Santa Fe
Sante Fe1	541	5	0	3839 S. Santa Fe
Sante Fe1	541	6	0	3839 S. Santa Fe
Sante Fe1	543	1	0	3839 S. Santa Fe
Sante Fe1	543	2	0	3839 S. Santa Fe
Sante Fe1	543	3	0	3839 S. Santa Fe
Sante Fe1	543	4	0	3839 S. Santa Fe
Sante Fe1	543	5	0	3839 S. Santa Fe
Sante Fe1	543	6	0	3839 S. Santa Fe
Sante Fe1	549	1	40	7128 Pacific Boulevard
Sante Fe1	549	2	150	7128 Pacific Boulevard
Sante Fe1	549	3	270	7128 Pacific Boulevard
Sante Fe1	549	4	90	7128 Pacific Boulevard
Sante Fe1	549	5	210	7128 Pacific Boulevard
Sante Fe1	549	6	320	7128 Pacific Boulevard
Sante Fe1	590	1	0	9110 Bermudez St.

Sante Fe1	590	2	0	9110 Bermudez St.
Sante Fe1	590	3	0	9110 Bermudez St.
Sante Fe1	590	4	0	9110 Bermudez St.
Sante Fe1	590	5	0	9110 Bermudez St.
Sante Fe1	590	6	0	9110 Bermudez St.
Sante Fe1	601	1	0	12730 Yukon Ave
Sante Fe1	601	2	0	12730 Yukon Ave
Sante Fe1	601	3	0	12730 Yukon Ave
Sante Fe1	601	4	0	12730 Yukon Ave
Sante Fe1	601	5	0	12730 Yukon Ave
Sante Fe1	601	6	0	12730 Yukon Ave
Sante Fe1	602	1	0	12730 Yukon Ave
Sante Fe1	602	2	0	12730 Yukon Ave
Sante Fe1	602	3	0	12730 Yukon Ave
Sante Fe1	602	4	0	12730 Yukon Ave
Sante Fe1	602	5	0	12730 Yukon Ave
Sante Fe1	602	6	0	12730 Yukon Ave
Sante Fe1	603	1	0	12730 Yukon Ave
Sante Fe1	603	2	0	12730 Yukon Ave
Sante Fe1	603	3	0	12730 Yukon Ave
Sante Fe1	603	4	0	12730 Yukon Ave
Sante Fe1	603	5	0	12730 Yukon Ave
Sante Fe1	603	6	0	12730 Yukon Ave
Sante Fe1	604	1	0	12730 Yukon Ave
Sante Fe1	604	2	0	12730 Yukon Ave
Sante Fe1	604	3	0	12730 Yukon Ave
Sante Fe1	604	4	0	12730 Yukon Ave
Sante Fe1	604	6	0	12730 Yukon Ave
Sante Fe1	605	1	0	12730 Yukon Ave
Sante Fe1	605	2	0	12730 Yukon Ave
Sante Fe1	605	3	0	12730 Yukon Ave
Sante Fe1	605	4	0	12730 Yukon Ave
Sante Fe1	605	5	0	12730 Yukon Ave
Sante Fe1	605	6	0	12730 Yukon Ave
Sante Fe1	606	1	0	12730 Yukon Ave
Sante Fe1	606	2	0	12730 Yukon Ave
Sante Fe1	606	3	0	12730 Yukon Ave
Sante Fe1	606	4	0	12730 Yukon Ave
Sante Fe1	606	5	0	12730 Yukon Ave
Sante Fe1	606	6	0	12730 Yukon Ave
Sante Fe1	607	1	0	12730 Yukon Ave
Sante Fe1	607	2	0	12730 Yukon Ave
Sante Fe1	607	3	0	12730 Yukon Ave
Sante Fe1	607	4	0	12730 Yukon Ave
Sante Fe1	607	5	0	12730 Yukon Ave
Sante Fe1	607	6	0	12730 Yukon Ave
Sante Fe1	608	1	0	12730 Yukon Ave

Sante Fe1	608	2	0	12730 Yukon Ave
Sante Fe1	608	3	0	12730 Yukon Ave
Sante Fe1	608	4	0	12730 Yukon Ave
Sante Fe1	608	5	0	12730 Yukon Ave
Sante Fe1	608	6	0	12730 Yukon Ave
Sante Fe1	609	1	0	12730 Yukon Ave
Sante Fe1	609	2	0	12730 Yukon Ave
Sante Fe1	609	3	0	12730 Yukon Ave
Sante Fe1	609	4	0	12730 Yukon Ave
Sante Fe1	609	5	0	12730 Yukon Ave
Sante Fe1	609	6	0	12730 Yukon Ave
Sante Fe2	2	1	0	6256 Telegraph
Sante Fe2	2	2	120	6256 Telegraph
Sante Fe2	2	3	240	6256 Telegraph
Sante Fe2	2	4	60	6256 Telegraph
Sante Fe2	2	5	180	6256 Telegraph
Sante Fe2	2	6	300	6256 Telegraph
Sante Fe2	3	1	0	1012 S. Maple Ave.
Sante Fe2	3	2	120	1012 S. Maple Ave.
Sante Fe2	3	3	240	1012 S. Maple Ave.
Sante Fe2	3	4	60	1012 S. Maple Ave.
Sante Fe2	3	5	180	1012 S. Maple Ave.
Sante Fe2	3	6	300	1012 S. Maple Ave.
Sante Fe2	4	1	0	saybrook/ whittier Blvd.
Sante Fe2	4	2	120	saybrook/ whittier Blvd.
Sante Fe2	4	3	240	saybrook/ whittier Blvd.
Sante Fe2	4	4	60	saybrook/ whittier Blvd.
Sante Fe2	4	5	180	saybrook/ whittier Blvd.
Sante Fe2	4	6	300	saybrook/ whittier Blvd.
Sante Fe2	5	1	0	5301 Whittier Blvd.
Sante Fe2	5	2	120	5301 Whittier Blvd.
Sante Fe2	5	3	240	5301 Whittier Blvd.
Sante Fe2	5	4	60	5301 Whittier Blvd.
Sante Fe2	5	5	180	5301 Whittier Blvd.
Sante Fe2	5	6	300	5301 Whittier Blvd.
Sante Fe2	6	1	0	7272 Gage Avenue
Sante Fe2	6	2	120	7272 Gage Avenue
Sante Fe2	6	3	240	7272 Gage Avenue
Sante Fe2	7	1	5	500 S. Greenwood Ave
Sante Fe2	7	2	120	500 S. Greenwood Ave
Sante Fe2	7	3	240	500 S. Greenwood Ave
Sante Fe2	7	4	60	500 S. Greenwood Ave
Sante Fe2	7	5	180	500 S. Greenwood Ave
Sante Fe2	7	6	300	500 S. Greenwood Ave
Sante Fe2	8	1	30	7748 Industry Ave
Sante Fe2	8	2	120	7748 Industry Ave
Sante Fe2	8	3	240	7748 Industry Ave

Sante Fe2	9	1	0	M4-T1-lighthipe-mesa at Wilcox ave and Hay
Sante Fe2	9	2	120	M4-T1-lighthipe-mesa at Wilcox ave and Hay
Sante Fe2	9	3	240	M4-T1-lighthipe-mesa at Wilcox ave and Hay
Sante Fe2	9	4	60	M4-T1-lighthipe-mesa at Wilcox ave and Hay
Sante Fe2	9	5	180	M4-T1-lighthipe-mesa at Wilcox ave and Hay
Sante Fe2	9	6	300	M4-T1-lighthipe-mesa at Wilcox ave and Hay
Sante Fe2	10	1	0	9023 Washington Blvd.
Sante Fe2	10	2	120	9023 Washington Blvd.
Sante Fe2	10	3	240	9023 Washington Blvd.
Sante Fe2	11	1	0	9110 Bermudez St.
Sante Fe2	11	2	0	9110 Bermudez St.
Sante Fe2	11	3	0	9110 Bermudez St.
Sante Fe2	11	4	0	9110 Bermudez St.
Sante Fe2	11	5	0	9110 Bermudez St.
Sante Fe2	11	6	0	9110 Bermudez St.
Sante Fe2	12	1	0	1401 S Garfield Ave
Sante Fe2	12	2	120	1401 S Garfield Ave
Sante Fe2	12	3	240	1401 S Garfield Ave
Sante Fe2	12	4	60	1401 S Garfield Ave
Sante Fe2	12	5	180	1401 S Garfield Ave
Sante Fe2	12	6	300	1401 S Garfield Ave
Sante Fe2	13	1	0	880 S. Atlantic Blvd
Sante Fe2	13	2	120	880 S. Atlantic Blvd
Sante Fe2	13	3	240	880 S. Atlantic Blvd
Sante Fe2	14	1	0	N/O Washington, E/O I605
Sante Fe2	14	2	120	N/O Washington, E/O I605
Sante Fe2	14	3	240	N/O Washington, E/O I605
Sante Fe2	14	4	60	N/O Washington, E/O I605
Sante Fe2	14	5	180	N/O Washington, E/O I605
Sante Fe2	14	6	300	N/O Washington, E/O I605
Sante Fe2	15	1	50	1855 Saturn
Sante Fe2	15	2	160	1855 Saturn
Sante Fe2	15	3	280	1855 Saturn
Sante Fe2	15	4	100	1855 Saturn
Sante Fe2	15	5	220	1855 Saturn
Sante Fe2	15	6	340	1855 Saturn
Sante Fe2	16	1	0	1550 Paramount Blvd.
Sante Fe2	16	2	120	1550 Paramount Blvd.
Sante Fe2	16	3	240	1550 Paramount Blvd.
Sante Fe2	16	4	60	1550 Paramount Blvd.
Sante Fe2	16	5	180	1550 Paramount Blvd.
Sante Fe2	16	6	300	1550 Paramount Blvd.
Sante Fe2	17	1	0	vacant land/Nursery
Sante Fe2	17	2	120	vacant land/Nursery
Sante Fe2	17	3	240	vacant land/Nursery
Sante Fe2	17	4	60	vacant land/Nursery
Sante Fe2	17	5	180	vacant land/Nursery

Sante Fe2	17	6	300	vacant land/Nursery
Sante Fe2	18	1	50	11036 Washington Blvd.
Sante Fe2	18	2	200	11036 Washington Blvd.
Sante Fe2	18	3	310	11036 Washington Blvd.
Sante Fe2	19	1	0	2000 Del Mar Ave
Sante Fe2	19	2	120	2000 Del Mar Ave
Sante Fe2	19	3	240	2000 Del Mar Ave
Sante Fe2	19	4	60	2000 Del Mar Ave
Sante Fe2	19	5	180	2000 Del Mar Ave
Sante Fe2	19	6	300	2000 Del Mar Ave
Sante Fe2	20	1	30	Los Nietos Rd & Morrill Ave
Sante Fe2	20	2	120	Los Nietos Rd & Morrill Ave
Sante Fe2	20	3	240	Los Nietos Rd & Morrill Ave
Sante Fe2	21	1	0	2063 S. Atlantic Blvd
Sante Fe2	21	2	0	2063 S. Atlantic Blvd
Sante Fe2	21	3	0	2063 S. Atlantic Blvd
Sante Fe2	21	4	0	2063 S. Atlantic Blvd
Sante Fe2	21	5	0	2063 S. Atlantic Blvd
Sante Fe2	21	6	0	2063 S. Atlantic Blvd
Sante Fe2	22	1	0	
Sante Fe2	22	2	0	
Sante Fe2	22	3	0	
Sante Fe2	22	4	0	
Sante Fe2	22	5	0	
Sante Fe2	22	6	0	
Sante Fe2	23	1	0	123 South Lincoln Avenue
Sante Fe2	23	2	120	123 South Lincoln Avenue
Sante Fe2	23	3	240	123 South Lincoln Avenue
Sante Fe2	23	4	60	123 South Lincoln Avenue
Sante Fe2	23	5	180	123 South Lincoln Avenue
Sante Fe2	23	6	310	123 South Lincoln Avenue
Sante Fe2	24	1	0	6442 Glengarry Ave.
Sante Fe2	24	2	120	6442 Glengarry Ave.
Sante Fe2	24	3	240	6442 Glengarry Ave.
Sante Fe2	24	4	60	6442 Glengarry Ave.
Sante Fe2	24	5	180	6442 Glengarry Ave.
Sante Fe2	24	6	300	6442 Glengarry Ave.
Sante Fe2	25	1	120	10725 Beverly Blvd
Sante Fe2	25	2	180	10725 Beverly Blvd
Sante Fe2	25	3	240	10725 Beverly Blvd
Sante Fe2	26	1	0	San Gabriel & Garvalia
Sante Fe2	26	2	120	San Gabriel & Garvalia
Sante Fe2	26	3	240	San Gabriel & Garvalia
Sante Fe2	26	4	60	San Gabriel & Garvalia
Sante Fe2	26	5	180	San Gabriel & Garvalia
Sante Fe2	26	6	300	San Gabriel & Garvalia
Sante Fe2	27	1	0	Rose Hills Rd & 605 fwy

Sante Fe2	27	2	120	Rose Hills Rd & 605 fwy
Sante Fe2	27	3	240	Rose Hills Rd & 605 fwy
Sante Fe2	27	4	60	Rose Hills Rd & 605 fwy
Sante Fe2	27	5	180	Rose Hills Rd & 605 fwy
Sante Fe2	27	6	300	Rose Hills Rd & 605 fwy
Sante Fe2	28	1	0	1801 W Valley
Sante Fe2	28	2	120	1801 W Valley
Sante Fe2	28	3	240	1801 W Valley
Sante Fe2	28	4	60	1801 W Valley
Sante Fe2	28	5	180	1801 W Valley
Sante Fe2	28	6	300	1801 W Valley
Sante Fe2	29	1	0	12320 E. Whittier
Sante Fe2	29	2	120	12320 E. Whittier
Sante Fe2	29	3	240	12320 E. Whittier
Sante Fe2	30	1	0	521 West Ralph Street
Sante Fe2	30	2	120	521 West Ralph Street
Sante Fe2	30	3	240	521 West Ralph Street
Sante Fe2	31	1	0	1430 Adelia Avenue
Sante Fe2	31	2	120	1430 Adelia Avenue
Sante Fe2	31	3	240	1430 Adelia Avenue
Sante Fe2	32	1	0	N. 2446 Lee Ave
Sante Fe2	32	2	120	N. 2446 Lee Ave
Sante Fe2	32	3	240	N. 2446 Lee Ave
Sante Fe2	33	1	60	940 Durfee Ave
Sante Fe2	33	2	120	940 Durfee Ave
Sante Fe2	33	3	240	940 Durfee Ave
Sante Fe2	34	1	10	7329 Greenleaf Avenue
Sante Fe2	34	2	130	7329 Greenleaf Avenue
Sante Fe2	34	3	250	7329 Greenleaf Avenue
Sante Fe2	34	4	70	7329 Greenleaf Avenue
Sante Fe2	34	5	190	7329 Greenleaf Avenue
Sante Fe2	34	6	310	7329 Greenleaf Avenue
Sante Fe2	35	1	0	Marshall St, between Earle & Rockhold
Sante Fe2	35	2	120	Marshall St, between Earle & Rockhold
Sante Fe2	35	3	240	Marshall St, between Earle & Rockhold
Sante Fe2	35	4	60	Marshall St, between Earle & Rockhold
Sante Fe2	35	5	180	Marshall St, between Earle & Rockhold
Sante Fe2	35	6	300	Marshall St, between Earle & Rockhold
Sante Fe2	36	1	0	Mulberry & Painter
Sante Fe2	36	2	120	Mulberry & Painter
Sante Fe2	36	3	240	Mulberry & Painter
Sante Fe2	36	4	60	Mulberry & Painter
Sante Fe2	36	5	180	Mulberry & Painter
Sante Fe2	36	6	300	Mulberry & Painter
Sante Fe2	37	1	0	101 S Atlantic Blvd
Sante Fe2	37	2	120	101 S Atlantic Blvd
Sante Fe2	37	3	240	101 S Atlantic Blvd

Sante Fe2	38	1	0	430 S Garfield Avenue
Sante Fe2	38	2	120	430 S Garfield Avenue
Sante Fe2	38	3	240	430 S Garfield Avenue
Sante Fe2	38	4	60	430 S Garfield Avenue
Sante Fe2	38	5	180	430 S Garfield Avenue
Sante Fe2	38	6	300	430 S Garfield Avenue
Sante Fe2	39	1	0	2451 West Main Street
Sante Fe2	39	2	120	2451 West Main Street
Sante Fe2	39	3	240	2451 West Main Street
Sante Fe2	39	4	60	2451 West Main Street
Sante Fe2	39	5	180	2451 West Main Street
Sante Fe2	39	6	300	2451 West Main Street
Sante Fe2	40	1	0	13610 Whittier Blvd
Sante Fe2	40	2	120	13610 Whittier Blvd
Sante Fe2	40	3	240	13610 Whittier Blvd
Sante Fe2	41	1	0	9550 E Flair Drive
Sante Fe2	41	2	120	9550 E Flair Drive
Sante Fe2	41	3	240	9550 E Flair Drive
Sante Fe2	41	4	60	9550 E Flair Drive
Sante Fe2	41	5	180	9550 E Flair Drive
Sante Fe2	41	6	300	9550 E Flair Drive
Sante Fe2	42	1	0	10725 E. Rush St.
Sante Fe2	42	2	120	10725 E. Rush St.
Sante Fe2	42	3	240	10725 E. Rush St.
Sante Fe2	42	4	60	10725 E. Rush St.
Sante Fe2	42	5	180	10725 E. Rush St.
Sante Fe2	42	6	300	10725 E. Rush St.
Sante Fe2	43	1	0	2039 Workman Mill Rd.
Sante Fe2	43	2	100	2039 Workman Mill Rd.
Sante Fe2	43	3	270	2039 Workman Mill Rd.
Sante Fe2	44	1	0	1499 Huntington Dr
Sante Fe2	44	2	120	1499 Huntington Dr
Sante Fe2	44	3	240	1499 Huntington Dr
Sante Fe2	45	1	0	2130 Huntington Ave
Sante Fe2	45	2	120	2130 Huntington Ave
Sante Fe2	45	3	240	2130 Huntington Ave
Sante Fe2	45	4	60	2130 Huntington Ave
Sante Fe2	45	5	180	2130 Huntington Ave
Sante Fe2	45	6	300	2130 Huntington Ave
Sante Fe2	46	1	0	9237 Lower Azusa Road
Sante Fe2	46	2	120	9237 Lower Azusa Road
Sante Fe2	46	3	240	9237 Lower Azusa Road
Sante Fe2	47	1	0	126-128 East Las Tunas Drive
Sante Fe2	47	2	120	126-128 East Las Tunas Drive
Sante Fe2	47	3	0	126-128 East Las Tunas Drive
Sante Fe2	47	4	60	126-128 East Las Tunas Drive
Sante Fe2	47	5	180	126-128 East Las Tunas Drive

Sante Fe2	47	6	300	126-128 East Las Tunas Drive
Sante Fe2	48	1	0	3048 N Tyler Avenue
Sante Fe2	48	2	120	3048 N Tyler Avenue
Sante Fe2	48	3	240	3048 N Tyler Avenue
Sante Fe2	48	4	60	3048 N Tyler Avenue
Sante Fe2	48	5	180	3048 N Tyler Avenue
Sante Fe2	48	6	300	3048 N Tyler Avenue
Sante Fe2	49	1	0	2520 Durfee Avenue
Sante Fe2	49	2	120	2520 Durfee Avenue
Sante Fe2	49	3	240	2520 Durfee Avenue
Sante Fe2	49	4	60	2520 Durfee Avenue
Sante Fe2	49	5	180	2520 Durfee Avenue
Sante Fe2	49	6	300	2520 Durfee Avenue
Sante Fe2	50	1	330	1210A E. Las Tunas Dr.
Sante Fe2	50	2	90	1210A E. Las Tunas Dr.
Sante Fe2	50	3	210	1210A E. Las Tunas Dr.
Sante Fe2	51	1	0	3614 North Center Avenue
Sante Fe2	51	2	120	3614 North Center Avenue
Sante Fe2	51	3	240	3614 North Center Avenue
Sante Fe2	51	4	60	3614 North Center Avenue
Sante Fe2	51	5	180	3614 North Center Avenue
Sante Fe2	51	6	300	3614 North Center Avenue
Sante Fe2	52	1	10	901 6th Avenue
Sante Fe2	52	2	130	901 6th Avenue
Sante Fe2	52	3	260	901 6th Avenue
Sante Fe2	53	1	10	1509 South Workman Mill Rd.
Sante Fe2	53	2	110	1509 South Workman Mill Rd.
Sante Fe2	53	3	230	1509 South Workman Mill Rd.
Sante Fe2	54	1	0	2930 Whittier Blvd.
Sante Fe2	54	2	0	2930 Whittier Blvd.
Sante Fe2	54	3	0	2930 Whittier Blvd.
Sante Fe2	54	4	0	2930 Whittier Blvd.
Sante Fe2	54	5	0	2930 Whittier Blvd.
Sante Fe2	54	6	0	2930 Whittier Blvd.
Sante Fe2	55	1	0	9209 Colima Road
Sante Fe2	55	2	120	9209 Colima Road
Sante Fe2	55	3	240	9209 Colima Road
Sante Fe2	56	1	0	5027 Irwindale Ave. Ste 600
Sante Fe2	56	2	0	5027 Irwindale Ave. Ste 600
Sante Fe2	56	3	0	5027 Irwindale Ave. Ste 600
Sante Fe2	56	4	0	5027 Irwindale Ave. Ste 600
Sante Fe2	56	5	0	5027 Irwindale Ave. Ste 600
Sante Fe2	56	6	0	5027 Irwindale Ave. Ste 600
Sante Fe2	57	1	0	Burton & Longdon
Sante Fe2	57	2	120	Burton & Longdon
Sante Fe2	57	3	240	Burton & Longdon
Sante Fe2	57	4	60	Burton & Longdon

Sante Fe2	57	5	180	Burton & Longdon
Sante Fe2	57	6	300	Burton & Longdon
Sante Fe2	58	1	30	9700 East Las Tunas Drive
Sante Fe2	58	2	150	9700 East Las Tunas Drive
Sante Fe2	58	3	210	9700 East Las Tunas Drive
Sante Fe2	58	4	90	9700 East Las Tunas Drive
Sante Fe2	58	5	270	9700 East Las Tunas Drive
Sante Fe2	58	6	330	9700 East Las Tunas Drive
Sante Fe2	59	1	25	14314 Lomitas Ave
Sante Fe2	59	2	160	14314 Lomitas Ave
Sante Fe2	59	3	270	14314 Lomitas Ave
Sante Fe2	60	1	0	901 South Raymond Avenue
Sante Fe2	60	2	120	901 South Raymond Avenue
Sante Fe2	60	3	240	901 South Raymond Avenue
Sante Fe2	61	1	10	125 N. Vineland Ave
Sante Fe2	61	2	120	125 N. Vineland Ave
Sante Fe2	61	3	230	125 N. Vineland Ave
Sante Fe2	62	1	0	Ramona and Syracuse
Sante Fe2	62	2	120	Ramona and Syracuse
Sante Fe2	62	3	240	Ramona and Syracuse
Sante Fe2	62	4	60	Ramona and Syracuse
Sante Fe2	62	5	180	Ramona and Syracuse
Sante Fe2	62	6	300	Ramona and Syracuse
Sante Fe2	63	1	60	255 S. 7th Avenue
Sante Fe2	63	2	185	255 S. 7th Avenue
Sante Fe2	63	3	310	255 S. 7th Avenue
Sante Fe2	64	1	0	3417 Huntington Drive
Sante Fe2	64	2	120	3417 Huntington Drive
Sante Fe2	64	3	240	3417 Huntington Drive
Sante Fe2	64	4	60	3417 Huntington Drive
Sante Fe2	64	5	180	3417 Huntington Drive
Sante Fe2	64	6	300	3417 Huntington Drive
Sante Fe2	65	1	80	15410 Gale Avenue
Sante Fe2	65	2	200	15410 Gale Avenue
Sante Fe2	65	3	320	15410 Gale Avenue
Sante Fe2	66	1	20	Ramona & I605
Sante Fe2	66	2	140	Ramona & I605
Sante Fe2	66	3	260	Ramona & I605
Sante Fe2	66	4	80	Ramona & I605
Sante Fe2	66	5	200	Ramona & I605
Sante Fe2	66	6	320	Ramona & I605
Sante Fe2	67	1	0	10 W Live Oak Ave
Sante Fe2	67	2	120	10 W Live Oak Ave
Sante Fe2	67	3	240	10 W Live Oak Ave
Sante Fe2	67	4	60	10 W Live Oak Ave
Sante Fe2	67	5	180	10 W Live Oak Ave
Sante Fe2	67	6	300	10 W Live Oak Ave

Sante Fe2	68	1	0	460 S. Sierra Madre Boulevard
Sante Fe2	68	2	120	460 S. Sierra Madre Boulevard
Sante Fe2	68	3	240	460 S. Sierra Madre Boulevard
Sante Fe2	68	4	60	460 S. Sierra Madre Boulevard
Sante Fe2	68	5	180	460 S. Sierra Madre Boulevard
Sante Fe2	68	6	300	460 S. Sierra Madre Boulevard
Sante Fe2	69	1	0	2800 Eaton Canyon Dr
Sante Fe2	69	2	0	2800 Eaton Canyon Dr
Sante Fe2	69	3	0	2800 Eaton Canyon Dr
Sante Fe2	69	4	0	2800 Eaton Canyon Dr
Sante Fe2	69	5	0	2800 Eaton Canyon Dr
Sante Fe2	69	6	0	2800 Eaton Canyon Dr
Sante Fe2	70	1	0	532 E. Colorado Blvd.
Sante Fe2	70	2	120	532 E. Colorado Blvd.
Sante Fe2	70	3	240	532 E. Colorado Blvd.
Sante Fe2	70	4	60	532 E. Colorado Blvd.
Sante Fe2	70	5	180	532 E. Colorado Blvd.
Sante Fe2	70	6	300	532 E. Colorado Blvd.
Sante Fe2	71	1	0	632 W. Duarte Road
Sante Fe2	71	2	120	632 W. Duarte Road
Sante Fe2	71	3	240	632 W. Duarte Road
Sante Fe2	71	4	60	632 W. Duarte Road
Sante Fe2	71	5	180	632 W. Duarte Road
Sante Fe2	71	6	300	632 W. Duarte Road
Sante Fe2	72	1	30	13921 Amar Rd.
Sante Fe2	72	2	150	13921 Amar Rd.
Sante Fe2	72	3	270	13921 Amar Rd.
Sante Fe2	72	4	90	13921 Amar Rd.
Sante Fe2	72	5	210	13921 Amar Rd.
Sante Fe2	72	6	330	13921 Amar Rd.
Sante Fe2	73	1	0	100 East Corson Street
Sante Fe2	73	2	120	100 East Corson Street
Sante Fe2	73	3	240	100 East Corson Street
Sante Fe2	73	4	60	100 East Corson Street
Sante Fe2	73	5	180	100 East Corson Street
Sante Fe2	73	6	300	100 East Corson Street
Sante Fe2	74	1	0	3000 Baldwin Park Blvd
Sante Fe2	74	2	120	3000 Baldwin Park Blvd
Sante Fe2	74	3	240	3000 Baldwin Park Blvd
Sante Fe2	74	4	60	3000 Baldwin Park Blvd
Sante Fe2	74	5	180	3000 Baldwin Park Blvd
Sante Fe2	74	6	300	3000 Baldwin Park Blvd
Sante Fe2	75	1	0	300 N. Lake Ave.
Sante Fe2	75	2	60	300 N. Lake Ave.
Sante Fe2	75	3	300	300 N. Lake Ave.
Sante Fe2	76	1	140	15245 Stafford St
Sante Fe2	76	2	220	15245 Stafford St

Sante Fe2	76	3	320	15245 Stafford St
Sante Fe2	77	1	0	1885 Locust St
Sante Fe2	77	2	120	1885 Locust St
Sante Fe2	77	3	240	1885 Locust St
Sante Fe2	77	4	60	1885 Locust St
Sante Fe2	77	5	180	1885 Locust St
Sante Fe2	77	6	300	1885 Locust St
Sante Fe2	78	1	0	2500-2510 E Foothill Blvd
Sante Fe2	78	2	120	2500-2510 E Foothill Blvd
Sante Fe2	78	3	240	2500-2510 E Foothill Blvd
Sante Fe2	79	1	0	620 N. Lake Ave.
Sante Fe2	79	2	120	620 N. Lake Ave.
Sante Fe2	79	3	240	620 N. Lake Ave.
Sante Fe2	79	4	60	620 N. Lake Ave.
Sante Fe2	79	5	180	620 N. Lake Ave.
Sante Fe2	79	6	300	620 N. Lake Ave.
Sante Fe2	80	1	0	21 Alice Street
Sante Fe2	80	2	120	21 Alice Street
Sante Fe2	80	3	240	21 Alice Street
Sante Fe2	80	4	60	21 Alice Street
Sante Fe2	80	5	180	21 Alice Street
Sante Fe2	80	6	300	21 Alice Street
Sante Fe2	81	1	0	2800 Eaton Canyon Dr
Sante Fe2	81	2	0	2800 Eaton Canyon Dr
Sante Fe2	81	3	0	2800 Eaton Canyon Dr
Sante Fe2	81	4	0	2800 Eaton Canyon Dr
Sante Fe2	81	5	0	2800 Eaton Canyon Dr
Sante Fe2	81	6	0	2800 Eaton Canyon Dr
Sante Fe2	82	1	40	1049 N. Hacienda Blvd.
Sante Fe2	82	2	160	1049 N. Hacienda Blvd.
Sante Fe2	82	3	280	1049 N. Hacienda Blvd.
Sante Fe2	82	4	95	1049 N. Hacienda Blvd.
Sante Fe2	82	5	210	1049 N. Hacienda Blvd.
Sante Fe2	82	6	340	1049 N. Hacienda Blvd.
Sante Fe2	83	1	0	5027 Irwindale Ave. Ste 600
Sante Fe2	83	2	0	5027 Irwindale Ave. Ste 600
Sante Fe2	83	3	0	5027 Irwindale Ave. Ste 600
Sante Fe2	84	1	30	13570 Live Oak Avenue
Sante Fe2	84	2	150	13570 Live Oak Avenue
Sante Fe2	84	3	270	13570 Live Oak Avenue
Sante Fe2	84	4	90	13570 Live Oak Avenue
Sante Fe2	84	5	210	13570 Live Oak Avenue
Sante Fe2	84	6	330	13570 Live Oak Avenue
Sante Fe2	85	1	80	1206 W. Francisquito Ave.
Sante Fe2	85	2	230	1206 W. Francisquito Ave.
Sante Fe2	85	3	330	1206 W. Francisquito Ave.
Sante Fe2	86	1	0	1118 N. Allen Ave

Sante Fe2	86	2	120	1118 N. Allen Ave
Sante Fe2	86	3	240	1118 N. Allen Ave
Sante Fe2	87	1	30	1290 North Lake Avenue
Sante Fe2	87	2	150	1290 North Lake Avenue
Sante Fe2	87	3	210	1290 North Lake Avenue
Sante Fe2	87	4	90	1290 North Lake Avenue
Sante Fe2	87	5	270	1290 North Lake Avenue
Sante Fe2	87	6	330	1290 North Lake Avenue
Sante Fe2	88	1	15	14635 Baldwin Park Towne Center
Sante Fe2	88	2	120	14635 Baldwin Park Towne Center
Sante Fe2	88	3	250	14635 Baldwin Park Towne Center
Sante Fe2	88	4	60	14635 Baldwin Park Towne Center
Sante Fe2	88	5	180	14635 Baldwin Park Towne Center
Sante Fe2	88	6	310	14635 Baldwin Park Towne Center
Sante Fe2	89	1	20	17047 E. Gale Ave.
Sante Fe2	89	2	140	17047 E. Gale Ave.
Sante Fe2	89	3	260	17047 E. Gale Ave.
Sante Fe2	89	4	80	17047 E. Gale Ave.
Sante Fe2	89	5	200	17047 E. Gale Ave.
Sante Fe2	89	6	320	17047 E. Gale Ave.
Sante Fe2	90	1	60	369 W Washington Blvd
Sante Fe2	90	2	180	369 W Washington Blvd
Sante Fe2	90	3	300	369 W Washington Blvd
Sante Fe2	91	1	340	Corner of W. Colorado Boulevard and San Antonio
Sante Fe2	91	2	100	Corner of W. Colorado Boulevard and San Antonio
Sante Fe2	91	3	220	Corner of W. Colorado Boulevard and San Antonio
Sante Fe2	92	1	0	2941 Bradley Street
Sante Fe2	92	2	120	2941 Bradley Street
Sante Fe2	92	3	240	2941 Bradley Street
Sante Fe2	92	4	60	2941 Bradley Street
Sante Fe2	92	5	180	2941 Bradley Street
Sante Fe2	92	6	300	2941 Bradley Street
Sante Fe2	93	1	80	695 W. Sierra Madre Blvd
Sante Fe2	93	2	180	695 W. Sierra Madre Blvd
Sante Fe2	93	3	280	695 W. Sierra Madre Blvd
Sante Fe2	94	1	100	1900 Walker Ave.
Sante Fe2	94	2	200	1900 Walker Ave.
Sante Fe2	94	3	300	1900 Walker Ave.
Sante Fe2	95	1	150	3928 Downing Avenue
Sante Fe2	95	2	240	3928 Downing Avenue
Sante Fe2	95	3	330	3928 Downing Avenue
Sante Fe2	96	1	0	1901 Allen Ave.
Sante Fe2	96	2	120	1901 Allen Ave.
Sante Fe2	96	3	240	1901 Allen Ave.
Sante Fe2	97	1	70	16110 Perris Blvd.
Sante Fe2	97	2	210	16110 Perris Blvd.
Sante Fe2	97	3	300	16110 Perris Blvd.

Sante Fe2	98	1	0	625 E. Merced Ave.
Sante Fe2	98	2	120	625 E. Merced Ave.
Sante Fe2	98	3	240	625 E. Merced Ave.
Sante Fe2	98	4	60	625 E. Merced Ave.
Sante Fe2	98	5	180	625 E. Merced Ave.
Sante Fe2	98	6	300	625 E. Merced Ave.
Sante Fe2	99	1	60	2122 Windsor Avenue
Sante Fe2	99	2	160	2122 Windsor Avenue
Sante Fe2	99	3	280	2122 Windsor Avenue
Sante Fe2	100	1	0	5027 Irwindale Ave. Ste 600
Sante Fe2	100	2	0	5027 Irwindale Ave. Ste 600
Sante Fe2	100	3	0	5027 Irwindale Ave. Ste 600
Sante Fe2	101	1	20	17477 Hurley St.
Sante Fe2	101	2	130	17477 Hurley St.
Sante Fe2	101	3	280	17477 Hurley St.
Sante Fe2	101	4	70	17477 Hurley St.
Sante Fe2	101	5	230	17477 Hurley St.
Sante Fe2	101	6	330	17477 Hurley St.
Sante Fe2	102	1	0	2800 Eaton Canyon Dr
Sante Fe2	102	2	0	2800 Eaton Canyon Dr
Sante Fe2	102	3	0	2800 Eaton Canyon Dr
Sante Fe2	102	4	0	2800 Eaton Canyon Dr
Sante Fe2	102	5	0	2800 Eaton Canyon Dr
Sante Fe2	102	6	0	2800 Eaton Canyon Dr
Sante Fe2	103	1	0	1447 Valinda Ave.
Sante Fe2	103	2	120	1447 Valinda Ave.
Sante Fe2	103	3	240	1447 Valinda Ave.
Sante Fe2	103	4	60	1447 Valinda Ave.
Sante Fe2	103	5	180	1447 Valinda Ave.
Sante Fe2	103	6	300	1447 Valinda Ave.
Sante Fe2	104	1	0	2235 Lake Avenue
Sante Fe2	104	2	120	2235 Lake Avenue
Sante Fe2	104	3	240	2235 Lake Avenue
Sante Fe2	105	1	20	509 N. Azusa Ave
Sante Fe2	105	2	130	509 N. Azusa Ave
Sante Fe2	105	3	280	509 N. Azusa Ave
Sante Fe2	105	4	70	509 N. Azusa Ave
Sante Fe2	105	5	230	509 N. Azusa Ave
Sante Fe2	105	6	330	509 N. Azusa Ave
Sante Fe2	106	1	110	802 E Huntington Dr
Sante Fe2	106	2	260	802 E Huntington Dr
Sante Fe2	106	3	350	802 E Huntington Dr
Sante Fe2	107	1	30	114 W. Lime Avenue
Sante Fe2	107	2	150	114 W. Lime Avenue
Sante Fe2	107	3	260	114 W. Lime Avenue
Sante Fe2	108	1	0	2609 Lincoln Ave.
Sante Fe2	108	2	120	2609 Lincoln Ave.

Sante Fe2	108	3	240	2609 Lincoln Ave.
Sante Fe2	109	1	30	1437 W. Badillo St.
Sante Fe2	109	2	110	1437 W. Badillo St.
Sante Fe2	109	3	240	1437 W. Badillo St.
Sante Fe2	110	1	0	1000 Lakes Dr.
Sante Fe2	110	2	120	1000 Lakes Dr.
Sante Fe2	110	3	240	1000 Lakes Dr.
Sante Fe2	110	4	70	1000 Lakes Dr.
Sante Fe2	110	5	180	1000 Lakes Dr.
Sante Fe2	110	6	300	1000 Lakes Dr.
Sante Fe2	111	1	90	18250 Colima Road
Sante Fe2	111	2	180	18250 Colima Road
Sante Fe2	111	3	280	18250 Colima Road
Sante Fe2	112	1	100	5140 Lante St.
Sante Fe2	112	2	190	5140 Lante St.
Sante Fe2	112	3	280	5140 Lante St.
Sante Fe2	113	1	80	1565 E. Central Ave.
Sante Fe2	113	2	210	1565 E. Central Ave.
Sante Fe2	113	3	320	1565 E. Central Ave.
Sante Fe2	114	1	0	18856 E Amar Rd, Suite # 3
Sante Fe2	114	2	0	18856 E Amar Rd, Suite # 3
Sante Fe2	114	3	0	18856 E Amar Rd, Suite # 3
Sante Fe2	115	1	30	1408 South Azusa Avenue
Sante Fe2	115	2	210	1408 South Azusa Avenue
Sante Fe2	115	3	310	1408 South Azusa Avenue
Sante Fe2	116	1	90	4815 Oak Grove Drive
Sante Fe2	116	2	180	4815 Oak Grove Drive
Sante Fe2	116	3	270	4815 Oak Grove Drive
Sante Fe2	117	1	30	18625 Railroad St.
Sante Fe2	117	2	120	18625 Railroad St.
Sante Fe2	117	3	240	18625 Railroad St.
Sante Fe2	118	1	90	1720 Flower Ave.
Sante Fe2	118	2	210	1720 Flower Ave.
Sante Fe2	118	3	290	1720 Flower Ave.
Sante Fe2	119	1	0	2800 Eaton Canyon Dr
Sante Fe2	119	2	0	2800 Eaton Canyon Dr
Sante Fe2	119	3	0	2800 Eaton Canyon Dr
Sante Fe2	119	4	0	2800 Eaton Canyon Dr
Sante Fe2	119	5	0	2800 Eaton Canyon Dr
Sante Fe2	119	6	0	2800 Eaton Canyon Dr
Sante Fe2	120	1	10	1801 W. Gladstone
Sante Fe2	120	2	120	1801 W. Gladstone
Sante Fe2	120	3	240	1801 W. Gladstone
Sante Fe2	121	1	0	18856 E Amar Rd, Suite # 3
Sante Fe2	121	2	0	18856 E Amar Rd, Suite # 3
Sante Fe2	121	3	0	18856 E Amar Rd, Suite # 3
Sante Fe2	121	4	0	18856 E Amar Rd, Suite # 3

Sante Fe2	121	5	0	18856 E Amar Rd, Suite # 3
Sante Fe2	121	6	0	18856 E Amar Rd, Suite # 3
Sante Fe2	122	1	10	501 N. Azusa Ave.
Sante Fe2	122	2	120	501 N. Azusa Ave.
Sante Fe2	122	3	280	501 N. Azusa Ave.
Sante Fe2	123	1	0	919 W Gladstone
Sante Fe2	123	2	0	919 W Gladstone
Sante Fe2	123	3	0	919 W Gladstone
Sante Fe2	123	4	0	919 W Gladstone
Sante Fe2	124	1	50	1399 Las Lomas
Sante Fe2	124	2	140	1399 Las Lomas
Sante Fe2	124	3	290	1399 Las Lomas
Sante Fe2	125	1	0	401 Nogales St.
Sante Fe2	125	2	120	401 Nogales St.
Sante Fe2	125	3	240	401 Nogales St.
Sante Fe2	125	4	60	401 Nogales St.
Sante Fe2	125	5	180	401 Nogales St.
Sante Fe2	125	6	300	401 Nogales St.
Sante Fe2	126	1	70	2000 S. Otterbein Ave.
Sante Fe2	126	2	220	2000 S. Otterbein Ave.
Sante Fe2	126	3	330	2000 S. Otterbein Ave.
Sante Fe2	127	1	120	1101 N Azusa Ave.
Sante Fe2	127	2	230	1101 N Azusa Ave.
Sante Fe2	127	3	300	1101 N Azusa Ave.
Sante Fe2	128	1	10	16147 Montoya St
Sante Fe2	128	2	120	16147 Montoya St
Sante Fe2	128	3	250	16147 Montoya St
Sante Fe2	129	1	25	100 N. Citrus St.
Sante Fe2	129	2	140	100 N. Citrus St.
Sante Fe2	129	3	255	100 N. Citrus St.
Sante Fe2	129	4	90	100 N. Citrus St.
Sante Fe2	129	5	190	100 N. Citrus St.
Sante Fe2	129	6	320	100 N. Citrus St.
Sante Fe2	130	1	30	791 S. Azusa Ave.
Sante Fe2	130	2	150	791 S. Azusa Ave.
Sante Fe2	130	3	270	791 S. Azusa Ave.
Sante Fe2	130	4	90	791 S. Azusa Ave.
Sante Fe2	130	5	210	791 S. Azusa Ave.
Sante Fe2	130	6	330	791 S. Azusa Ave.
Sante Fe2	131	1	80	19937 E. Walnut Drive South "U"
Sante Fe2	131	2	220	19937 E. Walnut Drive South "U"
Sante Fe2	131	3	320	19937 E. Walnut Drive South "U"
Sante Fe2	132	1	0	200 N. 2nd Street
Sante Fe2	132	2	120	200 N. 2nd Street
Sante Fe2	132	3	260	200 N. 2nd Street
Sante Fe2	133	1	0	137 E. 1st St.
Sante Fe2	133	2	120	137 E. 1st St.

Sante Fe2	133	3	240	137 E. 1st St.
Sante Fe2	133	4	60	137 E. 1st St.
Sante Fe2	133	5	180	137 E. 1st St.
Sante Fe2	133	6	300	137 E. 1st St.
Sante Fe2	134	1	0	500 Danlee Street
Sante Fe2	134	2	120	500 Danlee Street
Sante Fe2	134	3	240	500 Danlee Street
Sante Fe2	135	1	130	176 E Arrow Hwy
Sante Fe2	135	2	250	176 E Arrow Hwy
Sante Fe2	135	3	350	176 E Arrow Hwy
Sante Fe2	136	1	100	574 S. Lemon Ave.
Sante Fe2	136	2	240	574 S. Lemon Ave.
Sante Fe2	136	3	330	574 S. Lemon Ave.
Sante Fe2	137	1	0	145 S. State College
Sante Fe2	137	2	0	145 S. State College
Sante Fe2	137	3	0	145 S. State College
Sante Fe2	137	4	0	145 S. State College
Sante Fe2	137	5	0	145 S. State College
Sante Fe2	137	6	0	145 S. State College
Sante Fe2	138	1	50	1066 E. Edna Place
Sante Fe2	138	2	170	1066 E. Edna Place
Sante Fe2	138	3	290	1066 E. Edna Place
Sante Fe2	139	1	130	5607 N Barranca Ave
Sante Fe2	139	2	250	5607 N Barranca Ave
Sante Fe2	139	3	350	5607 N Barranca Ave
Sante Fe2	140	1	60	1100 N. Grand Ave.
Sante Fe2	140	2	170	1100 N. Grand Ave.
Sante Fe2	140	3	270	1100 N. Grand Ave.
Sante Fe2	142	1	30	21725 E. Gateway Center Dr.
Sante Fe2	142	2	235	21725 E. Gateway Center Dr.
Sante Fe2	142	3	280	21725 E. Gateway Center Dr.
Sante Fe2	143	1	0	919 W Gladstone
Sante Fe2	143	2	0	919 W Gladstone
Sante Fe2	143	3	0	919 W Gladstone
Sante Fe2	143	4	0	919 W Gladstone
Sante Fe2	144	1	110	125 W. Dawson Ave.
Sante Fe2	144	2	210	125 W. Dawson Ave.
Sante Fe2	144	3	320	125 W. Dawson Ave.
Sante Fe2	145	1	10	320 West Carroll Avenue
Sante Fe2	145	2	120	320 West Carroll Avenue
Sante Fe2	145	3	250	320 West Carroll Avenue
Sante Fe2	146	1	80	21008 E. Arrow Hwy
Sante Fe2	146	2	200	21008 E. Arrow Hwy
Sante Fe2	146	3	320	21008 E. Arrow Hwy
Sante Fe2	147	1	10	275 S. Prospectors Rd.
Sante Fe2	147	2	120	275 S. Prospectors Rd.
Sante Fe2	147	3	240	275 S. Prospectors Rd.

Sante Fe2	148	1	0	919 W Gladstone
Sante Fe2	148	2	0	919 W Gladstone
Sante Fe2	148	3	0	919 W Gladstone
Sante Fe2	148	4	0	919 W Gladstone
Sante Fe2	148	5	0	919 W Gladstone
Sante Fe2	148	6	0	919 W Gladstone
Sante Fe2	149	1	140	105 Exchange Way
Sante Fe2	149	2	240	105 Exchange Way
Sante Fe2	149	3	350	105 Exchange Way
Sante Fe2	150	1	160	3000 Temple Ave
Sante Fe2	150	2	230	3000 Temple Ave
Sante Fe2	150	3	300	3000 Temple Ave
Sante Fe2	151	1	30	24142 Sylvan Glen Rd.
Sante Fe2	151	2	120	24142 Sylvan Glen Rd.
Sante Fe2	151	3	250	24142 Sylvan Glen Rd.
Sante Fe2	152	1	190	738 Pantera Dr
Sante Fe2	152	2	270	738 Pantera Dr
Sante Fe2	152	3	355	738 Pantera Dr
Sante Fe2	153	1	100	601 Ridgeway St.
Sante Fe2	153	2	180	601 Ridgeway St.
Sante Fe2	153	3	300	601 Ridgeway St.
Sante Fe2	154	1	0	1210 County Rd
Sante Fe2	154	2	0	1210 County Rd
Sante Fe2	154	3	0	1210 County Rd
Sante Fe2	154	4	0	1210 County Rd
Sante Fe2	154	5	0	1210 County Rd
Sante Fe2	154	6	0	1210 County Rd
Sante Fe2	155	1	0	919 W Gladstone
Sante Fe2	155	2	0	919 W Gladstone
Sante Fe2	155	3	0	919 W Gladstone
Sante Fe2	155	4	0	919 W Gladstone
Sante Fe2	155	5	0	919 W Gladstone
Sante Fe2	155	6	0	919 W Gladstone
Sante Fe2	156	1	100	1700 Gillette Rd.
Sante Fe2	156	2	180	1700 Gillette Rd.
Sante Fe2	156	3	270	1700 Gillette Rd.
Sante Fe2	157	1	110	25 3/4 Canyon Rim
Sante Fe2	157	2	220	25 3/4 Canyon Rim
Sante Fe2	157	3	330	25 3/4 Canyon Rim
Sante Fe2	158	1	0	919 W Gladstone
Sante Fe2	158	2	0	919 W Gladstone
Sante Fe2	158	3	0	919 W Gladstone
Sante Fe2	158	4	0	919 W Gladstone
Sante Fe2	158	5	0	919 W Gladstone
Sante Fe2	158	6	0	919 W Gladstone
Sante Fe2	159	1	0	875 W. Orange Grove Ave.
Sante Fe2	159	2	120	875 W. Orange Grove Ave.

Sante Fe2	159	3	220	875 W. Orange Grove Ave.
Sante Fe2	159	4	70	875 W. Orange Grove Ave.
Sante Fe2	159	5	170	875 W. Orange Grove Ave.
Sante Fe2	159	6	270	875 W. Orange Grove Ave.
Sante Fe2	160	1	0	601 West McKinley Avenue
Sante Fe2	160	2	120	601 West McKinley Avenue
Sante Fe2	160	3	240	601 West McKinley Avenue
Sante Fe2	161	1	0	300 S. Park Avenue
Sante Fe2	161	2	120	300 S. Park Avenue
Sante Fe2	161	3	240	300 S. Park Avenue
Sante Fe2	161	4	60	300 S. Park Avenue
Sante Fe2	161	5	180	300 S. Park Avenue
Sante Fe2	161	6	300	300 S. Park Avenue
Sante Fe2	162	1	0	1210 County Rd
Sante Fe2	162	2	0	1210 County Rd
Sante Fe2	162	3	0	1210 County Rd
Sante Fe2	162	4	0	1210 County Rd
Sante Fe2	162	5	0	1210 County Rd
Sante Fe2	162	6	0	1210 County Rd
Sante Fe2	163	1	0	1800 Carbon Canyon Road
Sante Fe2	163	2	0	1800 Carbon Canyon Road
Sante Fe2	163	3	0	1800 Carbon Canyon Road
Sante Fe2	164	1	0	1932 S Garey Ave
Sante Fe2	164	2	120	1932 S Garey Ave
Sante Fe2	164	3	240	1932 S Garey Ave
Sante Fe2	164	4	60	1932 S Garey Ave
Sante Fe2	164	5	180	1932 S Garey Ave
Sante Fe2	164	6	300	1932 S Garey Ave
Sante Fe2	165	1	20	3102 D Street
Sante Fe2	165	2	140	3102 D Street
Sante Fe2	165	3	260	3102 D Street
Sante Fe2	166	1	30	2807 Metropolitan Place
Sante Fe2	166	2	150	2807 Metropolitan Place
Sante Fe2	166	3	270	2807 Metropolitan Place
Sante Fe2	167	1	0	1902 Royalty Dr.
Sante Fe2	167	2	120	1902 Royalty Dr.
Sante Fe2	167	3	240	1902 Royalty Dr.
Sante Fe2	167	4	60	1902 Royalty Dr.
Sante Fe2	167	5	180	1902 Royalty Dr.
Sante Fe2	167	6	300	1902 Royalty Dr.
Sante Fe2	168	2	0	1800 Carbon Canyon rd
Sante Fe2	168	3	0	1800 Carbon Canyon rd
Sante Fe2	168	4	0	1800 Carbon Canyon rd
Sante Fe2	168	5	0	1800 Carbon Canyon rd
Sante Fe2	169	1	60	1250 E. Franklin St.
Sante Fe2	169	2	160	1250 E. Franklin St.
Sante Fe2	169	3	290	1250 E. Franklin St.

Sante Fe2	170	1	0	3560 County Road
Sante Fe2	170	2	120	3560 County Road
Sante Fe2	170	3	240	3560 County Road
Sante Fe2	171	1	20	450 E. Foothill Blvd.
Sante Fe2	171	2	140	450 E. Foothill Blvd.
Sante Fe2	171	3	290	450 E. Foothill Blvd.
Sante Fe2	172	1	70	837 E. Arrow Highway
Sante Fe2	172	2	210	837 E. Arrow Highway
Sante Fe2	172	3	290	837 E. Arrow Highway
Sante Fe2	173	1	15	12061 Pipeline Ave.
Sante Fe2	173	2	110	12061 Pipeline Ave.
Sante Fe2	173	3	240	12061 Pipeline Ave.
Sante Fe2	174	1	0	655 N. Mills Ave.
Sante Fe2	174	2	120	655 N. Mills Ave.
Sante Fe2	174	3	255	655 N. Mills Ave.
Sante Fe2	174	4	60	655 N. Mills Ave.
Sante Fe2	174	5	180	655 N. Mills Ave.
Sante Fe2	174	6	300	655 N. Mills Ave.
Sante Fe2	175	1	10	14720 Ramona Ave
Sante Fe2	175	2	120	14720 Ramona Ave
Sante Fe2	175	3	245	14720 Ramona Ave
Sante Fe2	176	1	0	5445 Olive Street
Sante Fe2	176	2	0	5445 Olive Street
Sante Fe2	176	3	0	5445 Olive Street
Sante Fe2	176	4	0	5445 Olive Street
Sante Fe2	176	5	0	5445 Olive Street
Sante Fe2	176	6	0	5445 Olive Street
Sante Fe2	177	1	0	13333 Ramona Ave.
Sante Fe2	177	2	120	13333 Ramona Ave.
Sante Fe2	177	3	240	13333 Ramona Ave.
Sante Fe2	178	1	0	415 W. Foothill Blvd.
Sante Fe2	178	2	110	415 W. Foothill Blvd.
Sante Fe2	178	3	250	415 W. Foothill Blvd.
Sante Fe2	179	1	25	4651 Brooks St.
Sante Fe2	179	2	105	4651 Brooks St.
Sante Fe2	179	3	220	4651 Brooks St.
Sante Fe2	179	4	70	4651 Brooks St.
Sante Fe2	179	5	170	4651 Brooks St.
Sante Fe2	179	6	340	4651 Brooks St.
Sante Fe2	180	1	0	454 W. Baseline Rd
Sante Fe2	180	2	120	454 W. Baseline Rd
Sante Fe2	180	3	260	454 W. Baseline Rd
Sante Fe2	181	1	10	455 East 6th Street
Sante Fe2	181	2	125	455 East 6th Street
Sante Fe2	181	3	255	455 East 6th Street
Sante Fe2	182	1	0	1800 Carbon Canyon Road
Sante Fe2	182	2	0	1800 Carbon Canyon Road

Sante Fe2	182	3	0	1800 Carbon Canyon Road
Sante Fe2	182	4	0	1800 Carbon Canyon Road
Sante Fe2	183	1	0	5173 Philips Blvd.
Sante Fe2	183	2	120	5173 Philips Blvd.
Sante Fe2	183	3	240	5173 Philips Blvd.
Sante Fe2	183	4	60	5173 Philips Blvd.
Sante Fe2	183	5	180	5173 Philips Blvd.
Sante Fe2	183	6	300	5173 Philips Blvd.
Sante Fe2	184	1	0	1210 County Rd
Sante Fe2	184	2	0	1210 County Rd
Sante Fe2	184	3	0	1210 County Rd
Sante Fe2	185	1	0	5353 G St.
Sante Fe2	185	2	120	5353 G St.
Sante Fe2	185	3	250	5353 G St.
Sante Fe2	185	4	60	5353 G St.
Sante Fe2	185	5	180	5353 G St.
Sante Fe2	185	6	310	5353 G St.
Sante Fe2	186	1	0	9185 Montevista Ave.
Sante Fe2	186	2	120	9185 Montevista Ave.
Sante Fe2	186	3	240	9185 Montevista Ave.
Sante Fe2	186	4	60	9185 Montevista Ave.
Sante Fe2	186	5	180	9185 Montevista Ave.
Sante Fe2	186	6	300	9185 Montevista Ave.
Sante Fe2	187	1	0	15621 Dupont Ave
Sante Fe2	187	2	120	15621 Dupont Ave
Sante Fe2	187	3	240	15621 Dupont Ave
Sante Fe2	187	4	60	15621 Dupont Ave
Sante Fe2	187	5	180	15621 Dupont Ave
Sante Fe2	187	6	300	15621 Dupont Ave
Sante Fe2	188	1	0	1837 W.11th Street
Sante Fe2	188	2	120	1837 W.11th Street
Sante Fe2	188	3	240	1837 W.11th Street
Sante Fe2	188	4	60	1837 W.11th Street
Sante Fe2	188	5	180	1837 W.11th Street
Sante Fe2	188	6	300	1837 W.11th Street
Sante Fe2	189	1	0	1799 S. Mountain Ave
Sante Fe2	189	2	120	1799 S. Mountain Ave
Sante Fe2	189	3	240	1799 S. Mountain Ave
Sante Fe2	189	4	60	1799 S. Mountain Ave
Sante Fe2	189	5	180	1799 S. Mountain Ave
Sante Fe2	189	6	300	1799 S. Mountain Ave
Sante Fe2	190	1	0	895 W. State Street
Sante Fe2	190	2	120	895 W. State Street
Sante Fe2	190	3	240	895 W. State Street
Sante Fe2	190	4	60	895 W. State Street
Sante Fe2	190	5	180	895 W. State Street
Sante Fe2	190	6	300	895 W. State Street

Sante Fe2	191	1	30	1813 W. 17th St.
Sante Fe2	191	2	150	1813 W. 17th St.
Sante Fe2	191	3	270	1813 W. 17th St.
Sante Fe2	192	1	0	1520 N. Mountain Ave
Sante Fe2	192	2	120	1520 N. Mountain Ave
Sante Fe2	192	3	240	1520 N. Mountain Ave
Sante Fe2	192	4	60	1520 N. Mountain Ave
Sante Fe2	192	5	180	1520 N. Mountain Ave
Sante Fe2	192	6	300	1520 N. Mountain Ave
Sante Fe2	193	1	0	Fern Ave & Edison Ave.
Sante Fe2	193	2	120	Fern Ave & Edison Ave.
Sante Fe2	193	3	240	Fern Ave & Edison Ave.
Sante Fe2	194	1	0	1120 W. 13th St.
Sante Fe2	194	2	120	1120 W. 13th St.
Sante Fe2	194	3	225	1120 W. 13th St.
Sante Fe2	195	1	0	2301 S Euclid Ave
Sante Fe2	195	2	120	2301 S Euclid Ave
Sante Fe2	195	3	240	2301 S Euclid Ave
Sante Fe2	195	4	60	2301 S Euclid Ave
Sante Fe2	195	5	180	2301 S Euclid Ave
Sante Fe2	195	6	300	2301 S Euclid Ave
Sante Fe2	196	1	0	918 N Euclid
Sante Fe2	196	2	120	918 N Euclid
Sante Fe2	196	3	240	918 N Euclid
Sante Fe2	196	4	60	918 N Euclid
Sante Fe2	196	5	180	918 N Euclid
Sante Fe2	196	6	300	918 N Euclid
Sante Fe2	198	1	60	4820 Green River Rd
Sante Fe2	198	2	230	4820 Green River Rd
Sante Fe2	198	3	340	4820 Green River Rd
Sante Fe2	199	1	80	250 E. 7th St
Sante Fe2	199	2	190	250 E. 7th St
Sante Fe2	199	3	300	250 E. 7th St
Sante Fe2	200	1	0	1510 S. Bon View Ave.
Sante Fe2	200	2	120	1510 S. Bon View Ave.
Sante Fe2	200	3	240	1510 S. Bon View Ave.
Sante Fe2	200	4	60	1510 S. Bon View Ave.
Sante Fe2	200	5	180	1510 S. Bon View Ave.
Sante Fe2	200	6	300	1510 S. Bon View Ave.
Sante Fe2	201	1	350	123 9th Street
Sante Fe2	201	2	110	123 9th Street
Sante Fe2	201	3	235	123 9th Street
Sante Fe2	201	4	50	123 9th Street
Sante Fe2	201	5	170	123 9th Street
Sante Fe2	201	6	285	123 9th Street
Sante Fe2	202	1	0	5445 Olive Street
Sante Fe2	202	2	0	5445 Olive Street

Sante Fe2	202	3	0	5445 Olive Street
Sante Fe2	202	4	0	5445 Olive Street
Sante Fe2	202	5	0	5445 Olive Street
Sante Fe2	202	6	0	5445 Olive Street
Sante Fe2	203	1	0	2713 S. Grove Avenue
Sante Fe2	203	2	120	2713 S. Grove Avenue
Sante Fe2	203	3	240	2713 S. Grove Avenue
Sante Fe2	204	1	40	3915 Green River Rd.
Sante Fe2	204	2	140	3915 Green River Rd.
Sante Fe2	204	3	270	3915 Green River Rd.
Sante Fe2	204	4	90	3915 Green River Rd.
Sante Fe2	204	5	210	3915 Green River Rd.
Sante Fe2	204	6	340	3915 Green River Rd.
Sante Fe2	205	1	0	1271 E 7thStreet
Sante Fe2	205	2	100	1271 E 7thStreet
Sante Fe2	205	3	220	1271 E 7thStreet
Sante Fe2	205	4	50	1271 E 7thStreet
Sante Fe2	205	5	170	1271 E 7thStreet
Sante Fe2	205	6	290	1271 E 7thStreet
Sante Fe2	206	1	10	1206 N Grove Ave.
Sante Fe2	206	2	120	1206 N Grove Ave.
Sante Fe2	206	3	230	1206 N Grove Ave.
Sante Fe2	206	4	70	1206 N Grove Ave.
Sante Fe2	206	5	180	1206 N Grove Ave.
Sante Fe2	206	6	300	1206 N Grove Ave.
Sante Fe2	207	1	0	SW intersection of Campus & 20th St.
Sante Fe2	207	2	120	SW intersection of Campus & 20th St.
Sante Fe2	207	3	240	SW intersection of Campus & 20th St.
Sante Fe2	208	1	0	15873 Alpine Meadow Ave
Sante Fe2	208	2	120	15873 Alpine Meadow Ave
Sante Fe2	208	3	240	15873 Alpine Meadow Ave
Sante Fe2	209	1	0	2330 S. Vineyard Ave
Sante Fe2	209	2	120	2330 S. Vineyard Ave
Sante Fe2	209	3	240	2330 S. Vineyard Ave
Sante Fe2	210	1	0	8363 Foothill Blvd.
Sante Fe2	210	2	90	8363 Foothill Blvd.
Sante Fe2	210	3	300	8363 Foothill Blvd.
Sante Fe2	211	1	0	430 N. Vineyard
Sante Fe2	211	2	100	430 N. Vineyard
Sante Fe2	211	3	260	430 N. Vineyard
Sante Fe2	212	1	100	2002 Elm Court
Sante Fe2	212	2	220	2002 Elm Court
Sante Fe2	212	3	310	2002 Elm Court
Sante Fe2	213	1	60	2385 Pomona Rincon Rd.
Sante Fe2	213	2	210	2385 Pomona Rincon Rd.
Sante Fe2	213	3	320	2385 Pomona Rincon Rd.
Sante Fe2	214	1	30	2450 Riverside Drive

Sante Fe2	214	2	150	2450 Riverside Drive
Sante Fe2	214	3	270	2450 Riverside Drive
Sante Fe2	215	1	0	1065 East 3rd Street
Sante Fe2	215	2	0	1065 East 3rd Street
Sante Fe2	215	3	0	1065 East 3rd Street
Sante Fe2	215	4	0	1065 East 3rd Street
Sante Fe2	216	1	0	104 Maple Street
Sante Fe2	216	2	110	104 Maple Street
Sante Fe2	216	3	265	104 Maple Street
Sante Fe2	217	1	0	9505 Feron Blvd.
Sante Fe2	217	2	120	9505 Feron Blvd.
Sante Fe2	217	3	240	9505 Feron Blvd.
Sante Fe2	218	1	20	1901 W. Ontario Ave.
Sante Fe2	218	2	130	1901 W. Ontario Ave.
Sante Fe2	218	3	270	1901 W. Ontario Ave.
Sante Fe2	219	1	30	9460 Lucas Ranch
Sante Fe2	219	2	130	9460 Lucas Ranch
Sante Fe2	219	3	250	9460 Lucas Ranch
Sante Fe2	220	1	0	250 Turner St
Sante Fe2	220	2	120	250 Turner St
Sante Fe2	220	3	240	250 Turner St
Sante Fe2	220	4	60	250 Turner St
Sante Fe2	220	5	180	250 Turner St
Sante Fe2	220	6	300	250 Turner St
Sante Fe2	221	1	30	3364 Western Ave.
Sante Fe2	221	2	120	3364 Western Ave.
Sante Fe2	221	3	240	3364 Western Ave.
Sante Fe2	222	1	30	3475 Second St.
Sante Fe2	222	2	140	3475 Second St.
Sante Fe2	222	3	300	3475 Second St.
Sante Fe2	223	1	0	Fwy. 60 and S Haven Ave
Sante Fe2	223	2	120	Fwy. 60 and S Haven Ave
Sante Fe2	223	3	240	Fwy. 60 and S Haven Ave
Sante Fe2	223	4	60	Fwy. 60 and S Haven Ave
Sante Fe2	223	5	180	Fwy. 60 and S Haven Ave
Sante Fe2	223	6	300	Fwy. 60 and S Haven Ave
Sante Fe2	224	1	130	13100 65th Street
Sante Fe2	224	2	240	13100 65th Street
Sante Fe2	224	3	340	13100 65th Street
Sante Fe2	225	1	0	1220 W. Ontario Ave.
Sante Fe2	225	2	120	1220 W. Ontario Ave.
Sante Fe2	225	3	240	1220 W. Ontario Ave.
Sante Fe2	227	1	30	770 McGrath
Sante Fe2	227	2	120	770 McGrath
Sante Fe2	227	3	280	770 McGrath
Sante Fe2	228	1	0	400 S Vicentia
Sante Fe2	228	2	120	400 S Vicentia

Sante Fe2	228	3	240	400 S Vicentia
Sante Fe2	228	4	60	400 S Vicentia
Sante Fe2	228	5	180	400 S Vicentia
Sante Fe2	228	6	300	400 S Vicentia
Sante Fe2	229	1	0	10681 Foothill Blvd.
Sante Fe2	229	2	120	10681 Foothill Blvd.
Sante Fe2	229	3	240	10681 Foothill Blvd.
Sante Fe2	230	1	90	12423 Riverside Drive
Sante Fe2	230	2	190	12423 Riverside Drive
Sante Fe2	230	3	290	12423 Riverside Drive
Sante Fe2	231	1	70	3699 Hamner Ave
Sante Fe2	231	2	140	3699 Hamner Ave
Sante Fe2	231	3	280	3699 Hamner Ave
Sante Fe2	231	4	110	3699 Hamner Ave
Sante Fe2	231	5	190	3699 Hamner Ave
Sante Fe2	231	6	350	3699 Hamner Ave
Sante Fe2	232	1	0	1411 N. Hamner
Sante Fe2	232	2	120	1411 N. Hamner
Sante Fe2	232	3	240	1411 N. Hamner
Sante Fe2	232	4	90	1411 N. Hamner
Sante Fe2	232	5	180	1411 N. Hamner
Sante Fe2	232	6	300	1411 N. Hamner
Sante Fe2	233	1	0	12160 Philadelphia
Sante Fe2	233	2	120	12160 Philadelphia
Sante Fe2	233	3	240	12160 Philadelphia
Sante Fe2	234	1	0	12085 Limonite Ave
Sante Fe2	234	2	120	12085 Limonite Ave
Sante Fe2	234	3	240	12085 Limonite Ave
Sante Fe2	235	1	0	1155 S. Wanamaker Ave.
Sante Fe2	235	2	120	1155 S. Wanamaker Ave.
Sante Fe2	235	3	240	1155 S. Wanamaker Ave.
Sante Fe2	235	4	60	1155 S. Wanamaker Ave.
Sante Fe2	235	5	180	1155 S. Wanamaker Ave.
Sante Fe2	235	6	300	1155 S. Wanamaker Ave.
Sante Fe2	236	1	0	1065 E. 3rd St
Sante Fe2	236	2	0	1065 E. 3rd St
Sante Fe2	236	3	0	1065 E. 3rd St
Sante Fe2	237	1	0	4760 East Mills Circle
Sante Fe2	237	2	120	4760 East Mills Circle
Sante Fe2	237	3	240	4760 East Mills Circle
Sante Fe2	237	4	60	4760 East Mills Circle
Sante Fe2	237	5	180	4760 East Mills Circle
Sante Fe2	237	6	300	4760 East Mills Circle
Sante Fe2	238	1	0	9272 Hyssop Dr
Sante Fe2	238	2	120	9272 Hyssop Dr
Sante Fe2	238	3	240	9272 Hyssop Dr
Sante Fe2	239	1	0	1065 East 3rd Street

Sante Fe2	239	2	0	1065 East 3rd Street
Sante Fe2	239	3	0	1065 East 3rd Street
Sante Fe2	239	4	0	1065 East 3rd Street
Sante Fe2	240	1	75	2331 Kellogg Ave. #101
Sante Fe2	240	2	200	2331 Kellogg Ave. #101
Sante Fe2	240	3	280	2331 Kellogg Ave. #101
Sante Fe2	241	1	30	770 Montecito Dr.
Sante Fe2	241	2	150	770 Montecito Dr.
Sante Fe2	241	3	270	770 Montecito Dr.
Sante Fe2	241	4	90	770 Montecito Dr.
Sante Fe2	241	5	210	770 Montecito Dr.
Sante Fe2	241	6	330	770 Montecito Dr.
Sante Fe2	242	1	50	5140 Etiwanda Ave.
Sante Fe2	242	2	200	5140 Etiwanda Ave.
Sante Fe2	242	3	300	5140 Etiwanda Ave.
Sante Fe2	243	1	60	10935 Limonite Ave.
Sante Fe2	243	2	240	10935 Limonite Ave.
Sante Fe2	243	3	320	10935 Limonite Ave.
Sante Fe2	244	1	120	11551 Arlington Avenue
Sante Fe2	244	2	230	11551 Arlington Avenue
Sante Fe2	244	3	340	11551 Arlington Avenue
Sante Fe2	245	1	0	N of Hwy 210 and W of Day Creek Channel
Sante Fe2	245	2	120	N of Hwy 210 and W of Day Creek Channel
Sante Fe2	245	3	240	N of Hwy 210 and W of Day Creek Channel
Sante Fe2	246	1	20	2970 Rimpau
Sante Fe2	246	2	130	2970 Rimpau
Sante Fe2	246	3	240	2970 Rimpau
Sante Fe2	247	1	40	south of Valley Blvd., east of Etiwanda Ave.
Sante Fe2	247	2	160	south of Valley Blvd., east of Etiwanda Ave.
Sante Fe2	247	3	280	south of Valley Blvd., east of Etiwanda Ave.
Sante Fe2	248	1	0	915 N. McKinley St
Sante Fe2	248	2	100	915 N. McKinley St
Sante Fe2	248	3	240	915 N. McKinley St
Sante Fe2	249	1	10	3600 De Forest Cir.
Sante Fe2	249	2	120	3600 De Forest Cir.
Sante Fe2	249	3	230	3600 De Forest Cir.
Sante Fe2	250	1	10	2035 California Ave.
Sante Fe2	250	2	150	2035 California Ave.
Sante Fe2	250	3	240	2035 California Ave.
Sante Fe2	251	1	0	11109 Jasmine Drive
Sante Fe2	251	2	120	11109 Jasmine Drive
Sante Fe2	251	3	240	11109 Jasmine Drive
Sante Fe2	251	4	60	11109 Jasmine Drive
Sante Fe2	251	5	180	11109 Jasmine Drive
Sante Fe2	251	6	300	11109 Jasmine Drive
Sante Fe2	252	1	0	10281 54th st.
Sante Fe2	252	2	120	10281 54th st.

Sante Fe2	252	3	240	10281 54th st.
Sante Fe2	253	1	40	2175 Sampson Ave
Sante Fe2	253	2	130	2175 Sampson Ave
Sante Fe2	253	3	260	2175 Sampson Ave
Sante Fe2	254	1	70	10051 Limonite Ave
Sante Fe2	254	2	140	10051 Limonite Ave
Sante Fe2	254	3	300	10051 Limonite Ave
Sante Fe2	255	1	0	1065 East 3rd Street
Sante Fe2	255	2	0	1065 East 3rd Street
Sante Fe2	255	3	0	1065 East 3rd Street
Sante Fe2	255	4	0	1065 East 3rd Street
Sante Fe2	255	5	0	1065 East 3rd Street
Sante Fe2	255	6	0	1065 East 3rd Street
Sante Fe2	256	1	110	I15 & El Cerrito
Sante Fe2	256	2	220	I15 & El Cerrito
Sante Fe2	256	3	350	I15 & El Cerrito
Sante Fe2	257	1	0	34141 N. 116th St
Sante Fe2	257	2	120	34141 N. 116th St
Sante Fe2	257	3	240	34141 N. 116th St
Sante Fe2	258	1	50	2279 Eagle Glen Pky
Sante Fe2	258	2	130	2279 Eagle Glen Pky
Sante Fe2	258	3	340	2279 Eagle Glen Pky
Sante Fe2	259	1	0	14500 Southwood Dr
Sante Fe2	259	2	120	14500 Southwood Dr
Sante Fe2	259	3	240	14500 Southwood Dr
Sante Fe2	259	4	60	14500 Southwood Dr
Sante Fe2	259	5	180	14500 Southwood Dr
Sante Fe2	259	6	300	14500 Southwood Dr
Sante Fe2	260	1	60	4752 Felspar
Sante Fe2	260	2	160	4752 Felspar
Sante Fe2	260	3	250	4752 Felspar
Sante Fe2	261	1	15	14520 Boyle Ave
Sante Fe2	261	2	100	14520 Boyle Ave
Sante Fe2	261	3	265	14520 Boyle Ave
Sante Fe2	262	1	0	3890 Pierce Street
Sante Fe2	262	2	85	3890 Pierce Street
Sante Fe2	262	3	250	3890 Pierce Street
Sante Fe2	263	1	110	8951 Granite Hill Drive
Sante Fe2	263	2	180	8951 Granite Hill Drive
Sante Fe2	263	3	270	8951 Granite Hill Drive
Sante Fe2	264	1	0	14561 Merrill Ave.
Sante Fe2	264	2	110	14561 Merrill Ave.
Sante Fe2	264	3	240	14561 Merrill Ave.
Sante Fe2	265	1	20	8848 Limonite Ave.
Sante Fe2	265	2	130	8848 Limonite Ave.
Sante Fe2	265	3	315	8848 Limonite Ave.
Sante Fe2	266	1	0	8089 Cherry Ave.

Sante Fe2	266	2	120	8089 Cherry Ave.
Sante Fe2	266	3	270	8089 Cherry Ave.
Sante Fe2	267	1	0	6952 Cherry Ave
Sante Fe2	267	2	120	6952 Cherry Ave
Sante Fe2	267	3	240	6952 Cherry Ave
Sante Fe2	267	4	60	6952 Cherry Ave
Sante Fe2	267	5	180	6952 Cherry Ave
Sante Fe2	267	6	300	6952 Cherry Ave
Sante Fe2	268	1	175	21765 Temescal Canyon Road
Sante Fe2	268	2	260	21765 Temescal Canyon Road
Sante Fe2	268	3	340	21765 Temescal Canyon Road
Sante Fe2	269	1	0	15427 Randall Ave
Sante Fe2	269	2	120	15427 Randall Ave
Sante Fe2	269	3	240	15427 Randall Ave
Sante Fe2	269	4	60	15427 Randall Ave
Sante Fe2	269	5	180	15427 Randall Ave
Sante Fe2	269	6	300	15427 Randall Ave
Sante Fe2	270	1	0	10800 Magnolia
Sante Fe2	270	2	120	10800 Magnolia
Sante Fe2	270	3	240	10800 Magnolia
Sante Fe2	270	4	60	10800 Magnolia
Sante Fe2	270	5	180	10800 Magnolia
Sante Fe2	270	6	300	10800 Magnolia
Sante Fe2	271	1	0	NE Corner of 90th St. & Avenue S-8
Sante Fe2	271	2	120	NE Corner of 90th St. & Avenue S-8
Sante Fe2	271	3	240	NE Corner of 90th St. & Avenue S-8
Sante Fe2	272	1	106	7621 Granite Hill Dr.
Sante Fe2	272	2	190	7621 Granite Hill Dr.
Sante Fe2	272	3	280	7621 Granite Hill Dr.
Sante Fe2	273	1	0	7700 Limonite Ave
Sante Fe2	273	2	90	7700 Limonite Ave
Sante Fe2	273	3	250	7700 Limonite Ave
Sante Fe2	274	1	75	15036 Summit Ave.
Sante Fe2	274	2	195	15036 Summit Ave.
Sante Fe2	274	3	310	15036 Summit Ave.
Sante Fe2	275	1	0	4330 Van Buren Blvd.
Sante Fe2	275	2	120	4330 Van Buren Blvd.
Sante Fe2	275	3	240	4330 Van Buren Blvd.
Sante Fe2	275	4	60	4330 Van Buren Blvd.
Sante Fe2	275	5	180	4330 Van Buren Blvd.
Sante Fe2	275	6	300	4330 Van Buren Blvd.
Sante Fe2	276	1	0	8333 Almeria Avenue
Sante Fe2	276	2	120	8333 Almeria Avenue
Sante Fe2	276	3	240	8333 Almeria Avenue
Sante Fe2	276	4	60	8333 Almeria Avenue
Sante Fe2	276	5	180	8333 Almeria Avenue
Sante Fe2	276	6	300	8333 Almeria Avenue

Sante Fe2	277	1	0	10170 Indiana Ave
Sante Fe2	277	2	120	10170 Indiana Ave
Sante Fe2	277	3	240	10170 Indiana Ave
Sante Fe2	278	1	90	6843 Arlington
Sante Fe2	278	2	180	6843 Arlington
Sante Fe2	278	3	300	6843 Arlington
Sante Fe2	278	4	130	6843 Arlington
Sante Fe2	278	5	240	6843 Arlington
Sante Fe2	278	6	350	6843 Arlington
Sante Fe2	279	1	0	11464 Sierra
Sante Fe2	279	2	95	11464 Sierra
Sante Fe2	279	3	275	11464 Sierra
Sante Fe2	280	1	100	7087 Mission blvd.
Sante Fe2	280	2	200	7087 Mission blvd.
Sante Fe2	280	3	290	7087 Mission blvd.
Sante Fe2	281	1	30	6428 Catawba Avenue
Sante Fe2	281	2	130	6428 Catawba Avenue
Sante Fe2	281	3	230	6428 Catawba Avenue
Sante Fe2	282	1	0	16707 Marygold Ave
Sante Fe2	282	2	120	16707 Marygold Ave
Sante Fe2	282	3	240	16707 Marygold Ave
Sante Fe2	282	4	60	16707 Marygold Ave
Sante Fe2	282	5	180	16707 Marygold Ave
Sante Fe2	282	6	300	16707 Marygold Ave
Sante Fe2	283	1	30	20375 Farley Ave.
Sante Fe2	283	2	90	20375 Farley Ave.
Sante Fe2	283	3	280	20375 Farley Ave.
Sante Fe2	284	1	0	37721 100th St East
Sante Fe2	284	2	120	37721 100th St East
Sante Fe2	284	3	240	37721 100th St East
Sante Fe2	285	1	0	2955 Van Buren Blvd
Sante Fe2	285	2	120	2955 Van Buren Blvd
Sante Fe2	285	3	240	2955 Van Buren Blvd
Sante Fe2	286	1	20	8561 Nuevo Avenue
Sante Fe2	286	2	180	8561 Nuevo Avenue
Sante Fe2	286	3	280	8561 Nuevo Avenue
Sante Fe2	286	4	120	8561 Nuevo Avenue
Sante Fe2	286	5	230	8561 Nuevo Avenue
Sante Fe2	286	6	330	8561 Nuevo Avenue
Sante Fe2	287	1	70	5694 Jurupa Ave
Sante Fe2	287	2	190	5694 Jurupa Ave
Sante Fe2	287	3	280	5694 Jurupa Ave
Sante Fe2	288	1	50	6842 Sierra Avenue
Sante Fe2	288	2	150	6842 Sierra Avenue
Sante Fe2	288	3	340	6842 Sierra Avenue
Sante Fe2	289	1	0	5961 Limonite Ave
Sante Fe2	289	2	120	5961 Limonite Ave

Sante Fe2	289	3	240	5961 Limonite Ave
Sante Fe2	289	4	0	5961 Limonite Ave
Sante Fe2	289	5	0	5961 Limonite Ave
Sante Fe2	289	6	0	5961 Limonite Ave
Sante Fe2	290	1	0	8966 Palmetto Ave.
Sante Fe2	290	2	120	8966 Palmetto Ave.
Sante Fe2	290	3	240	8966 Palmetto Ave.
Sante Fe2	291	1	0	8401 Diana Ave
Sante Fe2	291	2	120	8401 Diana Ave
Sante Fe2	291	3	240	8401 Diana Ave
Sante Fe2	291	4	60	8401 Diana Ave
Sante Fe2	291	5	180	8401 Diana Ave
Sante Fe2	291	6	300	8401 Diana Ave
Sante Fe2	292	1	145	24475 Mayhew Street
Sante Fe2	292	2	225	24475 Mayhew Street
Sante Fe2	292	3	295	24475 Mayhew Street
Sante Fe2	293	1	10	NW Corner of Antelope Highway & 233rd Street East
Sante Fe2	293	2	120	NW Corner of Antelope Highway & 233rd Street East
Sante Fe2	293	3	280	NW Corner of Antelope Highway & 233rd Street East
Sante Fe2	294	1	5	5160 Arlington Ave.
Sante Fe2	294	2	90	5160 Arlington Ave.
Sante Fe2	294	3	275	5160 Arlington Ave.
Sante Fe2	295	1	0	8083 Tamarind Avenue
Sante Fe2	295	2	120	8083 Tamarind Avenue
Sante Fe2	295	3	240	8083 Tamarind Avenue
Sante Fe2	295	4	60	8083 Tamarind Avenue
Sante Fe2	295	5	180	8083 Tamarind Avenue
Sante Fe2	295	6	300	8083 Tamarind Avenue
Sante Fe2	296	1	50	4850 Jurupa Avenue
Sante Fe2	296	2	150	4850 Jurupa Avenue
Sante Fe2	296	3	230	4850 Jurupa Avenue
Sante Fe2	297	1	50	3950 Lytle Creek Rd
Sante Fe2	297	2	150	3950 Lytle Creek Rd
Sante Fe2	297	3	230	3950 Lytle Creek Rd
Sante Fe2	298	1	0	18471 12th Street
Sante Fe2	298	2	120	18471 12th Street
Sante Fe2	298	3	240	18471 12th Street
Sante Fe2	298	4	60	18471 12th Street
Sante Fe2	298	5	180	18471 12th Street
Sante Fe2	298	6	300	18471 12th Street
Sante Fe2	299	1	0	10192 Linden Avenue
Sante Fe2	299	2	105	10192 Linden Avenue
Sante Fe2	299	3	0	10192 Linden Avenue
Sante Fe2	300	1	60	20695 Lynette Lane
Sante Fe2	300	2	180	20695 Lynette Lane
Sante Fe2	300	3	300	20695 Lynette Lane
Sante Fe2	301	1	0	6370 Magnolia Ave.

Sante Fe2	301	2	120	6370 Magnolia Ave.
Sante Fe2	301	3	240	6370 Magnolia Ave.
Sante Fe2	302	1	0	2980 Washington
Sante Fe2	302	2	120	2980 Washington
Sante Fe2	302	3	240	2980 Washington
Sante Fe2	303	1	0	2538 N. Locust Ave
Sante Fe2	303	2	120	2538 N. Locust Ave
Sante Fe2	303	3	240	2538 N. Locust Ave
Sante Fe2	304	1	160	5690 Rockview Dr
Sante Fe2	304	2	230	5690 Rockview Dr
Sante Fe2	304	3	300	5690 Rockview Dr
Sante Fe2	305	1	0	15787 Keenbrook Rd.
Sante Fe2	305	2	60	15787 Keenbrook Rd.
Sante Fe2	305	3	100	15787 Keenbrook Rd.
Sante Fe2	306	1	80	16390 Mockingbird Canyon
Sante Fe2	306	2	180	16390 Mockingbird Canyon
Sante Fe2	306	3	320	16390 Mockingbird Canyon
Sante Fe2	307	1	0	150 S Larch
Sante Fe2	307	2	120	150 S Larch
Sante Fe2	307	3	240	150 S Larch
Sante Fe2	307	4	60	150 S Larch
Sante Fe2	307	5	180	150 S Larch
Sante Fe2	307	6	300	150 S Larch
Sante Fe2	308	1	10	3300 Central Ave.
Sante Fe2	308	2	140	3300 Central Ave.
Sante Fe2	308	3	220	3300 Central Ave.
Sante Fe2	309	1	33	18041 Lockwood Dr.
Sante Fe2	309	2	125	18041 Lockwood Dr.
Sante Fe2	309	3	273	18041 Lockwood Dr.
Sante Fe2	310	1	20	8317 Highway 138
Sante Fe2	310	2	150	8317 Highway 138
Sante Fe2	310	3	300	8317 Highway 138
Sante Fe2	311	1	0	1485 N. Ayala
Sante Fe2	311	2	120	1485 N. Ayala
Sante Fe2	311	3	240	1485 N. Ayala
Sante Fe2	311	4	60	1485 N. Ayala
Sante Fe2	311	5	180	1485 N. Ayala
Sante Fe2	311	6	300	1485 N. Ayala
Sante Fe2	312	1	15	3180 Cridge St.
Sante Fe2	312	2	135	3180 Cridge St.
Sante Fe2	312	3	255	3180 Cridge St.
Sante Fe2	312	4	75	3180 Cridge St.
Sante Fe2	312	5	195	3180 Cridge St.
Sante Fe2	312	6	315	3180 Cridge St.
Sante Fe2	313	1	10	1659 Cajon Blvd
Sante Fe2	313	2	80	1659 Cajon Blvd
Sante Fe2	313	3	160	1659 Cajon Blvd

Sante Fe2	314	1	0	3400 Market St.
Sante Fe2	314	2	120	3400 Market St.
Sante Fe2	314	3	240	3400 Market St.
Sante Fe2	314	4	60	3400 Market St.
Sante Fe2	314	5	180	3400 Market St.
Sante Fe2	314	6	300	3400 Market St.
Sante Fe2	315	1	0	2280 Market Street
Sante Fe2	315	2	100	2280 Market Street
Sante Fe2	315	3	220	2280 Market Street
Sante Fe2	315	4	50	2280 Market Street
Sante Fe2	315	5	160	2280 Market Street
Sante Fe2	315	6	300	2280 Market Street
Sante Fe2	316	1	0	1485 S. Willow
Sante Fe2	316	2	120	1485 S. Willow
Sante Fe2	316	3	240	1485 S. Willow
Sante Fe2	316	4	60	1485 S. Willow
Sante Fe2	316	5	180	1485 S. Willow
Sante Fe2	316	6	300	1485 S. Willow
Sante Fe2	317	1	0	4020 Howard St.
Sante Fe2	317	2	120	4020 Howard St.
Sante Fe2	317	3	240	4020 Howard St.
Sante Fe2	318	1	90	5450 Victoria Ave.
Sante Fe2	318	2	215	5450 Victoria Ave.
Sante Fe2	318	3	0	5450 Victoria Ave.
Sante Fe2	319	1	0	3299 Russel
Sante Fe2	319	2	120	3299 Russel
Sante Fe2	319	3	240	3299 Russel
Sante Fe2	319	4	60	3299 Russel
Sante Fe2	319	5	180	3299 Russel
Sante Fe2	319	6	300	3299 Russel
Sante Fe2	320	1	120	18181 Cajon Blvd.
Sante Fe2	320	2	220	18181 Cajon Blvd.
Sante Fe2	320	3	316	18181 Cajon Blvd.
Sante Fe2	321	1	0	339 N. Sycamore Ave.
Sante Fe2	321	2	120	339 N. Sycamore Ave.
Sante Fe2	321	3	240	339 N. Sycamore Ave.
Sante Fe2	321	4	60	339 N. Sycamore Ave.
Sante Fe2	321	5	180	339 N. Sycamore Ave.
Sante Fe2	321	6	300	339 N. Sycamore Ave.
Sante Fe2	322	1	40	140 W. Easton Street
Sante Fe2	322	2	160	140 W. Easton Street
Sante Fe2	322	3	280	140 W. Easton Street
Sante Fe2	322	4	100	140 W. Easton Street
Sante Fe2	322	5	220	140 W. Easton Street
Sante Fe2	322	6	340	140 W. Easton Street
Sante Fe2	323	1	90	17130 Van Buren Blvd
Sante Fe2	323	2	250	17130 Van Buren Blvd

Sante Fe2	323	3	330	17130 Van Buren Blvd
Sante Fe2	324	1	0	1710 University Ave
Sante Fe2	324	2	140	1710 University Ave
Sante Fe2	324	3	240	1710 University Ave
Sante Fe2	325	1	0	5801 Chicago Ave.
Sante Fe2	325	2	120	5801 Chicago Ave.
Sante Fe2	325	3	240	5801 Chicago Ave.
Sante Fe2	326	1	0	3230 Trade Center Drive
Sante Fe2	326	2	120	3230 Trade Center Drive
Sante Fe2	326	3	240	3230 Trade Center Drive
Sante Fe2	326	4	60	3230 Trade Center Drive
Sante Fe2	326	5	180	3230 Trade Center Drive
Sante Fe2	326	6	300	3230 Trade Center Drive
Sante Fe2	327	1	0	507 S. Pepper Avenue
Sante Fe2	327	2	120	507 S. Pepper Avenue
Sante Fe2	327	3	240	507 S. Pepper Avenue
Sante Fe2	327	4	60	507 S. Pepper Avenue
Sante Fe2	327	5	180	507 S. Pepper Avenue
Sante Fe2	327	6	300	507 S. Pepper Avenue
Sante Fe2	328	1	0	19880 Kirkpatrick Rd.
Sante Fe2	328	2	80	19880 Kirkpatrick Rd.
Sante Fe2	328	3	280	19880 Kirkpatrick Rd.
Sante Fe2	329	1	50	6690 Alessandro Blvd.
Sante Fe2	329	2	135	6690 Alessandro Blvd.
Sante Fe2	329	3	320	6690 Alessandro Blvd.
Sante Fe2	330	1	0	5324 Rancho Rd
Sante Fe2	330	2	120	5324 Rancho Rd
Sante Fe2	330	3	220	5324 Rancho Rd
Sante Fe2	331	1	70	6707 Little League Dr.
Sante Fe2	331	2	150	6707 Little League Dr.
Sante Fe2	331	3	300	6707 Little League Dr.
Sante Fe2	332	1	20	909 Center St.
Sante Fe2	332	2	120	909 Center St.
Sante Fe2	332	3	240	909 Center St.
Sante Fe2	333	1	0	18494 Van Buren
Sante Fe2	333	2	100	18494 Van Buren
Sante Fe2	333	3	240	18494 Van Buren
Sante Fe2	334	1	100	2000 W. Rialto Ave.
Sante Fe2	334	2	220	2000 W. Rialto Ave.
Sante Fe2	334	3	340	2000 W. Rialto Ave.
Sante Fe2	335	1	0	358 N. 6th Street
Sante Fe2	335	2	120	358 N. 6th Street
Sante Fe2	335	3	240	358 N. 6th Street
Sante Fe2	336	1	120	3006 N. Macy St.
Sante Fe2	336	2	240	3006 N. Macy St.
Sante Fe2	336	3	330	3006 N. Macy St.
Sante Fe2	337	1	0	209 West Laurel

Sante Fe2	337	2	120	209 West Laurel
Sante Fe2	337	3	240	209 West Laurel
Sante Fe2	337	4	60	209 West Laurel
Sante Fe2	337	5	180	209 West Laurel
Sante Fe2	337	6	0	209 West Laurel
Sante Fe2	338	1	30	5830 Mariposa Road
Sante Fe2	338	2	110	5830 Mariposa Road
Sante Fe2	338	3	240	5830 Mariposa Road
Sante Fe2	339	1	20	500' e/o end of Grand Terrace Road
Sante Fe2	339	2	95	500' e/o end of Grand Terrace Road
Sante Fe2	339	3	170	500' e/o end of Grand Terrace Road
Sante Fe2	339	4	55	500' e/o end of Grand Terrace Road
Sante Fe2	339	5	130	500' e/o end of Grand Terrace Road
Sante Fe2	339	6	220	500' e/o end of Grand Terrace Road
Sante Fe2	340	1	0	3431 Mt. Vernon Ave.
Sante Fe2	340	2	120	3431 Mt. Vernon Ave.
Sante Fe2	340	3	240	3431 Mt. Vernon Ave.
Sante Fe2	341	1	0	1838 West Baseline Street
Sante Fe2	341	2	120	1838 West Baseline Street
Sante Fe2	341	3	240	1838 West Baseline Street
Sante Fe2	342	1	0	2000 Ostresm's Way
Sante Fe2	342	2	120	2000 Ostresm's Way
Sante Fe2	342	3	240	2000 Ostresm's Way
Sante Fe2	342	4	60	2000 Ostresm's Way
Sante Fe2	342	5	180	2000 Ostresm's Way
Sante Fe2	342	6	300	2000 Ostresm's Way
Sante Fe2	343	1	160	20264 Gernert Road
Sante Fe2	343	2	230	20264 Gernert Road
Sante Fe2	343	3	290	20264 Gernert Road
Sante Fe2	344	1	20	1405 E Washington
Sante Fe2	344	2	115	1405 E Washington
Sante Fe2	344	3	250	1405 E Washington
Sante Fe2	344	4	70	1405 E Washington
Sante Fe2	344	5	180	1405 E Washington
Sante Fe2	344	6	300	1405 E Washington
Sante Fe2	345	1	0	2700 N. Little Mountain Dr
Sante Fe2	345	2	120	2700 N. Little Mountain Dr
Sante Fe2	345	3	240	2700 N. Little Mountain Dr
Sante Fe2	345	4	60	2700 N. Little Mountain Dr
Sante Fe2	345	5	180	2700 N. Little Mountain Dr
Sante Fe2	345	6	300	2700 N. Little Mountain Dr
Sante Fe2	346	1	0	1082 W. 5th Street
Sante Fe2	346	2	120	1082 W. 5th Street
Sante Fe2	346	3	240	1082 W. 5th Street
Sante Fe2	346	4	60	1082 W. 5th Street
Sante Fe2	346	5	180	1082 W. 5th Street
Sante Fe2	346	6	300	1082 W. 5th Street

Sante Fe2	347	1	0	1600 W. Fairway Dr.
Sante Fe2	347	2	120	1600 W. Fairway Dr.
Sante Fe2	347	3	240	1600 W. Fairway Dr.
Sante Fe2	347	4	60	1600 W. Fairway Dr.
Sante Fe2	347	5	180	1600 W. Fairway Dr.
Sante Fe2	347	6	300	1600 W. Fairway Dr.
Sante Fe2	348	1	0	20390 Grove Community Dr.
Sante Fe2	348	2	110	20390 Grove Community Dr.
Sante Fe2	348	3	230	20390 Grove Community Dr.
Sante Fe2	349	1	40	5900 Sycamore Canyon Blvd
Sante Fe2	349	2	250	5900 Sycamore Canyon Blvd
Sante Fe2	349	3	330	5900 Sycamore Canyon Blvd
Sante Fe2	350	1	0	342 H. St.
Sante Fe2	350	2	100	342 H. St.
Sante Fe2	350	3	180	342 H. St.
Sante Fe2	351	1	0	970 W. Orange St.
Sante Fe2	351	2	120	970 W. Orange St.
Sante Fe2	351	3	240	970 W. Orange St.
Sante Fe2	351	4	60	970 W. Orange St.
Sante Fe2	351	5	180	970 W. Orange St.
Sante Fe2	351	6	300	970 W. Orange St.
Sante Fe2	352	1	15	6595 Box Springs Blvd
Sante Fe2	352	2	90	6595 Box Springs Blvd
Sante Fe2	352	3	240	6595 Box Springs Blvd
Sante Fe2	353	1	0	689 S. E Street
Sante Fe2	353	2	120	689 S. E Street
Sante Fe2	353	3	240	689 S. E Street
Sante Fe2	354	1	0	1064 W 48th
Sante Fe2	354	2	120	1064 W 48th
Sante Fe2	354	3	240	1064 W 48th
Sante Fe2	355	1	0	N. G St. & Hwy 30
Sante Fe2	355	2	120	N. G St. & Hwy 30
Sante Fe2	355	3	240	N. G St. & Hwy 30
Sante Fe2	356	1	30	12490 Reche Canyon Rd
Sante Fe2	356	2	130	12490 Reche Canyon Rd
Sante Fe2	356	3	330	12490 Reche Canyon Rd
Sante Fe2	357	1	70	12125 Day St.
Sante Fe2	357	2	160	12125 Day St.
Sante Fe2	357	3	260	12125 Day St.
Sante Fe2	358	1	0	118 E 3rd Street
Sante Fe2	358	2	120	118 E 3rd Street
Sante Fe2	358	3	240	118 E 3rd Street
Sante Fe2	359	1	40	21941 Alessandro Blvd.
Sante Fe2	359	2	160	21941 Alessandro Blvd.
Sante Fe2	359	3	280	21941 Alessandro Blvd.
Sante Fe2	360	1	0	465 E. Industrial
Sante Fe2	360	2	120	465 E. Industrial

Sante Fe2	360	3	240	465 E. Industrial
Sante Fe2	361	1	0	220 E. Baseline St.
Sante Fe2	361	2	120	220 E. Baseline St.
Sante Fe2	361	3	240	220 E. Baseline St.
Sante Fe2	361	4	60	220 E. Baseline St.
Sante Fe2	361	5	180	220 E. Baseline St.
Sante Fe2	361	6	300	220 E. Baseline St.
Sante Fe2	362	1	0	3019 N. Mountainview Ave
Sante Fe2	362	2	120	3019 N. Mountainview Ave
Sante Fe2	362	3	240	3019 N. Mountainview Ave
Sante Fe2	363	1	0	13051 Elsworth
Sante Fe2	363	2	120	13051 Elsworth
Sante Fe2	363	3	240	13051 Elsworth
Sante Fe2	364	1	0	3701 N. Sierra Way
Sante Fe2	364	2	120	3701 N. Sierra Way
Sante Fe2	364	3	240	3701 N. Sierra Way
Sante Fe2	364	4	60	3701 N. Sierra Way
Sante Fe2	364	5	180	3701 N. Sierra Way
Sante Fe2	364	6	300	3701 N. Sierra Way
Sante Fe2	365	1	20	E of Mesa Linda & S of Farmington
Sante Fe2	365	2	140	E of Mesa Linda & S of Farmington
Sante Fe2	365	3	270	E of Mesa Linda & S of Farmington
Sante Fe2	366	1	0	2101 N. Waterman Ave.
Sante Fe2	366	2	120	2101 N. Waterman Ave.
Sante Fe2	366	3	240	2101 N. Waterman Ave.
Sante Fe2	366	4	60	2101 N. Waterman Ave.
Sante Fe2	366	5	180	2101 N. Waterman Ave.
Sante Fe2	366	6	300	2101 N. Waterman Ave.
Sante Fe2	367	1	30	7600 Reche Canyon Rd.
Sante Fe2	367	2	130	7600 Reche Canyon Rd.
Sante Fe2	367	3	310	7600 Reche Canyon Rd.
Sante Fe2	368	1	0	8391 Outpost Road
Sante Fe2	368	2	120	8391 Outpost Road
Sante Fe2	368	3	240	8391 Outpost Road
Sante Fe2	369	1	0	23302C Olivewood Plaza Drive
Sante Fe2	369	2	120	23302C Olivewood Plaza Drive
Sante Fe2	369	3	240	23302C Olivewood Plaza Drive
Sante Fe2	369	4	60	23302C Olivewood Plaza Drive
Sante Fe2	369	5	180	23302C Olivewood Plaza Drive
Sante Fe2	369	6	300	23302C Olivewood Plaza Drive
Sante Fe2	370	1	0	23300 Cottonwood Ave.
Sante Fe2	370	2	120	23300 Cottonwood Ave.
Sante Fe2	370	3	240	23300 Cottonwood Ave.
Sante Fe2	371	1	0	34000 Richardson St.
Sante Fe2	371	2	120	34000 Richardson St.
Sante Fe2	371	3	240	34000 Richardson St.
Sante Fe2	371	4	60	34000 Richardson St.

Sante Fe2	371	5	180	34000 Richardson St.
Sante Fe2	371	6	300	34000 Richardson St.
Sante Fe2	372	1	10	25060 Third Street
Sante Fe2	372	2	145	25060 Third Street
Sante Fe2	372	3	240	25060 Third Street
Sante Fe2	373	1	30	23581 Alessandro Blvd
Sante Fe2	373	2	150	23581 Alessandro Blvd
Sante Fe2	373	3	270	23581 Alessandro Blvd
Sante Fe2	373	4	90	23581 Alessandro Blvd
Sante Fe2	373	5	210	23581 Alessandro Blvd
Sante Fe2	373	6	330	23581 Alessandro Blvd
Sante Fe2	374	1	0	11441 Heacock
Sante Fe2	374	2	120	11441 Heacock
Sante Fe2	374	3	240	11441 Heacock
Sante Fe2	374	4	0	11441 Heacock
Sante Fe2	374	5	0	11441 Heacock
Sante Fe2	374	6	0	11441 Heacock
Sante Fe2	375	1	0	1520 East Baseline
Sante Fe2	375	2	120	1520 East Baseline
Sante Fe2	375	3	240	1520 East Baseline
Sante Fe2	375	4	60	1520 East Baseline
Sante Fe2	375	5	180	1520 East Baseline
Sante Fe2	375	6	300	1520 East Baseline
Sante Fe2	376	1	90	26000 Barton Road
Sante Fe2	376	2	170	26000 Barton Road
Sante Fe2	376	3	260	26000 Barton Road
Sante Fe2	377	1	0	7000 Topaz Ave.
Sante Fe2	377	2	90	7000 Topaz Ave.
Sante Fe2	377	3	240	7000 Topaz Ave.
Sante Fe2	378	1	100	9980 Lassen Street
Sante Fe2	378	2	250	9980 Lassen Street
Sante Fe2	378	3	340	9980 Lassen Street
Sante Fe2	379	1	0	9450 Manor Mountain Court
Sante Fe2	379	2	180	9450 Manor Mountain Court
Sante Fe2	379	3	260	9450 Manor Mountain Court
Sante Fe2	380	1	0	2772 N. Sterling Ave
Sante Fe2	380	2	120	2772 N. Sterling Ave
Sante Fe2	380	3	240	2772 N. Sterling Ave
Sante Fe2	380	4	60	2772 N. Sterling Ave
Sante Fe2	380	5	180	2772 N. Sterling Ave
Sante Fe2	380	6	300	2772 N. Sterling Ave
Sante Fe2	381	1	0	2285 E. 6th Street
Sante Fe2	381	2	120	2285 E. 6th Street
Sante Fe2	381	3	240	2285 E. 6th Street
Sante Fe2	382	1	0	24903 Sunnymead Blvd
Sante Fe2	382	2	120	24903 Sunnymead Blvd
Sante Fe2	382	3	240	24903 Sunnymead Blvd

Sante Fe2	382	4	60	24903 Sunnymead Blvd
Sante Fe2	382	5	180	24903 Sunnymead Blvd
Sante Fe2	382	6	300	24903 Sunnymead Blvd
Sante Fe2	383	1	0	24999 Alessandro Blvd
Sante Fe2	383	2	120	24999 Alessandro Blvd
Sante Fe2	383	3	240	24999 Alessandro Blvd
Sante Fe2	384	1	0	Tamarisk Ave.
Sante Fe2	384	2	120	Tamarisk Ave.
Sante Fe2	384	3	240	Tamarisk Ave.
Sante Fe2	385	1	85	2756 E Baseline
Sante Fe2	385	2	249	2756 E Baseline
Sante Fe2	385	3	345	2756 E Baseline
Sante Fe2	386	1	10	1901 Lugonia Ave
Sante Fe2	386	2	130	1901 Lugonia Ave
Sante Fe2	386	3	250	1901 Lugonia Ave
Sante Fe2	386	4	70	1901 Lugonia Ave
Sante Fe2	386	5	190	1901 Lugonia Ave
Sante Fe2	386	6	310	1901 Lugonia Ave
Sante Fe2	387	1	0	15091 Kitching St.
Sante Fe2	387	2	100	15091 Kitching St.
Sante Fe2	387	3	240	15091 Kitching St.
Sante Fe2	388	1	30	7237 Via Quintana St.
Sante Fe2	388	2	150	7237 Via Quintana St.
Sante Fe2	388	3	240	7237 Via Quintana St.
Sante Fe2	389	1	0	13860 Main St
Sante Fe2	389	2	120	13860 Main St
Sante Fe2	389	3	240	13860 Main St
Sante Fe2	390	1	120	Mojave St. and Blanchard Rd.
Sante Fe2	390	2	240	Mojave St. and Blanchard Rd.
Sante Fe2	390	3	355	Mojave St. and Blanchard Rd.
Sante Fe2	391	1	0	27630 Pioneer
Sante Fe2	391	2	120	27630 Pioneer
Sante Fe2	391	3	240	27630 Pioneer
Sante Fe2	392	1	0	1999 Palm Avenue
Sante Fe2	392	2	120	1999 Palm Avenue
Sante Fe2	392	3	240	1999 Palm Avenue
Sante Fe2	392	4	60	1999 Palm Avenue
Sante Fe2	392	5	180	1999 Palm Avenue
Sante Fe2	392	6	300	1999 Palm Avenue
Sante Fe2	393	1	90	26755 Alessandro Blvd
Sante Fe2	393	2	240	26755 Alessandro Blvd
Sante Fe2	393	3	335	26755 Alessandro Blvd
Sante Fe2	394	1	0	27182 Eucalyptus Ave
Sante Fe2	394	2	110	27182 Eucalyptus Ave
Sante Fe2	394	3	240	27182 Eucalyptus Ave
Sante Fe2	395	1	0	Bear Valley Rd. and Cobalt Rd.
Sante Fe2	395	2	120	Bear Valley Rd. and Cobalt Rd.

Sante Fe2	395	3	240	Bear Valley Rd. and Cobalt Rd.
Sante Fe2	396	1	0	324 E. Stuart
Sante Fe2	396	2	0	324 E. Stuart
Sante Fe2	396	3	0	324 E. Stuart
Sante Fe2	396	4	0	324 E. Stuart
Sante Fe2	396	5	0	324 E. Stuart
Sante Fe2	396	6	0	324 E. Stuart
Sante Fe2	397	1	41	28442 San Timoteo Canyon
Sante Fe2	397	2	130	28442 San Timoteo Canyon
Sante Fe2	397	3	326	28442 San Timoteo Canyon
Sante Fe2	398	1	30	7195 Boulder Ave.
Sante Fe2	398	2	120	7195 Boulder Ave.
Sante Fe2	398	3	210	7195 Boulder Ave.
Sante Fe2	399	1	40	9430 Eleventh
Sante Fe2	399	2	170	9430 Eleventh
Sante Fe2	399	3	280	9430 Eleventh
Sante Fe2	400	1	0	100 Cajon Street
Sante Fe2	400	2	125	100 Cajon Street
Sante Fe2	400	3	250	100 Cajon Street
Sante Fe2	401	1	70	12590 Palmdale Rd.
Sante Fe2	401	2	220	12590 Palmdale Rd.
Sante Fe2	401	3	310	12590 Palmdale Rd.
Sante Fe2	402	1	0	16292 Lime Street
Sante Fe2	402	2	120	16292 Lime Street
Sante Fe2	402	3	240	16292 Lime Street
Sante Fe2	403	1	10	17004 Raccoon Ave
Sante Fe2	403	2	120	17004 Raccoon Ave
Sante Fe2	403	3	240	17004 Raccoon Ave
Sante Fe2	404	1	0	27905 John F. Kennedy Dr.
Sante Fe2	404	2	120	27905 John F. Kennedy Dr.
Sante Fe2	404	3	240	27905 John F. Kennedy Dr.
Sante Fe2	405	1	30	13016 Amethyst
Sante Fe2	405	2	150	13016 Amethyst
Sante Fe2	405	3	270	13016 Amethyst
Sante Fe2	406	1	0	12380 Quincy St.
Sante Fe2	406	2	110	12380 Quincy St.
Sante Fe2	406	3	250	12380 Quincy St.
Sante Fe2	407	1	0	14786 Monarch Boulevard
Sante Fe2	407	2	120	14786 Monarch Boulevard
Sante Fe2	407	3	240	14786 Monarch Boulevard
Sante Fe2	408	1	0	11000 Redlands Blvd.
Sante Fe2	408	2	180	11000 Redlands Blvd.
Sante Fe2	408	3	260	11000 Redlands Blvd.
Sante Fe2	409	1	20	16630 Spruce St
Sante Fe2	409	2	140	16630 Spruce St
Sante Fe2	409	3	260	16630 Spruce St
Sante Fe2	410	1	20	11020 10th Avenue

Sante Fe2	410	2	150	11020 10th Avenue
Sante Fe2	410	3	260	11020 10th Avenue
Sante Fe2	411	1	100	Seaforth St. and Windsor Ave.
Sante Fe2	411	2	220	Seaforth St. and Windsor Ave.
Sante Fe2	411	3	350	Seaforth St. and Windsor Ave.
Sante Fe2	412	1	110	9164 Redlands Blvd
Sante Fe2	412	2	200	9164 Redlands Blvd
Sante Fe2	412	3	330	9164 Redlands Blvd
Sante Fe2	413	1	20	11011 Santa Fe Avenue E
Sante Fe2	413	2	140	11011 Santa Fe Avenue E
Sante Fe2	413	3	260	11011 Santa Fe Avenue E
Sante Fe2	414	1	0	324 E. Stuart
Sante Fe2	414	2	0	324 E. Stuart
Sante Fe2	414	3	0	324 E. Stuart
Sante Fe2	414	4	0	324 E. Stuart
Sante Fe2	414	5	0	324 E. Stuart
Sante Fe2	414	6	0	324 E. Stuart
Sante Fe2	415	1	30	9480 Timberlane Avenue
Sante Fe2	415	2	160	9480 Timberlane Avenue
Sante Fe2	415	3	240	9480 Timberlane Avenue
Sante Fe2	416	1	0	11730 Bartlett Ave
Sante Fe2	416	2	120	11730 Bartlett Ave
Sante Fe2	416	3	240	11730 Bartlett Ave
Sante Fe2	417	1	30	18632 Main St.
Sante Fe2	417	2	160	18632 Main St.
Sante Fe2	417	3	280	18632 Main St.
Sante Fe2	418	1	0	15494 Palmdale Road
Sante Fe2	418	2	120	15494 Palmdale Road
Sante Fe2	418	3	240	15494 Palmdale Road
Sante Fe2	419	1	20	17181 Jasmine St.
Sante Fe2	419	2	140	17181 Jasmine St.
Sante Fe2	419	3	250	17181 Jasmine St.
Sante Fe2	420	1	0	W. El Evado & S. of Rancho Rd.
Sante Fe2	420	2	120	W. El Evado & S. of Rancho Rd.
Sante Fe2	420	3	240	W. El Evado & S. of Rancho Rd.
Sante Fe2	421	1	60	12975 Mcgehee Dr
Sante Fe2	421	2	300	12975 Mcgehee Dr
Sante Fe2	422	1	20	32138 Dunlap Blvd
Sante Fe2	422	2	140	32138 Dunlap Blvd
Sante Fe2	422	3	300	32138 Dunlap Blvd
Sante Fe2	423	1	140	14670 Gilman Springs Rd.
Sante Fe2	423	2	250	14670 Gilman Springs Rd.
Sante Fe2	423	3	300	14670 Gilman Springs Rd.
Sante Fe2	424	1	0	12021 Jacaranda
Sante Fe2	424	2	80	12021 Jacaranda
Sante Fe2	424	3	220	12021 Jacaranda
Sante Fe2	425	1	80	33000 Yucaipa Boulevard

Sante Fe2	425	2	180	33000 Yucaipa Boulevard
Sante Fe2	425	3	340	33000 Yucaipa Boulevard
Sante Fe2	426	1	10	16350 Mojave Drive
Sante Fe2	426	2	120	16350 Mojave Drive
Sante Fe2	426	3	240	16350 Mojave Drive
Sante Fe2	427	1	170	17800 National Trails Hwy
Sante Fe2	427	2	250	17800 National Trails Hwy
Sante Fe2	427	3	330	17800 National Trails Hwy
Sante Fe2	428	1	0	15960 Gilman Springs
Sante Fe2	428	2	120	15960 Gilman Springs
Sante Fe2	428	3	240	15960 Gilman Springs
Sante Fe2	429	1	0	33981 Yucaipa Blvd
Sante Fe2	429	2	120	33981 Yucaipa Blvd
Sante Fe2	429	3	240	33981 Yucaipa Blvd
Sante Fe2	430	1	0	1086 Calimesa Blvd
Sante Fe2	430	2	120	1086 Calimesa Blvd
Sante Fe2	430	3	240	1086 Calimesa Blvd
Sante Fe2	431	1	0	18690 Highway 18
Sante Fe2	431	2	0	18690 Highway 18
Sante Fe2	431	3	0	18690 Highway 18
Sante Fe2	432	1	0	34259 Wildwood
Sante Fe2	432	2	120	34259 Wildwood
Sante Fe2	432	3	240	34259 Wildwood
Sante Fe2	433	1	0	18690 Highway 18
Sante Fe2	433	2	0	18690 Highway 18
Sante Fe2	433	3	0	18690 Highway 18
Sante Fe2	433	4	0	18690 Highway 18
Sante Fe2	433	5	0	18690 Highway 18
Sante Fe2	433	6	0	18690 Highway 18
Sante Fe2	434	1	0	9530 Calimesa Blvd
Sante Fe2	434	2	120	9530 Calimesa Blvd
Sante Fe2	434	3	240	9530 Calimesa Blvd
Sante Fe2	435	1	0	13456 Bryant Street
Sante Fe2	435	2	120	13456 Bryant Street
Sante Fe2	435	3	240	13456 Bryant Street
Sante Fe2	436	1	0	35317 Yucaipa Blvd.
Sante Fe2	436	2	160	35317 Yucaipa Blvd.
Sante Fe2	436	3	240	35317 Yucaipa Blvd.
Sante Fe2	437	1	0	36711 Highway 60
Sante Fe2	437	2	85	36711 Highway 60
Sante Fe2	437	3	300	36711 Highway 60
Sante Fe2	438	1	0	36785 Brookside Ave.
Sante Fe2	438	2	120	36785 Brookside Ave.
Sante Fe2	438	3	240	36785 Brookside Ave.
Sante Fe2	439	1	45	Oro Grande Canyon Rd.
Sante Fe2	439	2	160	Oro Grande Canyon Rd.
Sante Fe2	439	3	240	Oro Grande Canyon Rd.

Sante Fe2	440	1	60	14625 David Mtn Rd.
Sante Fe2	440	2	120	14625 David Mtn Rd.
Sante Fe2	440	3	180	14625 David Mtn Rd.
Sante Fe2	441	1	0	1575 Oak View Drive
Sante Fe2	441	2	120	1575 Oak View Drive
Sante Fe2	441	3	240	1575 Oak View Drive
Sante Fe2	442	1	0	516 N California Avenue
Sante Fe2	442	2	120	516 N California Avenue
Sante Fe2	442	3	240	516 N California Avenue
Sante Fe2	443	1	0	South of Cedar View & East of Palm Ave.
Sante Fe2	443	2	120	South of Cedar View & East of Palm Ave.
Sante Fe2	443	3	240	South of Cedar View & East of Palm Ave.
Sante Fe2	444	1	0	1499 E. 6th Street
Sante Fe2	444	2	120	1499 E. 6th Street
Sante Fe2	444	3	240	1499 E. 6th Street
Sante Fe2	445	1	0	Boulder Rd & I-15
Sante Fe2	445	2	180	Boulder Rd & I-15
Sante Fe2	445	3	210	Boulder Rd & I-15
Sante Fe2	446	1	0	3020 W. Ramsey
Sante Fe2	446	2	120	3020 W. Ramsey
Sante Fe2	446	3	250	3020 W. Ramsey
Sante Fe2	447	1	90	60 South Alola Street
Sante Fe2	447	2	210	60 South Alola Street
Sante Fe2	447	3	330	60 South Alola Street
Sante Fe2	448	1	20	28919 Rodeo Rd
Sante Fe2	448	2	110	28919 Rodeo Rd
Sante Fe2	448	3	170	28919 Rodeo Rd
Sante Fe2	449	1	105	50020 Seminole Drive
Sante Fe2	449	2	180	50020 Seminole Drive
Sante Fe2	449	3	280	50020 Seminole Drive
Sante Fe2	450	1	105	12925 Rushmore Ave. (54139 Kalsman Drive)
Sante Fe2	450	2	180	12925 Rushmore Ave. (54139 Kalsman Drive)
Sante Fe2	450	3	240	12925 Rushmore Ave. (54139 Kalsman Drive)
Sante Fe2	451	1	120	55860 Haugen Lehmann Way
Sante Fe2	451	2	180	55860 Haugen Lehmann Way
Sante Fe2	451	3	240	55860 Haugen Lehmann Way
Sante Fe2	452	1	20	2591 Commerce Pkwy.
Sante Fe2	452	2	180	2591 Commerce Pkwy.
Sante Fe2	452	3	300	2591 Commerce Pkwy.
Sante Fe2	453	1	100	31500 L Street
Sante Fe2	453	2	220	31500 L Street
Sante Fe2	453	3	350	31500 L Street
Sante Fe2	454	1	100	260 E. Virginia Way
Sante Fe2	454	2	220	260 E. Virginia Way
Sante Fe2	454	3	340	260 E. Virginia Way
Sante Fe2	455	1	0	551 W. Main Street
Sante Fe2	455	2	120	551 W. Main Street

Sante Fe2	455	3	240	551 W. Main Street
Sante Fe2	456	1	0	1601 Rimrock Rd.
Sante Fe2	456	2	80	1601 Rimrock Rd.
Sante Fe2	456	3	270	1601 Rimrock Rd.
Sante Fe2	457	1	70	Elephant Mtn
Sante Fe2	457	2	290	Elephant Mtn
Sante Fe2	457	3	355	Elephant Mtn
Sante Fe2	458	1	70	I15 & Coyote lake Rd.
Sante Fe2	458	2	180	I15 & Coyote lake Rd.
Sante Fe2	458	3	260	I15 & Coyote lake Rd.
Sante Fe2	459	1	50	38989 Yermo Road
Sante Fe2	459	2	190	38989 Yermo Road
Sante Fe2	459	3	245	38989 Yermo Road
Sante Fe2	460	1	50	51501 Yermo Rd
Sante Fe2	460	2	250	51501 Yermo Rd
Sante Fe2	460	3	340	51501 Yermo Rd
Sante Fe2	461	1	65	44997 Afton Canyon Rd.
Sante Fe2	461	2	235	44997 Afton Canyon Rd.
Sante Fe2	461	3	330	44997 Afton Canyon Rd.
Sante Fe2	462	1	30	Rasor Rd & I-15
Sante Fe2	462	2	235	Rasor Rd & I-15
Sante Fe2	462	3	300	Rasor Rd & I-15
Sante Fe2	463	1	80	Zyzzx Rd. & I-15
Sante Fe2	463	2	160	Zyzzx Rd. & I-15
Sante Fe2	463	3	210	Zyzzx Rd. & I-15
Sante Fe2	464	1	45	72407 Baker Blvd.
Sante Fe2	464	2	235	72407 Baker Blvd.
Sante Fe2	464	3	330	72407 Baker Blvd.
Sante Fe2	465	1	95	Halloran Springs/I-15
Sante Fe2	465	2	150	Halloran Springs/I-15
Sante Fe2	465	3	200	Halloran Springs/I-15
Sante Fe2	466	1	65	63855 Halloran Summit Road
Sante Fe2	466	2	240	63855 Halloran Summit Road
Sante Fe2	466	3	355	63855 Halloran Summit Road
Sante Fe2	467	1	108	84301 Burro Springs
Sante Fe2	467	2	170	84301 Burro Springs
Sante Fe2	467	3	240	84301 Burro Springs
Sante Fe2	468	1	15	Yates Well Road & I-15
Sante Fe2	468	2	130	Yates Well Road & I-15
Sante Fe2	468	3	206	Yates Well Road & I-15
Sante Fe2	471	1	0	16222 E. Soriano Drive
Sante Fe2	471	2	120	16222 E. Soriano Drive
Sante Fe2	471	3	240	16222 E. Soriano Drive
Sante Fe2	474	1	60	2733 South Tenth Ave.
Sante Fe2	474	2	220	2733 South Tenth Ave.
Sante Fe2	474	3	290	2733 South Tenth Ave.
Sante Fe2	475	1	0	845 W Colorado Blvd

Sante Fe2	475	2	120	845 W Colorado Blvd
Sante Fe2	475	3	220	845 W Colorado Blvd
Sante Fe2	475	4	60	845 W Colorado Blvd
Sante Fe2	475	5	170	845 W Colorado Blvd
Sante Fe2	475	6	280	845 W Colorado Blvd
Sante Fe2	476	1	0	15115 Indian Street
Sante Fe2	476	2	140	15115 Indian Street
Sante Fe2	476	3	250	15115 Indian Street
Sante Fe2	477	1	30	1421 S. Garey Ave.
Sante Fe2	477	2	90	1421 S. Garey Ave.
Sante Fe2	477	3	270	1421 S. Garey Ave.
Sante Fe2	478	1	0	8830 Vineyard Avenue
Sante Fe2	478	2	140	8830 Vineyard Avenue
Sante Fe2	478	3	240	8830 Vineyard Avenue
Sante Fe2	479	1	120	11837 Navajo Road
Sante Fe2	479	2	220	11837 Navajo Road
Sante Fe2	479	3	350	11837 Navajo Road
Sante Fe2	480	1	0	9111 Cleveland Avenue
Sante Fe2	480	2	120	9111 Cleveland Avenue
Sante Fe2	480	3	240	9111 Cleveland Avenue
Sante Fe2	480	4	60	9111 Cleveland Avenue
Sante Fe2	480	5	180	9111 Cleveland Avenue
Sante Fe2	480	6	300	9111 Cleveland Avenue
Sante Fe2	481	1	0	742 John Circle
Sante Fe2	481	2	120	742 John Circle
Sante Fe2	481	3	240	742 John Circle
Sante Fe2	482	1	10	4095 S. Lester Ave.
Sante Fe2	482	2	125	4095 S. Lester Ave.
Sante Fe2	482	3	260	4095 S. Lester Ave.
Sante Fe2	484	1	0	10591 Dufferin Ave #A
Sante Fe2	484	2	110	10591 Dufferin Ave #A
Sante Fe2	484	3	240	10591 Dufferin Ave #A
Sante Fe2	485	1	50	30295 Leprechaun Court
Sante Fe2	485	2	110	30295 Leprechaun Court
Sante Fe2	485	3	220	30295 Leprechaun Court
Sante Fe2	486	1	0	7605 Sierra Ave.
Sante Fe2	486	2	120	7605 Sierra Ave.
Sante Fe2	486	3	240	7605 Sierra Ave.
Sante Fe2	487	1	0	8095 Lincoln Ave.
Sante Fe2	487	2	120	8095 Lincoln Ave.
Sante Fe2	487	3	240	8095 Lincoln Ave.
Sante Fe2	488	1	30	4845 Brockton Ave.
Sante Fe2	488	2	140	4845 Brockton Ave.
Sante Fe2	488	3	230	4845 Brockton Ave.
Sante Fe2	489	1	0	3330 N. Locust
Sante Fe2	489	2	120	3330 N. Locust
Sante Fe2	489	3	240	3330 N. Locust

Sante Fe2	490	1	20	39707 Big Bear Lake
Sante Fe2	490	2	80	39707 Big Bear Lake
Sante Fe2	490	3	300	39707 Big Bear Lake
Sante Fe2	491	1	50	1828 Highway 138
Sante Fe2	491	2	130	1828 Highway 138
Sante Fe2	491	3	315	1828 Highway 138
Sante Fe2	492	1	0	1099 W. La Cadena Dr.
Sante Fe2	492	2	120	1099 W. La Cadena Dr.
Sante Fe2	492	3	240	1099 W. La Cadena Dr.
Sante Fe2	493	1	140	42610 Rathbun Rd.
Sante Fe2	493	2	250	42610 Rathbun Rd.
Sante Fe2	493	3	340	42610 Rathbun Rd.
Sante Fe2	494	1	0	133 W. Mojave Blvd.
Sante Fe2	494	2	90	133 W. Mojave Blvd.
Sante Fe2	494	3	270	133 W. Mojave Blvd.
Sante Fe2	495	1	10	15209 Wood Rd.
Sante Fe2	495	2	90	15209 Wood Rd.
Sante Fe2	495	3	160	15209 Wood Rd.
Sante Fe2	496	1	10	12725-12745 Oriole Ave.
Sante Fe2	496	2	180	12725-12745 Oriole Ave.
Sante Fe2	496	3	280	12725-12745 Oriole Ave.
Sante Fe2	497	1	30	18175 Northstar Ave.
Sante Fe2	497	2	160	18175 Northstar Ave.
Sante Fe2	497	3	280	18175 Northstar Ave.
Sante Fe2	498	1	0	22550 Van Buren Blvd.
Sante Fe2	498	2	120	22550 Van Buren Blvd.
Sante Fe2	498	3	240	22550 Van Buren Blvd.
Sante Fe2	499	1	0	10585 Pueblo Trail
Sante Fe2	499	2	120	10585 Pueblo Trail
Sante Fe2	499	3	240	10585 Pueblo Trail
Sante Fe2	500	1	140	1035 Ungo Camp Rd.
Sante Fe2	500	2	280	1035 Ungo Camp Rd.
Sante Fe2	500	3	330	1035 Ungo Camp Rd.
Sante Fe2	501	1	0	JPL Strawberry Peak Rd.
Sante Fe2	501	2	80	JPL Strawberry Peak Rd.
Sante Fe2	501	3	290	JPL Strawberry Peak Rd.
Sante Fe2	502	1	50	2001 1/2 Hwy 18
Sante Fe2	502	2	185	2001 1/2 Hwy 18
Sante Fe2	502	3	350	2001 1/2 Hwy 18
Sante Fe2	504	1	70	12500 Indiana Ave.
Sante Fe2	504	2	250	12500 Indiana Ave.
Sante Fe2	504	3	330	12500 Indiana Ave.
Sante Fe2	505	1	40	7475 Sunny Vista Road
Sante Fe2	505	2	130	7475 Sunny Vista Road
Sante Fe2	505	3	290	7475 Sunny Vista Road
Sante Fe2	506	1	55	62922 Two Mile Road
Sante Fe2	506	2	110	62922 Two Mile Road

Sante Fe2	506	3	260	62922 Two Mile Road
Sante Fe2	508	1	80	2020 Hacienda Blvd.
Sante Fe2	508	2	210	2020 Hacienda Blvd.
Sante Fe2	508	3	320	2020 Hacienda Blvd.
Sante Fe2	509	1	0	2701 Huntington Drive
Sante Fe2	509	2	120	2701 Huntington Drive
Sante Fe2	509	3	240	2701 Huntington Drive
Sante Fe2	510	1	0	8366 Grand Ave.
Sante Fe2	510	2	120	8366 Grand Ave.
Sante Fe2	510	3	240	8366 Grand Ave.
Sante Fe2	510	4	60	8366 Grand Ave.
Sante Fe2	510	5	180	8366 Grand Ave.
Sante Fe2	510	6	300	8366 Grand Ave.
Sante Fe2	511	1	0	21807 Santa Rosa Rd
Sante Fe2	511	2	50	21807 Santa Rosa Rd
Sante Fe2	511	3	280	21807 Santa Rosa Rd
Sante Fe2	512	1	340	2200 South Fremont Avenue
Sante Fe2	512	2	110	2200 South Fremont Avenue
Sante Fe2	512	3	230	2200 South Fremont Avenue
Sante Fe2	513	1	85	31129 Outer Hwy 10
Sante Fe2	513	2	190	31129 Outer Hwy 10
Sante Fe2	513	3	300	31129 Outer Hwy 10
Sante Fe2	514	1	40	2063 S. Atlantic Blvd
Sante Fe2	514	2	150	2063 S. Atlantic Blvd
Sante Fe2	514	3	270	2063 S. Atlantic Blvd
Sante Fe2	515	1	5	5225 Canyon Crest Dr.
Sante Fe2	515	2	130	5225 Canyon Crest Dr.
Sante Fe2	515	3	260	5225 Canyon Crest Dr.
Sante Fe2	516	1	0	16095 Hermosa Dr.
Sante Fe2	516	2	100	16095 Hermosa Dr.
Sante Fe2	516	3	155	16095 Hermosa Dr.
Sante Fe2	517	1	10	134 N. Sherman Ave.
Sante Fe2	517	2	135	134 N. Sherman Ave.
Sante Fe2	517	3	270	134 N. Sherman Ave.
Sante Fe2	518	1	0	7933 Emerson Pl.
Sante Fe2	518	2	100	7933 Emerson Pl.
Sante Fe2	518	3	260	7933 Emerson Pl.
Sante Fe2	519	1	0	6031 Citrus Avenue
Sante Fe2	519	2	110	6031 Citrus Avenue
Sante Fe2	519	3	240	6031 Citrus Avenue
Sante Fe2	520	1	0	11950 Garvey Ave
Sante Fe2	520	2	120	11950 Garvey Ave
Sante Fe2	520	3	240	11950 Garvey Ave
Sante Fe2	530	1	0	13044 Footthill Blvd.
Sante Fe2	530	2	130	13044 Footthill Blvd.
Sante Fe2	530	3	250	13044 Footthill Blvd.
Sante Fe2	531	1	10	17475 McAllister St. Riverside, CA 92503

Sante Fe2	531	2	135	17475 McAllister St. Riverside, CA 92503
Sante Fe2	531	3	270	17475 McAllister St. Riverside, CA 92503
Sante Fe2	577	1	0	1151 Oxford Road
Sante Fe2	577	2	120	1151 Oxford Road
Sante Fe2	577	3	240	1151 Oxford Road
Sante Fe2	581	1	45	3500 Seymour Rd.
Sante Fe2	581	2	300	3500 Seymour Rd.
Sante Fe2	581	3	350	3500 Seymour Rd.
Sante Fe2	583	1	0	40629 Lakeview Dr.
Sante Fe2	583	2	100	40629 Lakeview Dr.
Sante Fe2	583	3	270	40629 Lakeview Dr.
Sante Fe2	584	1	30	35250 State Hwy 18
Sante Fe2	584	2	270	35250 State Hwy 18
Sante Fe2	584	3	320	35250 State Hwy 18
Sante Fe2	592	1	30	13755 Seneca Road
Sante Fe2	592	2	120	13755 Seneca Road
Sante Fe2	592	3	300	13755 Seneca Road
Sante Fe2	593	1	0	15095 Amargosa Road
Sante Fe2	593	2	120	15095 Amargosa Road
Sante Fe2	593	3	240	15095 Amargosa Road
Sante Fe2	594	1	0	16439 Hughes Road
Sante Fe2	594	2	120	16439 Hughes Road
Sante Fe2	594	3	240	16439 Hughes Road
Sante Fe2	596	1	30	13731 Archibald Avenue
Sante Fe2	596	2	150	13731 Archibald Avenue
Sante Fe2	596	3	270	13731 Archibald Avenue
Sante Fe2	600	1	0	16733 S. Highland Avenue
Sante Fe2	600	2	120	16733 S. Highland Avenue
Sante Fe2	600	3	240	16733 S. Highland Avenue
Sante Fe2	602	1	0	650 Sierra Madre Villa Ave
Sante Fe2	602	2	120	650 Sierra Madre Villa Ave
Sante Fe2	602	3	240	650 Sierra Madre Villa Ave
Sante Fe2	603	1	60	13409 Mariposa Rd.
Sante Fe2	603	2	140	13409 Mariposa Rd.
Sante Fe2	603	3	270	13409 Mariposa Rd.
Sante Fe2	607	1	40	38991 Cherry Valley Road
Sante Fe2	607	2	210	38991 Cherry Valley Road
Sante Fe2	607	3	310	38991 Cherry Valley Road
Sante Fe2	608	1	60	17501 E. Avenue O
Sante Fe2	608	2	180	17501 E. Avenue O
Sante Fe2	608	3	300	17501 E. Avenue O
Sante Fe2	609	1	0	6285 Randolph Street
Sante Fe2	609	2	120	6285 Randolph Street
Sante Fe2	609	3	240	6285 Randolph Street
Sante Fe2	611	1	0	11500 Mariposa Rd.,
Sante Fe2	611	2	120	11500 Mariposa Rd.,
Sante Fe2	611	3	240	11500 Mariposa Rd.,

Sante Fe2	612	1	0	13487 Navajo Road
Sante Fe2	612	2	110	13487 Navajo Road
Sante Fe2	612	3	250	13487 Navajo Road
Sante Fe2	613	1	0	9683 Alder Ave
Sante Fe2	613	2	120	9683 Alder Ave
Sante Fe2	613	3	240	9683 Alder Ave
Sante Fe2	614	1	50	5055 Leroy St.
Sante Fe2	614	2	130	5055 Leroy St.
Sante Fe2	614	3	240	5055 Leroy St.
Sante Fe2	615	1	90	1299 E. San Bernardino Ave
Sante Fe2	615	2	240	1299 E. San Bernardino Ave
Sante Fe2	615	3	330	1299 E. San Bernardino Ave
Sante Fe2	616	1	110	1383 E. 39th St.
Sante Fe2	616	2	230	1383 E. 39th St.
Sante Fe2	616	3	350	1383 E. 39th St.
Sante Fe2	617	1	0	8061 Church St.
Sante Fe2	617	2	60	8061 Church St.
Sante Fe2	617	3	300	8061 Church St.
Sante Fe2	618	1	0	420 S. Lemon Ave.
Sante Fe2	618	2	100	420 S. Lemon Ave.
Sante Fe2	618	3	240	420 S. Lemon Ave.
Sante Fe2	619	1	70	12057 Victoria Park Lane
Sante Fe2	619	2	200	12057 Victoria Park Lane
Sante Fe2	619	3	290	12057 Victoria Park Lane
Sante Fe2	620	1	0	11996 Jack Benny Drive
Sante Fe2	620	2	0	11996 Jack Benny Drive
Sante Fe2	620	4	0	11996 Jack Benny Drive
Sante Fe2	620	5	0	11996 Jack Benny Drive
Sante Fe2	620	6	0	11996 Jack Benny Drive
Sante Fe2	621	1	0	11996 Jack Benny Drive
Sante Fe2	621	2	0	11996 Jack Benny Drive
Sante Fe2	621	3	0	11996 Jack Benny Drive
Sante Fe2	621	4	0	11996 Jack Benny Drive
Sante Fe2	621	5	0	11996 Jack Benny Drive
Sante Fe2	621	6	0	11996 Jack Benny Drive

CITY	COUNTY	STATE	ZIP	ANT_LAT	ANT_LONG
Stockton	San Joaquin	CA	95202	37.95625	-121.286333
Stockton	San Joaquin	CA	95202	37.95625	-121.286333
Stockton	San Joaquin	CA	95202	37.95625	-121.286333
Stockton	San Joaquin	CA	95206	37.945278	-121.264083
Stockton	San Joaquin	CA	95206	37.945278	-121.264083
Stockton	San Joaquin	CA	95206	37.945278	-121.264083
Stockton	San Joaquin	CA	95206	37.945278	-121.264083
Stockton	San Joaquin	CA	95206	37.945278	-121.264083
Stockton	San Joaquin	CA	95206	37.945278	-121.264083
Stockton	San Joaquin	CA	95207	37.995778	-121.308556
Stockton	San Joaquin	CA	95207	37.995778	-121.308556
Stockton	San Joaquin	CA	95207	37.995778	-121.308556
Stockton	San Joaquin	CA	95205	37.979361	-121.250194
Stockton	San Joaquin	CA	95205	37.979361	-121.250194
Stockton	San Joaquin	CA	95205	37.979361	-121.250194
Stockton	San Joaquin	CA	95205	37.979361	-121.250194
Stockton	San Joaquin	CA	95212	38.015583	-121.256611
Stockton	San Joaquin	CA	95212	38.015583	-121.256611
Stockton	San Joaquin	CA	95212	38.015583	-121.256611
Lodi	San Joaquin	CA	95240	38.074111	-121.257139
Lodi	San Joaquin	CA	95240	38.074111	-121.257139
Lodi	San Joaquin	CA	95240	38.074111	-121.257139
Stockton	San Joaquin	CA	95202-1001	37.965169	-121.297589
Stockton	San Joaquin	CA	95202-1001	37.965169	-121.297589
Stockton	San Joaquin	CA	95202-1001	37.965169	-121.297589
Stockton	San Joaquin	CA	95202-1001	37.965169	-121.297589
Manteca	San Joaquin	CA	95336	37.801583	-121.217611
Manteca	San Joaquin	CA	95336	37.801583	-121.217611
Manteca	San Joaquin	CA	95336	37.801583	-121.217611
Lathrop	San Joaquin	CA	95330	37.815	-121.270694
Lathrop	San Joaquin	CA	95330	37.815	-121.270694
Lathrop	San Joaquin	CA	95330	37.815	-121.270694
Lodi	San Joaquin	CA	95242	38.145389	-121.316083
Lodi	San Joaquin	CA	95242	38.145389	-121.316083
Lodi	San Joaquin	CA	95242	38.145389	-121.316083
Stockton	San Joaquin	CA	95219	37.986219	-121.355958
Stockton	San Joaquin	CA	95219	37.986219	-121.355958
Stockton	San Joaquin	CA	95219	37.986219	-121.355958
Stockton	San Joaquin	CA	95219	37.986219	-121.355958
Lodi	San Joaquin	CA	95240	38.112028	-121.252361
Lodi	San Joaquin	CA	95240	38.112028	-121.252361
Lodi	San Joaquin	CA	95240	38.112028	-121.252361
Stockton	San Joaquin	CA	95206	37.877083	-121.250194
Stockton	San Joaquin	CA	95206	37.877083	-121.250194

Stockton	San Joaquin	CA	95206	37.877083	-121.250194
Stockton	San Joaquin	CA	95209	38.023556	-121.35925
Stockton	San Joaquin	CA	95209	38.023556	-121.35925
Stockton	San Joaquin	CA	95209	38.023556	-121.35925
Stockton	San Joaquin	CA	95211	37.977553	-121.315986
Stockton	San Joaquin	CA	95211	37.977553	-121.315986
Stockton	San Joaquin	CA	95211	37.977553	-121.315986
Stockton	San Joaquin	CA	95211	37.977553	-121.315986
Stockton	San Joaquin	CA	95211	37.977553	-121.315986
Stockton	San Joaquin	CA	95211	37.977553	-121.315986
Stockton	San Joaquin	CA	95210	38.02125	-121.320833
Stockton	San Joaquin	CA	95210	38.02125	-121.320833
Stockton	San Joaquin	CA	95210	38.02125	-121.320833
Stockton	San Joaquin	CA	95210	38.02125	-121.320833
Sacramento	Sacramento	CA	95825	38.595417	-121.412917
Sacramento	Sacramento	CA	95825	38.595417	-121.412917
Sacramento	Sacramento	CA	95825	38.595417	-121.412917
Sacramento	Sacramento	CA	95841	38.64705	-121.362572
Sacramento	Sacramento	CA	95841	38.64705	-121.362572
Sacramento	Sacramento	CA	95841	38.64705	-121.362572
Sacramento	Sacramento	CA	95841	38.64705	-121.362572
Sacramento	Sacramento	CA	95815	38.623264	-121.420069
Sacramento	Sacramento	CA	95815	38.623264	-121.420069
Sacramento	Sacramento	CA	95815	38.623264	-121.420069
Folsom	Sacramento	CA	95630	38.701519	-121.187894
Folsom	Sacramento	CA	95630	38.701519	-121.187894
Folsom	Sacramento	CA	95630	38.701519	-121.187894
Orangevale	Sacramento	CA	95662	38.678861	-121.226167
Orangevale	Sacramento	CA	95662	38.678861	-121.226167
Orangevale	Sacramento	CA	95662	38.678861	-121.226167
Citrus Heights	Sacramento	CA	95610	38.67963	-121.28485
Citrus Heights	Sacramento	CA	95610	38.67963	-121.28485
Citrus Heights	Sacramento	CA	95610	38.67963	-121.28485
Rancho Cordova	Sacramento	CA	95742	38.627725	-121.226319
Rancho Cordova	Sacramento	CA	95742	38.627725	-121.226319
Rancho Cordova	Sacramento	CA	95742	38.627725	-121.226319
Fair Oaks	Sacramento	CA	95628	38.63997	-121.27433
Fair Oaks	Sacramento	CA	95628	38.63997	-121.27433
Fair Oaks	Sacramento	CA	95628	38.63997	-121.27433
Folsom	Sacramento	CA	95630	38.643722	-121.137139
Folsom	Sacramento	CA	95630	38.643722	-121.137139
Folsom	Sacramento	CA	95630	38.643722	-121.137139
Folsom	Sacramento	CA	95630	38.684086	-121.138931
Folsom	Sacramento	CA	95630	38.684086	-121.138931
Folsom	Sacramento	CA	95630	38.684086	-121.138931
Rancho Cordova	Sacramento	CA	95742	38.607128	-121.269267
Rancho Cordova	Sacramento	CA	95742	38.607128	-121.269267

Rancho Cordova	Sacramento	CA	95742	38.607128	-121.269267
Folsom	Sacramento	CA	95630	38.644683	-121.175431
Folsom	Sacramento	CA	95630	38.644683	-121.175431
Folsom	Sacramento	CA	95630	38.644683	-121.175431
Citrus Heights	Sacramento	CA	95841	38.672467	-121.331894
Citrus Heights	Sacramento	CA	95841	38.672467	-121.331894
Citrus Heights	Sacramento	CA	95841	38.672467	-121.331894
Roseville	Placer	CA	95661	38.725308	-121.220344
Roseville	Placer	CA	95661	38.725308	-121.220344
Roseville	Placer	CA	95661	38.725308	-121.220344
Roseville	Placer	CA	95661	38.725308	-121.220344
Roseville	Placer	CA	95661	38.725308	-121.220344
Roseville	Placer	CA	95661	38.725308	-121.220344
Citrus Heights	Sacramento	CA	95610	38.700214	-121.253453
Citrus Heights	Sacramento	CA	95610	38.700214	-121.253453
Citrus Heights	Sacramento	CA	95610	38.700214	-121.253453
Carmichael	Sacramento	CA	95608	38.633333	-121.343889
Carmichael	Sacramento	CA	95608	38.633333	-121.343889
Carmichael	Sacramento	CA	95608	38.633333	-121.343889
Sacramento	Sacramento	CA	95827	38.569753	-121.337842
Sacramento	Sacramento	CA	95827	38.569753	-121.337842
Sacramento	Sacramento	CA	95827	38.569753	-121.337842
McClellan	Sacramento	CA	95652	38.64187	-121.40596
Rancho Cordova	Sacramento	CA	95742	38.584583	-121.257
Rancho Cordova	Sacramento	CA	95742	38.584583	-121.257
Rancho Cordova	Sacramento	CA	95742	38.584583	-121.257
Sacramento	Sacramento	CA	95825	38.571514	-121.408272
Sacramento	Sacramento	CA	95825	38.571514	-121.408272
Sacramento	Sacramento	CA	95825	38.571514	-121.408272
Sacramento	Sacramento	CA	95827	38.543194	-121.336667
Sacramento	Sacramento	CA	95827	38.543194	-121.336667
Sacramento	Sacramento	CA	95827	38.543194	-121.336667
Sacramento	Sacramento	CA	95826	38.548231	-121.405981
Sacramento	Sacramento	CA	95826	38.548231	-121.405981
Sacramento	Sacramento	CA	95826	38.548231	-121.405981
Fair Oaks	Sacramento	CA	95628	38.665203	-121.249247
Fair Oaks	Sacramento	CA	95628	38.665203	-121.249247
Fair Oaks	Sacramento	CA	95628	38.665203	-121.249247
Fair Oaks	Sacramento	CA	95628	38.665203	-121.249247
Carmichael	Sacramento	CA	95608	38.635814	-121.310731
Carmichael	Sacramento	CA	95608	38.635814	-121.310731
Carmichael	Sacramento	CA	95608	38.635814	-121.310731
Sacramento	Sacramento	CA	95825	38.604483	-121.383581
Sacramento	Sacramento	CA	95825	38.604483	-121.383581
Sacramento	Sacramento	CA	95825	38.604483	-121.383581
Sacramento	Sacramento	CA	95825	38.604483	-121.383581
Sacramento	Sacramento	CA	95816	38.567675	-121.48175

Sacramento	Sacramento	CA	95816	38.567675	-121.48175
Sacramento	Sacramento	CA	95816	38.567675	-121.48175
Sacramento	Sacramento	CA	95815	38.604308	-121.470197
Sacramento	Sacramento	CA	95815	38.604308	-121.470197
Sacramento	Sacramento	CA	95815	38.604308	-121.470197
Sacramento	Sacramento	CA	95815	38.602542	-121.440736
Sacramento	Sacramento	CA	95815	38.602542	-121.440736
Sacramento	Sacramento	CA	95815	38.602542	-121.440736
Sacramento	Sacramento	CA	95815	38.602542	-121.440736
Sacramento	Sacramento	CA	95815	38.602542	-121.440736
Sacramento	Sacramento	CA	95815	38.602542	-121.440736
Sacramento	Sacramento	CA	95816	38.580781	-121.456336
Sacramento	Sacramento	CA	95816	38.580781	-121.456336
Sacramento	Sacramento	CA	95816	38.580781	-121.456336
West Sacramento	Yolo	CA	95691	38.573803	-121.54645
West Sacramento	Yolo	CA	95691	38.573803	-121.54645
West Sacramento	Yolo	CA	95691	38.573803	-121.54645
Sacramento	Sacramento	CA	95820	38.533931	-121.474725
Sacramento	Sacramento	CA	95820	38.533931	-121.474725
Sacramento	Sacramento	CA	95820	38.533931	-121.474725
Sacramento	Sacramento		95834	38.647819	-121.478292
Sacramento	Sacramento		95834	38.647819	-121.478292
Sacramento	Sacramento		95834	38.647819	-121.478292
Roseville	Placer	CA	95678	38.737997	-121.302928
Roseville	Placer	CA	95678	38.737997	-121.302928
Roseville	Placer	CA	95678	38.737997	-121.302928
Sacramento	Sacramento	CA	95833	38.618494	-121.515233
Sacramento	Sacramento	CA	95833	38.618494	-121.515233
Sacramento	Sacramento	CA	95833	38.618494	-121.515233
Sacramento	Sacramento	CA	95833	38.601253	-121.548992
Sacramento	Sacramento	CA	95833	38.601253	-121.548992
Sacramento	Sacramento	CA	95833	38.601253	-121.548992
Sacramento	Sacramento	CA	95838	38.644256	-121.447242
Sacramento	Sacramento	CA	95838	38.644256	-121.447242
Sacramento	Sacramento	CA	95838	38.644256	-121.447242
Sacramento	Sacramento	CA	95822	38.507919	-121.50548
Sacramento	Sacramento	CA	95822	38.507919	-121.50548
Sacramento	Sacramento	CA	95822	38.507919	-121.50548
Sacramento	Sacramento	CA	95822	38.507919	-121.50548
Sacramento	Sacramento	CA	95822	38.507919	-121.50548
Sacramento	Sacramento	CA	95822	38.507919	-121.50548
Sacramento	Sacramento	CA	95822	38.507919	-121.50548
West Sacramento	Yolo	CA	95691	38.521861	-121.538583
West Sacramento	Yolo	CA	95691	38.521861	-121.538583
West Sacramento	Yolo	CA	95691	38.521861	-121.538583
Sacramento	Sacramento	CA	95831	38.477064	-121.505367
Sacramento	Sacramento	CA	95831	38.477064	-121.505367
Sacramento	Sacramento	CA	95831	38.477064	-121.505367

Sacramento	Sacramento	CA	95814	38.581633	-121.502208
Sacramento	Sacramento	CA	95814	38.581633	-121.502208
Sacramento	Sacramento	CA	95814	38.581633	-121.502208
Sacramento	City of Sacramento	CA	95823	38.498519	-121.464364
Sacramento	City of Sacramento	CA	95823	38.498519	-121.464364
Sacramento	City of Sacramento	CA	95823	38.498519	-121.464364
Sacramento	City of Sacramento	CA	95823	38.498519	-121.464364
Sacramento	City of Sacramento	CA	95823	38.498519	-121.464364
Sacramento	City of Sacramento	CA	95823	38.498519	-121.464364
Sacramento	Sacramento	CA	95823	38.481736	-121.422778
Sacramento	Sacramento	CA	95823	38.481736	-121.422778
Sacramento	Sacramento	CA	95823	38.481736	-121.422778
Sacramento	Sacramento	CA	95624	38.451594	-121.351381
Sacramento	Sacramento	CA	95624	38.451594	-121.351381
Sacramento	Sacramento	CA	95624	38.451594	-121.351381
Sacramento	Sacramento	CA	95829	38.508131	-121.370042
Sacramento	Sacramento	CA	95829	38.508131	-121.370042
Sacramento	Sacramento	CA	95829	38.508131	-121.370042
Sacramento	Sacramento	CA	95824	38.514881	-121.4416
Sacramento	Sacramento	CA	95824	38.514881	-121.4416
Sacramento	Sacramento	CA	95824	38.514881	-121.4416
Sacramento	Sacramento	CA	95824	38.514881	-121.4416
Sacramento	Sacramento	CA	95824	38.514881	-121.4416
Sacramento	Sacramento	CA	95824	38.514881	-121.4416
Elk Grove	Sacramento	CA	95624	38.387569	-121.353889
Elk Grove	Sacramento	CA	95624	38.387569	-121.353889
Elk Grove	Sacramento	CA	95624	38.387569	-121.353889
Elk Grove	Sacramento	CA	95624	38.387569	-121.353889
Sacramento	Sacramento	CA	95823	38.448967	-121.423667
Sacramento	Sacramento	CA	95823	38.448967	-121.423667
Sacramento	Sacramento	CA	95823	38.448967	-121.423667
Woodland	Yolo	CA	95776	38.688319	-121.761439
Woodland	Yolo	CA	95776	38.688319	-121.761439
Woodland	Yolo	CA	95776	38.688319	-121.761439
Planada	Merced	CA	95340	37.289133	-120.312417
Planada	Merced	CA	95340	37.289133	-120.312417
Planada	Merced	CA	95340	37.289133	-120.312417
Planada	Merced	CA	95340	37.289133	-120.312417
Roseville	Placer	CA	95747	38.750842	-121.356361
Roseville	Placer	CA	95747	38.750842	-121.356361
Roseville	Placer	CA	95747	38.750842	-121.356361
Citrus Heights	Sacramento	CA	95621	38.719897	-121.29195
Citrus Heights	Sacramento	CA	95621	38.719897	-121.29195
Citrus Heights	Sacramento	CA	95621	38.719897	-121.29195
Citrus Heights	Sacramento	CA	95621	38.719897	-121.29195
Roseville	Placer	CA	95678	38.771125	-121.252206
Roseville	Placer	CA	95678	38.771125	-121.252206

Roseville	Placer	CA	95678	38.771125	-121.252206
Lincoln	Placer	CA	95648	38.904411	-121.294006
Lincoln	Placer	CA	95648	38.904411	-121.294006
Lincoln	Placer	CA	95648	38.904411	-121.294006
North Highlands	Sacramento	CA	95660	38.686247	-121.394097
North Highlands	Sacramento	CA	95660	38.686247	-121.394097
North Highlands	Sacramento	CA	95660	38.686247	-121.394097
Elverta	Sacramento	CA	95626	38.707806	-121.476736
Elverta	Sacramento	CA	95626	38.707806	-121.476736
Elverta	Sacramento	CA	95626	38.707806	-121.476736
Roseville	Placer	CA	95661	38.748889	-121.243503
Roseville	Placer	CA	95661	38.748889	-121.243503
Roseville	Placer	CA	95661	38.748889	-121.243503
Rocklin	Placer	CA	95677	38.790769	-121.211722
Rocklin	Placer	CA	95677	38.790769	-121.211722
Rocklin	Placer	CA	95677	38.790769	-121.211722
Rocklin	Placer	CA	95677	38.790769	-121.211722
Roseville	Placer	CA	95678	38.782281	-121.303244
Roseville	Placer	CA	95678	38.782281	-121.303244
Roseville	Placer	CA	95678	38.782281	-121.303244
Roseville	Placer	CA	95678	38.782281	-121.303244
Roseville	Placer	CA	95678	38.782281	-121.303244
Roseville	Placer	CA	95678	38.782281	-121.303244
Roseville	Placer	CA	95678	38.782281	-121.303244
Sacramento	Sacramento	CA	95842	38.699786	-121.336422
Sacramento	Sacramento	CA	95842	38.699786	-121.336422
Sacramento	Sacramento	CA	95842	38.699786	-121.336422
Sacramento	Sacramento	CA	95832	38.474653	-121.458531
Sacramento	Sacramento	CA	95832	38.474653	-121.458531
Sacramento	Sacramento	CA	95832	38.474653	-121.458531
Stockton	San Joaquin	CA	95206	37.934472	-121.3155
Stockton	San Joaquin	CA	95206	37.934472	-121.3155
Stockton	San Joaquin	CA	95206	37.934472	-121.3155
Rancho Cordova	Sacramento	CA	95670	38.586464	-121.287708
Rancho Cordova	Sacramento	CA	95670	38.586464	-121.287708
Rancho Cordova	Sacramento	CA	95670	38.586464	-121.287708
Sacramento	Sacramento	CA	95864	38.586231	-121.363294
Sacramento	Sacramento	CA	95864	38.586231	-121.363294
Sacramento	Sacramento	CA	95864	38.586231	-121.363294
Sacramento	Sacramento	CA	95821	38.618142	-121.377842
Sacramento	Sacramento	CA	95821	38.618142	-121.377842
Sacramento	Sacramento	CA	95821	38.618142	-121.377842
Sacramento	Sacramento	CA	95821	38.618142	-121.377842
Chico	Butte	CA	95928	39.710297	-121.811367
Chico	Butte	CA	95928	39.710297	-121.811367
Chico	Butte	CA	95928	39.710297	-121.811367
Chico	Butte	CA	95926	39.755756	-121.847153
Chico	Butte	CA	95926	39.755756	-121.847153

Chico	Butte	CA	95926	39.755756	-121.847153
Chico	Butte	CA	95973	39.774011	-121.871533
Chico	Butte	CA	95973	39.774011	-121.871533
Chico	Butte	CA	95973	39.774011	-121.871533
Oroville	Butte	CA	95966	39.478272	-121.549717
Oroville	Butte	CA	95966	39.478272	-121.549717
Oroville	Butte	CA	95966	39.478272	-121.549717
Yuba City	Sutter	CA	95991	39.168744	-121.624622
Yuba City	Sutter	CA	95991	39.168744	-121.624622
Yuba City	Sutter	CA	95991	39.168744	-121.624622
Yuba City	Sutter	CA	95993	39.092133	-121.638733
Yuba City	Sutter	CA	95993	39.092133	-121.638733
Yuba City	Sutter	CA	95993	39.092133	-121.638733
Marysville	Yuba	CA	95901	39.151517	-121.593467
Marysville	Yuba	CA	95901	39.151517	-121.593467
Marysville	Yuba	CA	95901	39.151517	-121.593467
Chico	Butte	CA	95926	39.734492	-121.861622
Chico	Butte	CA	95926	39.734492	-121.861622
Chico	Butte	CA	95926	39.734492	-121.861622
Elk Grove	Sacramento	CA	95758	38.399181	-121.467628
Elk Grove	Sacramento	CA	95758	38.399181	-121.467628
Elk Grove	Sacramento	CA	95758	38.399181	-121.467628
Folsom	Sacramento	CA	95630	38.668639	-121.159222
Folsom	Sacramento	CA	95630	38.668639	-121.159222
Folsom	Sacramento	CA	95630	38.668639	-121.159222
Sacramento	Sacramento	CA	95843	38.707342	-121.362714
Sacramento	Sacramento	CA	95843	38.707342	-121.362714
Sacramento	Sacramento	CA	95843	38.707342	-121.362714
Sacramento	Sacramento	CA	95843	38.707342	-121.362714
Fair Oaks	Sacramento	CA	95628	38.65032	-121.22116
Fair Oaks	Sacramento	CA	95628	38.65032	-121.22116
Fair Oaks	Sacramento	CA	95628	38.65032	-121.22116
Sacramento	Sacramento	CA	95841	38.656158	-121.336267
Sacramento	Sacramento	CA	95841	38.656158	-121.336267
Sacramento	Sacramento	CA	95841	38.656158	-121.336267
Fair Oaks	Sacramento	CA	95628	38.653489	-121.290469
Fair Oaks	Sacramento	CA	95628	38.653489	-121.290469
Fair Oaks	Sacramento	CA	95628	38.653489	-121.290469
Rocklin	Placer	CA	95765	38.81	-121.262956
Rocklin	Placer	CA	95765	38.81	-121.262956
Rocklin	Placer	CA	95765	38.81	-121.262956
North Highlands	Sacramento	CA	95660	38.6697	-121.384414
North Highlands	Sacramento	CA	95660	38.6697	-121.384414
North Highlands	Sacramento	CA	95660	38.6697	-121.384414
Sacramento	Sacramento	CA	95864	38.608472	-121.361389
Sacramento	Sacramento	CA	95864	38.608472	-121.361389
Sacramento	Sacramento	CA	95864	38.608472	-121.361389

Sacramento	Sacramento	CA	95864	38.582208	-121.391019
Sacramento	Sacramento	CA	95864	38.582208	-121.391019
Sacramento	Sacramento	CA	95864	38.582208	-121.391019
Sacramento	Sacramento	CA	95815	38.617094	-121.466442
Sacramento	Sacramento	CA	95815	38.617094	-121.466442
Sacramento	Sacramento	CA	95815	38.617094	-121.466442
Sacramento	Sacramento	CA	95837	38.692223	-121.588603
Sacramento	Sacramento	CA	95837	38.692223	-121.588603
Sacramento	Sacramento	CA	95837	38.692223	-121.588603
Sacramento	Sacramento	CA	95837	38.692223	-121.588603
Sacramento	Sacramento	CA	95837	38.692223	-121.588603
Sacramento	Sacramento	CA	95837	38.692223	-121.588603
Sacramento	Sacramento	CA	95819	38.561892	-121.422589
Sacramento	Sacramento	CA	95819	38.561892	-121.422589
Sacramento	Sacramento	CA	95819	38.561892	-121.422589
Sacramento	Sacramento	CA	95819	38.561892	-121.422589
Sacramento	Sacramento	CA	95816	38.562361	-121.462431
Sacramento	Sacramento	CA	95816	38.562361	-121.462431
Sacramento	Sacramento	CA	95816	38.562361	-121.462431
Sacramento	Sacramento	CA	95818	38.565336	-121.508206
Sacramento	Sacramento	CA	95818	38.565336	-121.508206
Sacramento	Sacramento	CA	95818	38.565336	-121.508206
Elk Grove	Sacramento	CA	95758	38.430244	-121.465714
Elk Grove	Sacramento	CA	95758	38.430244	-121.465714
Elk Grove	Sacramento	CA	95758	38.430244	-121.465714
Sacramento	Sacramento	CA	95820	38.539181	-121.445319
Sacramento	Sacramento	CA	95820	38.539181	-121.445319
Sacramento	Sacramento	CA	95820	38.539181	-121.445319
Sacramento	Sacramento	CA	95820	38.539181	-121.445319
Sacramento	Sacramento	CA	95820	38.539181	-121.445319
Sacramento	Sacramento	CA	95820	38.539181	-121.445319
Sacramento	Sacramento	CA	95864	38.568569	-121.381417
Sacramento	Sacramento	CA	95864	38.568569	-121.381417
Sacramento	Sacramento	CA	95864	38.568569	-121.381417
Lincoln	Placer	CA	95648	38.879819	-121.342361
Lincoln	Placer	CA	95648	38.879819	-121.342361
Lincoln	Placer	CA	95648	38.879819	-121.342361
Folsom	Sacramento	CA	95630	38.649294	-121.099364
Folsom	Sacramento	CA	95630	38.649294	-121.099364
Folsom	Sacramento	CA	95630	38.649294	-121.099364
Galt	San Joaquin	CA	95632	38.248281	-121.274311
Galt	San Joaquin	CA	95632	38.248281	-121.274311
Galt	San Joaquin	CA	95632	38.248281	-121.274311
Elk Grove	Sacramento	CA	95758	38.428514	-121.441736
Elk Grove	Sacramento	CA	95758	38.428514	-121.441736
Elk Grove	Sacramento	CA	95758	38.428514	-121.441736
Elk Grove	Sacramento	CA	95624	38.409783	-121.363311

Elk Grove	Sacramento	CA	95624	38.409783	-121.363311
Elk Grove	Sacramento	CA	95624	38.409783	-121.363311
Elk Grove	Sacramento	CA	95624	38.409783	-121.363311
Elk Grove	Sacramento	CA	95624	38.409783	-121.363311
Elk Grove	Sacramento	CA	95624	38.409783	-121.363311
Davis	Yolo	CA	95616	38.531711	-121.775033
Davis	Yolo	CA	95616	38.531711	-121.775033
Davis	Yolo	CA	95616	38.531711	-121.775033
Davis	Yolo	CA	95616	38.588883	-121.724806
Davis	Yolo	CA	95616	38.588883	-121.724806
Davis	Yolo	CA	95616	38.588883	-121.724806
Davis	Yolo	CA	95616	38.550322	-121.718533
Davis	Yolo	CA	95616	38.550322	-121.718533
Davis	Yolo	CA	95616	38.550322	-121.718533
Davis	Yolo	CA	95620	38.538836	-121.742153
Davis	Yolo	CA	95620	38.538836	-121.742153
Davis	Yolo	CA	95620	38.538836	-121.742153
Stockton	San Joaquin	CA	95206	37.940122	-121.287011
Stockton	San Joaquin	CA	95206	37.940122	-121.287011
Stockton	San Joaquin	CA	95206	37.940122	-121.287011
Sacramento	Sacramento	CA	95832	38.480853	-121.478153
Sacramento	Sacramento	CA	95832	38.480853	-121.478153
Sacramento	Sacramento	CA	95832	38.480853	-121.478153
Sacramento	Sacramento	CA	95820	38.525378	-121.456714
Sacramento	Sacramento	CA	95820	38.525378	-121.456714
Sacramento	Sacramento	CA	95820	38.525378	-121.456714
Sacramento	Sacramento	CA	95828	38.497758	-121.408625
Sacramento	Sacramento	CA	95828	38.497758	-121.408625
Sacramento	Sacramento	CA	95828	38.497758	-121.408625
WHEATLAND	Yuba	CA	95692	38.995897	-121.441917
WHEATLAND	Yuba	CA	95692	38.995897	-121.441917
WHEATLAND	Yuba	CA	95692	38.995897	-121.441917
Live Oak	Sutter	CA	95953	39.287817	-121.672467
Live Oak	Sutter	CA	95953	39.287817	-121.672467
Live Oak	Sutter	CA	95953	39.287817	-121.672467
Acampo	Sacramento	CA	95632	38.283286	-121.420375
Acampo	Sacramento	CA	95632	38.283286	-121.420375
Acampo	Sacramento	CA	95632	38.283286	-121.420375
Sacramento	Sacramento	CA	95820	38.530322	-121.423522
Sacramento	Sacramento	CA	95820	38.530322	-121.423522
Sacramento	Sacramento	CA	95820	38.530322	-121.423522
Sacramento	Sacramento	CA	95824	38.514706	-121.414486
Sacramento	Sacramento	CA	95824	38.514706	-121.414486
Sacramento	Sacramento	CA	95824	38.514706	-121.414486
Stockton	San Joaquin	CA	95206	37.915097	-121.306656
Stockton	San Joaquin	CA	95206	37.915097	-121.306656
Stockton	San Joaquin	CA	95206	37.915097	-121.306656

Stockton	San Joaquin	CA	95206	37.915097	-121.306656
Sacramento	Sacramento	CA	95823	38.490881	-121.439386
Sacramento	Sacramento	CA	95823	38.490881	-121.439386
Sacramento	Sacramento	CA	95823	38.490881	-121.439386
Sacramento	Sacramento	CA	95823	38.490881	-121.439386
Tracy	San Joaquin	CA	95376	37.768325	-121.427264
Tracy	San Joaquin	CA	95376	37.768325	-121.427264
Tracy	San Joaquin	CA	95376	37.768325	-121.427264
Stockton	San Joaquin	CA	95206	37.950069	-121.348194
Stockton	San Joaquin	CA	95206	37.950069	-121.348194
Stockton	San Joaquin	CA	95206	37.950069	-121.348194
Stockton	San Joaquin	CA	95210	38.022189	-121.281444
Stockton	San Joaquin	CA	95210	38.022189	-121.281444
Stockton	San Joaquin	CA	95210	38.022189	-121.281444
Meadow Valley	Butte	CA	95956	39.612622	-121.686947
Meadow Valley	Butte	CA	95956	39.612622	-121.686947
Meadow Valley	Butte	CA	95956	39.612622	-121.686947
Tracy	San Joaquin	CA	95376	37.737697	-121.418975
Tracy	San Joaquin	CA	95376	37.737697	-121.418975
Tracy	San Joaquin	CA	95376	37.737697	-121.418975
Tracy	San Joaquin	CA	95376	37.70888	-121.425844
Tracy	San Joaquin	CA	95376	37.70888	-121.425844
Tracy	San Joaquin	CA	95376	37.70888	-121.425844
Tracy	San Joaquin	CA	95376	37.734106	-121.534647
Tracy	San Joaquin	CA	95376	37.734106	-121.534647
Tracy	San Joaquin	CA	95376	37.734106	-121.534647
Granite Bay	Placer	CA	95650	38.774969	-121.140667
Granite Bay	Placer	CA	95650	38.774969	-121.140667
Granite Bay	Placer	CA	95650	38.774969	-121.140667
Rancho Cordova	Sacramento	CA	95742	38.562778	-121.205195
Rancho Cordova	Sacramento	CA	95742	38.562778	-121.205195
Rancho Cordova	Sacramento	CA	95742	38.562778	-121.205195
Granite Bay	Placer	CA	95746	38.751642	-121.155394
Granite Bay	Placer	CA	95746	38.751642	-121.155394
Granite Bay	Placer	CA	95746	38.751642	-121.155394
Granite Bay	Placer	CA	95746	38.735317	-121.172503
Granite Bay	Placer	CA	95746	38.735317	-121.172503
Granite Bay	Placer	CA	95746	38.735317	-121.172503
Granite Bay	Placer	CA	95746	38.772428	-121.205178
Granite Bay	Placer	CA	95746	38.772428	-121.205178
Granite Bay	Placer	CA	95746	38.772428	-121.205178
Auburn	Placer	CA	95603	38.888914	-121.072817
Auburn	Placer	CA	95603	38.888914	-121.072817
Auburn	Placer	CA	95603	38.888914	-121.072817
Auburn	Placer	CA	95603	38.907286	-121.088527
Auburn	Placer	CA	95603	38.907286	-121.088527
Auburn	Placer	CA	95603	38.907286	-121.088527

Auburn	Placer	CA	95603	38.907286	-121.088527
Auburn	Placer	CA	95603	38.926736	-121.082883
Auburn	Placer	CA	95603	38.926736	-121.082883
Auburn	Placer	CA	95603	38.926736	-121.082883
Auburn	Placer	CA	95603	38.930947	-121.058889
Auburn	Placer	CA	95603	38.930947	-121.058889
Auburn	Placer	CA	95603	38.930947	-121.058889
Loomis	Placer	CA	95650	38.832322	-121.187622
Loomis	Placer	CA	95650	38.832322	-121.187622
Loomis	Placer	CA	95650	38.832322	-121.187622
Loomis	Placer	CA	95650	38.832322	-121.187622
Newcastle	Placer	CA	95658	38.875958	-121.126269
Newcastle	Placer	CA	95658	38.875958	-121.126269
Newcastle	Placer	CA	95658	38.875958	-121.126269
Sacramento	Sacramento	CA	95830	38.501517	-121.258797
Sacramento	Sacramento	CA	95830	38.501517	-121.258797
Sacramento	Sacramento	CA	95830	38.501517	-121.258797
Elk Grove	Sacramento	CA	95624	38.442572	-121.265578
Elk Grove	Sacramento	CA	95624	38.442572	-121.265578
Elk Grove	Sacramento	CA	95624	38.442572	-121.265578
El Dorado Hills	El Dorado	CA	95762	38.65395	-121.05885
El Dorado Hills	El Dorado	CA	95762	38.65395	-121.05885
El Dorado Hills	El Dorado	CA	95762	38.65395	-121.05885
Rescue	El Dorado	CA	95672	38.718811	-120.989833
Rescue	El Dorado	CA	95672	38.718811	-120.989833
Rescue	El Dorado	CA	95672	38.718811	-120.989833
Rescue	El Dorado	CA	95672	38.718811	-120.989833
Shingle Springs	El Dorado	CA	95682	38.657658	-120.978544
Shingle Springs	El Dorado	CA	95682	38.657658	-120.978544
Shingle Springs	El Dorado	CA	95682	38.657658	-120.978544
Shingle Springs	El Dorado	CA	95682	38.661349	-120.940802
Shingle Springs	El Dorado	CA	95682	38.661349	-120.940802
Shingle Springs	El Dorado	CA	95682	38.661349	-120.940802
El Dorado Hills	El Dorado	CA	95762	38.694042	-121.075251
El Dorado Hills	El Dorado	CA	95762	38.694042	-121.075251
El Dorado Hills	El Dorado	CA	95762	38.694042	-121.075251
Placerville	El Dorado	CA	95667	38.731125	-120.80224
Placerville	El Dorado	CA	95667	38.731125	-120.80224
Placerville	El Dorado	CA	95667	38.731125	-120.80224
El Dorado Hills	El Dorado	CA	95762	38.731989	-121.055497
El Dorado Hills	El Dorado	CA	95762	38.731989	-121.055497
El Dorado Hills	El Dorado	CA	95762	38.731989	-121.055497
Elk Grove	Sacramento	CA	95624	38.446458	-121.378958
Elk Grove	Sacramento	CA	95624	38.446458	-121.378958
Elk Grove	Sacramento	CA	95624	38.446458	-121.378958
Roseville	Placer	CA	95661	38.738892	-121.274236
Roseville	Placer	CA	95661	38.738892	-121.274236

Roseville	Placer	CA	95661	38.738892	-121.274236
Placerville	El Dorado	CA	95667	38.709831	-120.839644
Placerville	El Dorado	CA	95667	38.709831	-120.839644
Placerville	El Dorado	CA	95667	38.709831	-120.839644
Shingle Springs	El Dorado	CA	95682	38.690094	-120.906514
Shingle Springs	El Dorado	CA	95682	38.690094	-120.906514
Shingle Springs	El Dorado	CA	95682	38.690094	-120.906514
Elk Grove	Sacramento	CA	95758	38.373194	-121.383472
Elk Grove	Sacramento	CA	95758	38.373194	-121.383472
Elk Grove	Sacramento	CA	95758	38.373194	-121.383472
Davis	Solano	CA	95620	38.444908	-121.826358
Davis	Solano	CA	95620	38.444908	-121.826358
Davis	Solano	CA	95620	38.444908	-121.826358
Wheatland	Yuba	CA	95692	39.0131	-121.421036
Wheatland	Yuba	CA	95692	39.0131	-121.421036
Wheatland	Yuba	CA	95692	39.0131	-121.421036
Yuba City	Sutter	CA	95993	39.002853	-121.636806
Yuba City	Sutter	CA	95993	39.002853	-121.636806
Yuba City	Sutter	CA	95993	39.002853	-121.636806
Olivehurst	Yuba	CA	95901	39.077842	-121.526144
Olivehurst	Yuba	CA	95901	39.077842	-121.526144
Olivehurst	Yuba	CA	95901	39.077842	-121.526144
Nicolaus	Sutter	CA	95659	38.896542	-121.521106
Nicolaus	Sutter	CA	95659	38.896542	-121.521106
Nicolaus	Sutter	CA	95659	38.896542	-121.521106
Roseville	Placer	CA	95747	38.802625	-121.313867
Roseville	Placer	CA	95747	38.802625	-121.313867
Roseville	Placer	CA	95747	38.802625	-121.313867
Roseville	Placer	CA	95747	38.802625	-121.313867
Roseville	Placer	CA	95678	38.774822	-121.274897
Roseville	Placer	CA	95678	38.774822	-121.274897
Roseville	Placer	CA	95678	38.774822	-121.274897
Stockton	San Joaquin	CA	95205	37.962317	-121.251672
Stockton	San Joaquin	CA	95205	37.962317	-121.251672
Stockton	San Joaquin	CA	95205	37.962317	-121.251672
Manteca	Merced	CA	95336	37.799992	-121.171253
Manteca	Merced	CA	95336	37.799992	-121.171253
Manteca	Merced	CA	95336	37.799992	-121.171253
Stockton	San Joaquin	CA	95205	37.921433	-121.230942
Stockton	San Joaquin	CA	95205	37.921433	-121.230942
Stockton	San Joaquin	CA	95205	37.921433	-121.230942
Lathrop	San Joaquin	CA	95330	37.811333	-121.303056
Lathrop	San Joaquin	CA	95330	37.811333	-121.303056
Lathrop	San Joaquin	CA	95330	37.811333	-121.303056
Lodi		CA	95240	38.136197	-121.270291
Lodi		CA	95240	38.136197	-121.270291
Lodi		CA	95240	38.136197	-121.270291

Lodi		CA	95240	38.136197	-121.270291
Lodi		CA	95240	38.136197	-121.270291
Lodi		CA	95240	38.136197	-121.270291
Galt	Sacramento	CA	95632	38.265064	-121.304872
Galt	Sacramento	CA	95632	38.265064	-121.304872
Galt	Sacramento	CA	95632	38.265064	-121.304872
Clarksburg	Yolo	CA	95691	38.487222	-121.554356
Clarksburg	Yolo	CA	95691	38.487222	-121.554356
Clarksburg	Yolo	CA	95691	38.487222	-121.554356
Sacramento	Sacramento	CA	95828	38.479106	-121.395125
Sacramento	Sacramento	CA	95828	38.479106	-121.395125
Sacramento	Sacramento	CA	95828	38.479106	-121.395125
Sacramento	Sacramento	CA	95826	38.528814	-121.399339
Sacramento	Sacramento	CA	95826	38.528814	-121.399339
Sacramento	Sacramento	CA	95826	38.528814	-121.399339
Sacramento	Sacramento	CA	95826	38.556764	-121.371314
Sacramento	Sacramento	CA	95826	38.556764	-121.371314
Sacramento	Sacramento	CA	95826	38.556764	-121.371314
West Sacramento	Sacramento	CA	95691	38.564758	-121.577269
West Sacramento	Sacramento	CA	95691	38.564758	-121.577269
West Sacramento	Sacramento	CA	95691	38.564758	-121.577269
Rancho Cordova	Sacramento	CA	95655	38.568833	-121.301517
Rancho Cordova	Sacramento	CA	95655	38.568833	-121.301517
Rancho Cordova	Sacramento	CA	95655	38.568833	-121.301517
Sacramento	Sacramento	CA	95827	38.583975	-121.311633
Sacramento	Sacramento	CA	95827	38.583975	-121.311633
Sacramento	Sacramento	CA	95827	38.583975	-121.311633
Carmichael	Sacramento	CA	95608	38.595983	-121.345781
Carmichael	Sacramento	CA	95608	38.595983	-121.345781
Carmichael	Sacramento	CA	95608	38.595983	-121.345781
Carmichael	Sacramento	CA	95608	38.617044	-121.348922
Carmichael	Sacramento	CA	95608	38.617044	-121.348922
Carmichael	Sacramento	CA	95608	38.617044	-121.348922
Sacramento	Sacramento	CA	95834	38.632153	-121.49625
Sacramento	Sacramento	CA	95834	38.632153	-121.49625
Sacramento	Sacramento	CA	95834	38.632153	-121.49625
Woodland	Yolo	CA	95695	38.658608	-121.783689
Woodland	Yolo	CA	95695	38.658608	-121.783689
Woodland	Yolo	CA	95695	38.658608	-121.783689
Citrus Heights	Sacramento	CA	95610	38.681119	-121.269494
Citrus Heights	Sacramento	CA	95610	38.681119	-121.269494
Citrus Heights	Sacramento	CA	95610	38.681119	-121.269494
Citrus Heights	Sacramento	CA	95610	38.697219	-121.289428
Citrus Heights	Sacramento	CA	95610	38.697219	-121.289428
Citrus Heights	Sacramento	CA	95610	38.697219	-121.289428
Roseville	Placer	CA	95661	38.727122	-121.258189
Roseville	Placer	CA	95661	38.727122	-121.258189

Roseville	Placer	CA	95661	38.727122	-121.258189
Roseville	Placer	CA	95678	38.751888	-121.282916
Roseville	Placer	CA	95678	38.751888	-121.282916
Roseville	Placer	CA	95678	38.751888	-121.282916
Marysville	Yuba	CA	95901	39.117389	-121.567167
Marysville	Yuba	CA	95901	39.117389	-121.567167
Marysville	Yuba	CA	95901	39.117389	-121.567167
Roseville	Placer	CA	95747	38.792633	-121.361892
Roseville	Placer	CA	95747	38.792633	-121.361892
Roseville	Placer	CA	95747	38.792633	-121.361892
Yuba City	Yuba	CA	95991	39.128136	-121.627575
Yuba City	Yuba	CA	95991	39.128136	-121.627575
Yuba City	Yuba	CA	95991	39.128136	-121.627575
Yuba City	Yuba	CA	95991	39.128136	-121.627575
Yuba City	Yuba	CA	95991	39.128136	-121.627575
Yuba City	Yuba	CA	95991	39.128136	-121.627575
Roseville	Placer	CA	95747	38.760842	-121.333047
Roseville	Placer	CA	95747	38.760842	-121.333047
Roseville	Placer	CA	95747	38.760842	-121.333047
Rio Linda	Sacramento	CA	95673	38.685289	-121.436322
Rio Linda	Sacramento	CA	95673	38.685289	-121.436322
Rio Linda	Sacramento	CA	95673	38.685289	-121.436322
Sacramento	Sacramento	CA	95834	38.635764	-121.542917
Sacramento	Sacramento	CA	95834	38.635764	-121.542917
Sacramento	Sacramento	CA	95834	38.635764	-121.542917
Sacramento	Sacramento	CA	95835	38.659086	-121.514558
Sacramento	Sacramento	CA	95835	38.659086	-121.514558
Sacramento	Sacramento	CA	95835	38.659086	-121.514558
Rancho Murieta	Sacramento	CA	95683	38.512505	-121.101305
Rancho Murieta	Sacramento	CA	95683	38.512505	-121.101305
Rancho Murieta	Sacramento	CA	95683	38.512505	-121.101305
North Highlands	Sacramento	CA	95660	38.686775	-121.360878
North Highlands	Sacramento	CA	95660	38.686775	-121.360878
North Highlands	Sacramento	CA	95660	38.686775	-121.360878
North Highlands	Sacramento	CA	95660	38.686775	-121.360878
North Highlands	Sacramento	CA	95660	38.686775	-121.360878
Antelope	Sacramento	CA	95843	38.72031	-121.392
Antelope	Sacramento	CA	95843	38.72031	-121.392
Antelope	Sacramento	CA	95843	38.72031	-121.392
Antelope	Sacramento	CA	95843	38.72031	-121.392
Antelope	Sacramento	CA	95843	38.716003	-121.327028
Antelope	Sacramento	CA	95843	38.716003	-121.327028
Antelope	Sacramento	CA	95843	38.716003	-121.327028
Rocklin	Placer	CA	95765	38.797861	-121.264917
Rocklin	Placer	CA	95765	38.797861	-121.264917
Rocklin	Placer	CA	95765	38.797861	-121.264917

Rocklin	Placer	CA	95677	38.838886	-121.230522
Rocklin	Placer	CA	95677	38.838886	-121.230522
Rocklin	Placer	CA	95677	38.838886	-121.230522
Rocklin	Placer	CA	95677	38.831817	-121.286992
Rocklin	Placer	CA	95677	38.831817	-121.286992
Rocklin	Placer	CA	95677	38.831817	-121.286992
Oroville	Butte	CA	95965	39.522989	-121.556056
Oroville	Butte	CA	95965	39.522989	-121.556056
Oroville	Butte	CA	95965	39.522989	-121.556056
Lincoln		CA	95648	38.87191	-121.30782
Lincoln		CA	95648	38.87191	-121.30782
Lincoln		CA	95648	38.87191	-121.30782
Lincoln		CA	95648	38.87191	-121.30782
Lincoln		CA	95648	38.87191	-121.30782
Lincoln		CA	95648	38.87191	-121.30782
Sacramento	Sacramento	CA	95818	38.545867	-121.489442
Sacramento	Sacramento	CA	95818	38.545867	-121.489442
Sacramento	Sacramento	CA	95818	38.545867	-121.489442
Sacramento	Sacramento	CA	95822	38.537431	-121.505069
Sacramento	Sacramento	CA	95822	38.537431	-121.505069
Sacramento	Sacramento	CA	95822	38.537431	-121.505069
Elk Grove	Sacramento	CA	95758	38.392769	-121.437175
Elk Grove	Sacramento	CA	95758	38.392769	-121.437175
Elk Grove	Sacramento	CA	95758	38.392769	-121.437175
Elk Grove	Sacramento	CA	95624	38.419972	-121.391778
Elk Grove	Sacramento	CA	95624	38.419972	-121.391778
Elk Grove	Sacramento	CA	95624	38.419972	-121.391778
Lincoln	Placer	CA	95648	38.871389	-121.254028
Lincoln	Placer	CA	95648	38.871389	-121.254028
Lincoln	Placer	CA	95648	38.871389	-121.254028
Sacramento	Sacramento	CA	95821	38.630744	-121.398119
Sacramento	Sacramento	CA	95821	38.630744	-121.398119
Sacramento	Sacramento	CA	95821	38.630744	-121.398119
Sacramento	Sacramento	CA	95821	38.630744	-121.398119
Lodi	San Joaquin	CA	95242	38.117394	-121.289638
Lodi	San Joaquin	CA	95242	38.117394	-121.289638
Lodi	San Joaquin	CA	95242	38.117394	-121.289638
Lodi	San Joaquin	CA	95242	38.117394	-121.289638
Lodi	San Joaquin	CA	95242	38.117394	-121.289638
Lodi	San Joaquin	CA	95242	38.117394	-121.289638
Stockton	San Joaquin	CA	95209	38.039264	-121.342178
Stockton	San Joaquin	CA	95209	38.039264	-121.342178
Stockton	San Joaquin	CA	95209	38.039264	-121.342178
Stockton	San Joaquin	CA	95212	38.041467	-121.260319
Stockton	San Joaquin	CA	95212	38.041467	-121.260319
Stockton	San Joaquin	CA	95212	38.041467	-121.260319
Stockton	San Joaquin	CA	95204	37.9917	-121.288556

Stockton	San Joaquin	CA	95204	37.9917	-121.288556
Stockton	San Joaquin	CA	95204	37.9917	-121.288556
Stockton	San Joaquin	CA	95207	38.008297	-121.321939
Stockton	San Joaquin	CA	95207	38.008297	-121.321939
Stockton	San Joaquin	CA	95207	38.008297	-121.321939
North Highlands		Ca	95660	38.654272	-121.384363
North Highlands		Ca	95660	38.654272	-121.384363
North Highlands		Ca	95660	38.654272	-121.384363
Tracy	San Joaquin	CA	95376	37.74899	-121.45156
Tracy	San Joaquin	CA	95376	37.74899	-121.45156
Tracy	San Joaquin	CA	95376	37.74899	-121.45156
Tracy	San Joaquin	CA	95376	37.74899	-121.45156
Tracy	San Joaquin	CA	95376	37.74899	-121.45156
Tracy	San Joaquin	CA	95376	37.74899	-121.45156
Davis	Solano	CA	95620	38.53274	-121.72246
Davis	Solano	CA	95620	38.53274	-121.72246
Davis	Solano	CA	95620	38.53274	-121.72246
Davis	Yolo	CA	95616	38.551083	-121.69245
Davis	Yolo	CA	95616	38.551083	-121.69245
Davis	Yolo	CA	95616	38.551083	-121.69245
Rocklin	Placer	CA	95677	38.804394	-121.238603
Rocklin	Placer	CA	95677	38.804394	-121.238603
Rocklin	Placer	CA	95677	38.804394	-121.238603
Woodland	Yolo	CA	95695	38.686706	-121.795422
Woodland	Yolo	CA	95695	38.686706	-121.795422
Woodland	Yolo	CA	95695	38.686706	-121.795422
Woodland	Yolo	CA	95776	38.673414	-121.748811
Woodland	Yolo	CA	95776	38.673414	-121.748811
Woodland	Yolo	CA	95776	38.673414	-121.748811
Woodland	Yolo	CA	95776	38.673414	-121.748811
Yuba City	Sutter	CA	95993	39.1431	-121.671019
Yuba City	Sutter	CA	95993	39.1431	-121.671019
Yuba City	Sutter	CA	95993	39.1431	-121.671019
Chico	Butte	CA	95928	39.729703	-121.812611
Chico	Butte	CA	95928	39.729703	-121.812611
Chico	Butte	CA	95928	39.729703	-121.812611
Chico	Butte	CA	95928	39.761083	-121.793978
Chico	Butte	CA	95928	39.761083	-121.793978
Chico	Butte	CA	95928	39.761083	-121.793978
Woodland	Yolo	CA	95695	38.605081	-121.877858
Woodland	Yolo	CA	95695	38.605081	-121.877858
Woodland	Yolo	CA	95695	38.605081	-121.877858
Gridley	Butte	CA	95948	39.364489	-121.694572
Gridley	Butte	CA	95948	39.364489	-121.694572
Gridley	Butte	CA	95948	39.364489	-121.694572
Antelope	Sacramento	CA	95843	38.718689	-121.345961
Antelope	Sacramento	CA	95843	38.718689	-121.345961

Antelope	Sacramento	CA	95843	38.718689	-121.345961
Turlock	Stanislaus	CA	95382	37.549942	-120.848458
Turlock	Stanislaus	CA	95382	37.549942	-120.848458
Turlock	Stanislaus	CA	95382	37.549942	-120.848458
Turlock	Stanislaus	CA	95380	37.490831	-120.823856
Turlock	Stanislaus	CA	95380	37.490831	-120.823856
Turlock	Stanislaus	CA	95380	37.490831	-120.823856
Escalon	San Joaquin	CA	95320	37.7921	-120.977889
Escalon	San Joaquin	CA	95320	37.7921	-120.977889
Escalon	San Joaquin	CA	95320	37.7921	-120.977889
Rancho Cordova	Sacramento	CA	95670	38.621508	-121.263322
Rancho Cordova	Sacramento	CA	95670	38.621508	-121.263322
Rancho Cordova	Sacramento	CA	95670	38.621508	-121.263322
Carmichael	Sacramento	CA	95608	38.615519	-121.326667
Carmichael	Sacramento	CA	95608	38.615519	-121.326667
Carmichael	Sacramento	CA	95608	38.615519	-121.326667
Sacramento	Sacramento	CA	95819	38.575219	-121.434783
Sacramento	Sacramento	CA	95819	38.575219	-121.434783
Sacramento	Sacramento	CA	95819	38.575219	-121.434783
Sacramento	Sacramento	CA	95823	38.464306	-121.4319
Sacramento	Sacramento	CA	95823	38.464306	-121.4319
Sacramento	Sacramento	CA	95823	38.464306	-121.4319
Sacramento	Sacramento	CA	95825	38.610725	-121.416878
Sacramento	Sacramento	CA	95825	38.610725	-121.416878
Sacramento	Sacramento	CA	95825	38.610725	-121.416878
Winters	Solano	CA	95688	38.522222	-121.964964
Winters	Solano	CA	95688	38.522222	-121.964964
Winters	Solano	CA	95688	38.522222	-121.964964
Stockton	San Joaquin	CA	95205	37.963422	-121.271517
Stockton	San Joaquin	CA	95205	37.963422	-121.271517
Stockton	San Joaquin	CA	95205	37.963422	-121.271517
Stockton	San Joaquin	CA	95219	38.059458	-121.376747
Stockton	San Joaquin	CA	95219	38.059458	-121.376747
Stockton	San Joaquin	CA	95219	38.059458	-121.376747
Fair Oaks	Sacramento	CA	95628	38.651406	-121.245528
Fair Oaks	Sacramento	CA	95628	38.651406	-121.245528
Fair Oaks	Sacramento	CA	95628	38.651406	-121.245528
Citrus Heights	Sacramento	CA	95610	38.670653	-121.273061
Citrus Heights	Sacramento	CA	95610	38.670653	-121.273061
Citrus Heights	Sacramento	CA	95610	38.670653	-121.273061
Sacramento	Sacramento	CA	95841	38.6465	-121.347019
Sacramento	Sacramento	CA	95841	38.6465	-121.347019
Sacramento	Sacramento	CA	95841	38.6465	-121.347019
Auburn	Placer	CA	95603	38.925364	-121.06985
Auburn	Placer	CA	95603	38.925364	-121.06985
Auburn	Placer	CA	95603	38.925364	-121.06985
Auburn	Placer	CA	95603	38.939344	-121.076617

Auburn	Placer	CA	95603	38.939344	-121.076617
Auburn	Placer	CA	95603	38.939344	-121.076617
Auburn	Placer	CA	95603	38.946225	-121.091508
Auburn	Placer	CA	95603	38.946225	-121.091508
Auburn	Placer	CA	95603	38.946225	-121.091508
Auburn	Placer	CA	95602	38.9554	-121.0981
Auburn	Placer	CA	95602	38.9554	-121.0981
Auburn	Placer	CA	95602	38.9554	-121.0981
Ripon	San Joaquin	CA	95366	37.738661	-121.123303
Ripon	San Joaquin	CA	95366	37.738661	-121.123303
Ripon	San Joaquin	CA	95366	37.738661	-121.123303
Ripon	San Joaquin	CA	95366	37.738661	-121.123303
Salida	Stanislaus	CA	95368	37.708381	-121.083831
Salida	Stanislaus	CA	95368	37.708381	-121.083831
Salida	Stanislaus	CA	95368	37.708381	-121.083831
Modesto	Stanislaus	ca	95356	37.697967	-121.048869
Modesto	Stanislaus	ca	95356	37.697967	-121.048869
Modesto	Stanislaus	ca	95356	37.697967	-121.048869
Modesto	Stanislaus	CA	95355	37.668875	-120.953717
Modesto	Stanislaus	CA	95355	37.668875	-120.953717
Modesto	Stanislaus	CA	95355	37.668875	-120.953717
Modesto	Stanislaus	CA	95350	37.670217	-121.028489
Modesto	Stanislaus	CA	95350	37.670217	-121.028489
Modesto	Stanislaus	CA	95350	37.670217	-121.028489
Modesto	Stanislaus	CA	95355	37.691161	-120.969703
Modesto	Stanislaus	CA	95355	37.691161	-120.969703
Modesto	Stanislaus	CA	95355	37.691161	-120.969703
Modesto	Stanislaus	CA	95350	37.679731	-121.006911
Modesto	Stanislaus	CA	95350	37.679731	-121.006911
Modesto	Stanislaus	CA	95350	37.679731	-121.006911
Modesto	Stanislaus	CA	95350	37.670542	-120.979728
Modesto	Stanislaus	CA	95350	37.670542	-120.979728
Modesto	Stanislaus	CA	95350	37.670542	-120.979728
Modesto	Stanislaus	CA	95351	37.649819	-121.024256
Modesto	Stanislaus	CA	95351	37.649819	-121.024256
Modesto	Stanislaus	CA	95351	37.649819	-121.024256
Modesto	Stanislaus	CA	95351	37.649819	-121.024256
Modesto	Stanislaus	CA	95350	37.652336	-121.001706
Modesto	Stanislaus	CA	95350	37.652336	-121.001706
Modesto	Stanislaus	CA	95350	37.652336	-121.001706
Modesto	Stanislaus	CA	95355	37.667431	-120.916528
Modesto	Stanislaus	CA	95355	37.667431	-120.916528
Modesto	Stanislaus	CA	95355	37.667431	-120.916528
Modesto	Stanislaus	CA	95354	37.634	-120.998364
Modesto	Stanislaus	CA	95354	37.634	-120.998364
Modesto	Stanislaus	CA	95354	37.634	-120.998364
Modesto	Stanislaus	CA	95354	37.634	-120.998364

Modesto	Stanislaus	CA	95354	37.634	-120.998364
Modesto	Stanislaus	CA	95354	37.634	-120.998364
Modesto	Stanislaus	CA	95354	37.638697	-120.967439
Modesto	Stanislaus	CA	95354	37.638697	-120.967439
Modesto	Stanislaus	CA	95354	37.638697	-120.967439
Modesto	Stanislaus	CA	95354	37.653017	-120.939442
Modesto	Stanislaus	CA	95354	37.653017	-120.939442
Modesto	Stanislaus	CA	95354	37.653017	-120.939442
Modesto	Stanislaus	CA	95351	37.626164	-121.012178
Modesto	Stanislaus	CA	95351	37.626164	-121.012178
Modesto	Stanislaus	CA	95351	37.626164	-121.012178
Modesto	Stanislaus	CA	95351	37.626164	-121.012178
Modesto	Stanislaus	CA	95358	37.601106	-120.994383
Modesto	Stanislaus	CA	95358	37.601106	-120.994383
Modesto	Stanislaus	CA	95358	37.601106	-120.994383
Ceres	Stanislaus	CA	95307	37.607756	-120.958444
Ceres	Stanislaus	CA	95307	37.607756	-120.958444
Ceres	Stanislaus	CA	95307	37.607756	-120.958444
Ceres	Stanislaus	CA	95307	37.592789	-120.962794
Ceres	Stanislaus	CA	95307	37.592789	-120.962794
Ceres	Stanislaus	CA	95307	37.592789	-120.962794
Riverbank	Stanislaus	CA	95367	37.737267	-120.925586
Riverbank	Stanislaus	CA	95367	37.737267	-120.925586
Riverbank	Stanislaus	CA	95367	37.737267	-120.925586
Oakdale	Stanislaus	CA	95361	37.755625	-120.848194
Oakdale	Stanislaus	CA	95361	37.755625	-120.848194
Oakdale	Stanislaus	CA	95361	37.755625	-120.848194
Riverbank	Stanislaus	CA	95367	37.731658	-120.945942
Riverbank	Stanislaus	CA	95367	37.731658	-120.945942
Riverbank	Stanislaus	CA	95367	37.731658	-120.945942
Waterford	Stanislaus	CA	95386	37.646642	-120.773753
Waterford	Stanislaus	CA	95386	37.646642	-120.773753
Waterford	Stanislaus	CA	95386	37.646642	-120.773753
Newman	Stanislaus	CA	95360	37.308867	-121.017381
Newman	Stanislaus	CA	95360	37.308867	-121.017381
Newman	Stanislaus	CA	95360	37.308867	-121.017381
Newman	Stanislaus	CA	95360	37.308867	-121.017381
Hilmar	Merced	CA	95324	37.424992	-120.858619
Hilmar	Merced	CA	95324	37.424992	-120.858619
Hilmar	Merced	CA	95324	37.424992	-120.858619
Patterson	Stanislaus	CA	95363	37.468867	-121.121528
Patterson	Stanislaus	CA	95363	37.468867	-121.121528
Patterson	Stanislaus	CA	95363	37.468867	-121.121528
Patterson	Stanislaus	CA	95363	37.468867	-121.121528
Patterson	Stanislaus	CA	95363	37.468867	-121.121528
Patterson	Stanislaus	CA	95363	37.468867	-121.121528
Gustine	Merced	CA	95322	37.256769	-121.000783

Gustine	Merced	CA	95322	37.256769	-121.000783
Gustine	Merced	CA	95322	37.256769	-121.000783
Stevinson	Merced	CA	95374	37.312283	-120.841511
Stevinson	Merced	CA	95374	37.312283	-120.841511
Stevinson	Merced	CA	95374	37.312283	-120.841511
Empire	Stanislaus	CA	95357	37.638781	-120.904503
Empire	Stanislaus	CA	95357	37.638781	-120.904503
Empire	Stanislaus	CA	95357	37.638781	-120.904503
Hughson	Stanislaus	CA	95326	37.591061	-120.863931
Hughson	Stanislaus	CA	95326	37.591061	-120.863931
Hughson	Stanislaus	CA	95326	37.591061	-120.863931
Denair	Stanislaus	CA	95316	37.529533	-120.816814
Denair	Stanislaus	CA	95316	37.529533	-120.816814
Denair	Stanislaus	CA	95316	37.529533	-120.816814
Keyes	Stanislaus	CA	95307	37.5492	-120.916656
Keyes	Stanislaus	CA	95307	37.5492	-120.916656
Keyes	Stanislaus	CA	95307	37.5492	-120.916656
Keyes	Stanislaus	CA	95307	37.5492	-120.916656
Turlock	Stanislaus	CA	95380	37.50289	-120.856
Turlock	Stanislaus	CA	95380	37.50289	-120.856
Turlock	Stanislaus	CA	95380	37.50289	-120.856
Turlock	Stanislaus	CA	95380	37.50289	-120.856
Turlock	Stanislaus	CA	95380	37.487875	-120.845472
Turlock	Stanislaus	CA	95380	37.487875	-120.845472
Turlock	Stanislaus	CA	95380	37.487875	-120.845472
Turlock	Stanislaus	CA	95380	37.487875	-120.845472
Delhi	Merced	CA	95315	37.434597	-120.778061
Delhi	Merced	CA	95315	37.434597	-120.778061
Delhi	Merced	CA	95315	37.434597	-120.778061
Livingston	Merced	CA	95334	37.387986	-120.709358
Livingston	Merced	CA	95334	37.387986	-120.709358
Livingston	Merced	CA	95334	37.387986	-120.709358
Livingston	Merced	CA	95334	37.387986	-120.709358
Winton	Merced	CA	95388	37.384069	-120.612639
Winton	Merced	CA	95388	37.384069	-120.612639
Winton	Merced	CA	95388	37.384069	-120.612639
Atwater	Merced	CA	95301	37.346664	-120.605172
Atwater	Merced	CA	95301	37.346664	-120.605172
Atwater	Merced	CA	95301	37.346664	-120.605172
Atwater	Merced	CA	95301	37.346664	-120.605172
Merced	Merced	CA	95348	37.326544	-120.554519
Merced	Merced	CA	95348	37.326544	-120.554519
Merced	Merced	CA	95348	37.326544	-120.554519
Merced	Merced	CA	95340	37.302242	-120.495242
Merced	Merced	CA	95340	37.302242	-120.495242
Merced	Merced	CA	95340	37.302242	-120.495242
Merced	Merced	CA	95348	37.344064	-120.476564
Merced	Merced	CA	95348	37.344064	-120.476564

Merced	Merced	CA	95348	37.344064	-120.476564
Merced	Merced	CA	95340	37.325281	-120.443606
Merced	Merced	CA	95340	37.325281	-120.443606
Merced	Merced	CA	95340	37.325281	-120.443606
Merced	Merced	CA	95340	37.294439	-120.476722
Merced	Merced	CA	95340	37.294439	-120.476722
Merced	Merced	CA	95340	37.294439	-120.476722
Knights Landing		CA	95645	38.79575	-121.71911
Knights Landing		CA	95645	38.79575	-121.71911
Knights Landing		CA	95645	38.79575	-121.71911
Knights Landing		CA	95645	38.79575	-121.71911
Folsom	Sacramento	CA	95630	38.65625	-121.148819
Folsom	Sacramento	CA	95630	38.65625	-121.148819
Folsom	Sacramento	CA	95630	38.65625	-121.148819
Hamilton City	Glenn	CA	95963	39.747452	-122.014147
Hamilton City	Glenn	CA	95963	39.747452	-122.014147
Hamilton City	Glenn	CA	95963	39.747452	-122.014147
Hamilton City	Glenn	CA	95963	39.747452	-122.014147
El Dorado Hills	El Dorado	CA	95762	38.676569	-121.078317
El Dorado Hills	El Dorado	CA	95762	38.676569	-121.078317
El Dorado Hills	El Dorado	CA	95762	38.676569	-121.078317
Rio Linda	Sacramento	CA	95835	38.686116	-121.520811
Rio Linda	Sacramento	CA	95835	38.686116	-121.520811
Rio Linda	Sacramento	CA	95835	38.686116	-121.520811
Folsom	Sacramento	CA	95630	38.675822	-121.169536
Folsom	Sacramento	CA	95630	38.675822	-121.169536
Folsom	Sacramento	CA	95630	38.675822	-121.169536
Citrus Heights	Sacramento	CA	95621	38.683317	-121.307817
Citrus Heights	Sacramento	CA	95621	38.683317	-121.307817
Citrus Heights	Sacramento	CA	95621	38.683317	-121.307817
Citrus Heights	Sacramento	CA	95621	38.683317	-121.307817
Sacramento	Sacramento	CA	95864	38.575214	-121.383481
Sacramento	Sacramento	CA	95864	38.575214	-121.383481
Sacramento	Sacramento	CA	95864	38.575214	-121.383481
Redding	Shasta	CA	96003	40.665889	-122.394694
Redding	Shasta	CA	96003	40.665889	-122.394694
Redding	Shasta	CA	96003	40.665889	-122.394694
Shasta Lake	Shasta	CA	96003	40.656044	-122.357144
Shasta Lake	Shasta	CA	96003	40.656044	-122.357144
Shasta Lake	Shasta	CA	96003	40.656044	-122.357144
Redding	Shasta	CA	96003	40.610833	-122.382361
Redding	Shasta	CA	96003	40.610833	-122.382361
Redding	Shasta	CA	96003	40.610833	-122.382361
Redding	Shasta	CA	96001	40.570703	-122.389608
Redding	Shasta	CA	96001	40.570703	-122.389608
Redding	Shasta	CA	96001	40.570703	-122.389608
Redding	Shasta	CA	96002	40.564894	-122.348831

Redding	Shasta	CA	96002	40.564894	-122.348831
Redding	Shasta	CA	96002	40.564894	-122.348831
Redding	Shasta	CA	96002	40.564894	-122.348831
Redding	Shasta	CA	96002	40.564894	-122.348831
Redding	Shasta	CA	96002	40.564894	-122.348831
Redding	Shasta	CA	96001	40.531011	-122.381658
Redding	Shasta	CA	96001	40.531011	-122.381658
Redding	Shasta	CA	96001	40.531011	-122.381658
Redding	Shasta	CA	96001	40.531011	-122.381658
Anderson	Shasta	CA	96007	40.489042	-122.354033
Anderson	Shasta	CA	96007	40.489042	-122.354033
Anderson	Shasta	CA	96007	40.489042	-122.354033
Anderson	Shasta	CA	96007	40.44265	-122.308217
Anderson	Shasta	CA	96007	40.44265	-122.308217
Anderson	Shasta	CA	96007	40.44265	-122.308217
Cottonwood	Tehama	CA	96022	40.372744	-122.285483
Cottonwood	Tehama	CA	96022	40.372744	-122.285483
Cottonwood	Tehama	CA	96022	40.372744	-122.285483
Cottonwood	Tehama	CA	96080	40.283772	-122.279581
Cottonwood	Tehama	CA	96080	40.283772	-122.279581
Cottonwood	Tehama	CA	96080	40.283772	-122.279581
Red Bluff	Tehama	CA	96080	40.240333	-122.259203
Red Bluff	Tehama	CA	96080	40.240333	-122.259203
Red Bluff	Tehama	CA	96080	40.240333	-122.259203
Red Bluff	Tehama	CA	96080	40.158708	-122.222325
Red Bluff	Tehama	CA	96080	40.158708	-122.222325
Red Bluff	Tehama	CA	96080	40.158708	-122.222325
Los Molinos	Tehama	CA	96055	40.027094	-122.103114
Los Molinos	Tehama	CA	96055	40.027094	-122.103114
Los Molinos	Tehama	CA	96055	40.027094	-122.103114
Chico	Butte	CA	95973	39.852503	-121.952589
Chico	Butte	CA	95973	39.852503	-121.952589
Chico	Butte	CA	95973	39.852503	-121.952589
Corning	Tehama	CA	96021	39.924028	-122.199194
Corning	Tehama	CA	96021	39.924028	-122.199194
Corning	Tehama	CA	96021	39.924028	-122.199194
Orland	Glenn	CA	95963	39.694111	-122.195972
Orland	Glenn	CA	95963	39.694111	-122.195972
Orland	Glenn	CA	95963	39.694111	-122.195972
Willows	Glenn	CA	95988	39.531683	-122.189869
Willows	Glenn	CA	95988	39.531683	-122.189869
Willows	Glenn	CA	95988	39.531683	-122.189869
Willows	Glenn	CA	95988	39.40675	-122.211639
Willows	Glenn	CA	95988	39.40675	-122.211639
Willows	Glenn	CA	95988	39.40675	-122.211639
Colusa	Colusa	CA	95932	39.216639	-122.015542
Colusa	Colusa	CA	95932	39.216639	-122.015542

Colusa	Colusa	CA	95932	39.216639	-122.015542
Williams	Colusa	CA	95987	39.135247	-122.13375
Williams	Colusa	CA	95987	39.135247	-122.13375
Williams	Colusa	CA	95987	39.135247	-122.13375
Arbuckle	Colusa	CA	95912	39.027778	-122.057194
Arbuckle	Colusa	CA	95912	39.027778	-122.057194
Arbuckle	Colusa	CA	95912	39.027778	-122.057194
Zamora	Yolo	CA	95698	38.813247	-121.935092
Zamora	Yolo	CA	95698	38.813247	-121.935092
Zamora	Yolo	CA	95698	38.813247	-121.935092
Esparto	Yolo	CA	95627	38.70514	-122.03068
Esparto	Yolo	CA	95627	38.70514	-122.03068
Esparto	Yolo	CA	95627	38.70514	-122.03068
Woodland	Yolo	CA	95695	38.66695	-121.8959
Woodland	Yolo	CA	95695	38.66695	-121.8959
Woodland	Yolo	CA	95695	38.66695	-121.8959
Redding	Shasta	CA	96003	40.593667	-122.350194
Redding	Shasta	CA	96003	40.593667	-122.350194
Redding	Shasta	CA	96003	40.593667	-122.350194
Redding	Shasta	CA	96003	40.618583	-122.322944
Redding	Shasta	CA	96003	40.618583	-122.322944
Redding	Shasta	CA	96003	40.618583	-122.322944
Redding	Shasta	CA	96003	40.62643	-122.404522
Redding	Shasta	CA	96003	40.62643	-122.404522
Redding	Shasta	CA	96003	40.62643	-122.404522
Redding	Shasta	CA	96001	40.579333	-122.4195
Redding	Shasta	CA	96001	40.579333	-122.4195
Redding	Shasta	CA	96001	40.579333	-122.4195
Davis	Yolo	CA	95616	38.567153	-121.769514
Davis	Yolo	CA	95616	38.567153	-121.769514
Davis	Yolo	CA	95616	38.567153	-121.769514
Davis	Yolo	CA	95616	38.560978	-121.743728
Davis	Yolo	CA	95616	38.560978	-121.743728
Davis	Yolo	CA	95616	38.560978	-121.743728
Redding	Shasta	CA	96002	40.535194	-122.331917
Redding	Shasta	CA	96002	40.535194	-122.331917
Redding	Shasta	CA	96002	40.535194	-122.331917
Applegate	Placer	CA	95703	39.000972	-120.997014
Applegate	Placer	CA	95703	39.000972	-120.997014
Applegate	Placer	CA	95703	39.000972	-120.997014
Weimar	Placer	CA	95713	39.031042	-120.975556
Weimar	Placer	CA	95713	39.031042	-120.975556
Weimar	Placer	CA	95713	39.031042	-120.975556
Colfax	Placer	CA	95713	39.1051	-120.956
Colfax	Placer	CA	95713	39.1051	-120.956
Colfax	Placer	CA	95713	39.1051	-120.956
Gold Run	Placer	CA	95717	39.1675	-120.865

Gold Run	Placer	CA	95717	39.1675	-120.865
Gold Run	Placer	CA	95717	39.1675	-120.865
Alta	Placer	CA	95701	39.2211	-120.773111
Alta	Placer	CA	95701	39.2211	-120.773111
Alta	Placer	CA	95701	39.2211	-120.773111
Alta	Placer	CA	95701	39.276181	-120.70875
Alta	Placer	CA	95701	39.276181	-120.70875
Alta	Placer	CA	95701	39.276181	-120.70875
Emigrant Gap	Placer	CA	95701	39.2976	-120.676
Emigrant Gap	Placer	CA	95701	39.2976	-120.676
Emigrant Gap	Placer	CA	95701	39.2976	-120.676
Atwater	Merced	CA	95348	37.361614	-120.575578
Atwater	Merced	CA	95348	37.361614	-120.575578
Atwater	Merced	CA	95348	37.361614	-120.575578
Atwater	Merced	CA	95348	37.361614	-120.575578
Merced	Merced	CA	95340	37.323056	-120.576736
Merced	Merced	CA	95340	37.323056	-120.576736
Merced	Merced	CA	95340	37.323056	-120.576736
Westley	Stanislaus	CA	95363	37.543756	-121.271731
Westley	Stanislaus	CA	95363	37.543756	-121.271731
Westley	Stanislaus	CA	95363	37.543756	-121.271731
Patterson	Stanislaus	CA	95363	37.585053	-121.324131
Patterson	Stanislaus	CA	95363	37.585053	-121.324131
Patterson	Stanislaus	CA	95363	37.585053	-121.324131
Carmichael	Sacramento	CA	95628	38.667708	-121.309861
Carmichael	Sacramento	CA	95628	38.667708	-121.309861
Carmichael	Sacramento	CA	95628	38.667708	-121.309861
Modesto	Stanislaus	CA	95350	37.689742	-121.021489
Modesto	Stanislaus	CA	95350	37.689742	-121.021489
Modesto	Stanislaus	CA	95350	37.689742	-121.021489
Modesto	Stanislaus	CA	95358	37.598608	-121.039528
Modesto	Stanislaus	CA	95358	37.598608	-121.039528
Modesto	Stanislaus	CA	95358	37.598608	-121.039528
Modesto	Stanislaus	CA	95355	37.659786	-120.972322
Modesto	Stanislaus	CA	95355	37.659786	-120.972322
Modesto	Stanislaus	CA	95355	37.659786	-120.972322
Modesto	Stanislaus	CA	95351	37.624	-120.985539
Modesto	Stanislaus	CA	95351	37.624	-120.985539
Modesto	Stanislaus	CA	95351	37.624	-120.985539
Modesto	Stanislaus	CA	95351	37.624	-120.985539
Modesto	Stanislaus	CA	95351	37.624	-120.985539
Modesto	Stanislaus	CA	95351	37.624	-120.985539
Ceres	Stanislaus	CA	95307	37.598542	-120.944653
Ceres	Stanislaus	CA	95307	37.598542	-120.944653
Ceres	Stanislaus	CA	95307	37.598542	-120.944653
Stockton	San Joaquin	CA	95215	37.950897	-121.216897
Stockton	San Joaquin	CA	95215	37.950897	-121.216897

Stockton	San Joaquin	CA	95215	37.950897	-121.216897
French Camp	San Joaquin	CA	95231	37.86676	-121.2765
French Camp	San Joaquin	CA	95231	37.86676	-121.2765
French Camp	San Joaquin	CA	95231	37.86676	-121.2765
Dos Palos	Merced	CA	93620	37.024886	-120.599186
Dos Palos	Merced	CA	93620	37.024886	-120.599186
Dos Palos	Merced	CA	93620	37.024886	-120.599186
Fair Oaks		CA	95628	38.65986	-121.2718
Fair Oaks		CA	95628	38.65986	-121.2718
Fair Oaks		CA	95628	38.65986	-121.2718
El Nido	Merced	CA	95340	37.187203	-120.537664
El Nido	Merced	CA	95340	37.187203	-120.537664
El Nido	Merced	CA	95340	37.187203	-120.537664
El Nido	Merced	CA	95317	37.082411	-120.497903
El Nido	Merced	CA	95317	37.082411	-120.497903
Los Banos	Merced	CA	93635	37.058122	-120.839372
Los Banos	Merced	CA	93635	37.058122	-120.839372
Los Banos	Merced	CA	93635	37.058122	-120.839372
Los Banos	Merced	CA	93635	37.058122	-120.839372
Auburn	Placer	CA	95602	38.992883	-121.120028
Auburn	Placer	CA	95602	38.992883	-121.120028
Auburn	Placer	CA	95602	38.992883	-121.120028
Grass Valley	Nevada	CA	95949	39.05115	-121.089211
Grass Valley	Nevada	CA	95949	39.05115	-121.089211
Grass Valley	Nevada	CA	95949	39.05115	-121.089211
Grass Valley	Nevada	CA	95945	39.235067	-121.033711
Grass Valley	Nevada	CA	95945	39.235067	-121.033711
Grass Valley	Nevada	CA	95945	39.235067	-121.033711
Palo Cedro	Shasta	CA	96073	40.560069	-122.237986
Palo Cedro	Shasta	CA	96073	40.560069	-122.237986
Palo Cedro	Shasta	CA	96073	40.560069	-122.237986
Redding	Shasta	CA	96003	40.634792	-122.250486
Redding	Shasta	CA	96003	40.634792	-122.250486
Redding	Shasta	CA	96003	40.634792	-122.250486
Grass Valley	Nevada	CA	95949	39.133633	-121.099994
Grass Valley	Nevada	CA	95949	39.133633	-121.099994
Grass Valley	Nevada	CA	95949	39.133633	-121.099994
Grass Valley	Placer	CA	95945	39.209306	-121.060611
Grass Valley	Placer	CA	95945	39.209306	-121.060611
Grass Valley	Placer	CA	95945	39.209306	-121.060611
Grass Valley	Placer	CA	95945	39.209306	-121.060611
Grass Valley	Nevada	CA	95945	39.233691	-121.055938
Grass Valley	Nevada	CA	95945	39.233691	-121.055938
Grass Valley	Nevada	CA	95945	39.233691	-121.055938
Grass Valley	Nevada	CA	95945	39.233691	-121.055938
Grass Valley	Nevada	CA	95945	39.219181	-121.052342
Grass Valley	Nevada	CA	95945	39.219181	-121.052342

Grass Valley	Nevada	CA	95945	39.219181	-121.052342
Nevada City	Nevada	CA	95959	39.270075	-121.023114
Nevada City	Nevada	CA	95959	39.270075	-121.023114
Nevada City	Nevada	CA	95959	39.270075	-121.023114
El Dorado	El Dorado	CA	95667	38.682892	-120.853269
El Dorado	El Dorado	CA	95667	38.682892	-120.853269
El Dorado	El Dorado	CA	95667	38.682892	-120.853269
Placerville	El Dorado	CA	95667	38.700764	-120.825556
Placerville	El Dorado	CA	95667	38.700764	-120.825556
Placerville	El Dorado	CA	95667	38.700764	-120.825556
Rancho Cordova	Sacramento	CA	95826	38.563244	-121.357208
Rancho Cordova	Sacramento	CA	95826	38.563244	-121.357208
Rancho Cordova	Sacramento	CA	95826	38.563244	-121.357208
Oroville	Butte	CA	95965	39.65468	-121.63068
Oroville	Butte	CA	95965	39.65468	-121.63068
Oroville	Butte	CA	95965	39.65468	-121.63068
Paradise	Butte	CA	95969	39.734994	-121.61385
Paradise	Butte	CA	95969	39.734994	-121.61385
Paradise	Butte	CA	95969	39.734994	-121.61385
Anderson	Shasta	CA	96007	40.467869	-122.238031
Anderson	Shasta	CA	96007	40.467869	-122.238031
Anderson	Shasta	CA	96007	40.467869	-122.238031
Paradise	Butte	CA	95969	39.768128	-121.604781
Paradise	Butte	CA	95969	39.768128	-121.604781
Paradise	Butte	CA	95969	39.768128	-121.604781
Paradise	Butte	CA	95969	39.759825	-121.569722
Paradise	Butte	CA	95969	39.759825	-121.569722
Paradise	Butte	CA	95969	39.759825	-121.569722
Magalia	Butte	CA	95954	39.808264	-121.578511
Magalia	Butte	CA	95954	39.808264	-121.578511
Magalia	Butte	CA	95954	39.808264	-121.578511
Shasta Lake	Shasta	CA	96019	40.687228	-122.353736
Shasta Lake	Shasta	CA	96019	40.687228	-122.353736
Shasta Lake	Shasta	CA	96019	40.687228	-122.353736
Los Banos	Merced	CA	93635	37.027222	-120.959167
Los Banos	Merced	CA	93635	37.027222	-120.959167
Los Banos	Merced	CA	93635	37.027222	-120.959167
Santa Nella	Merced	CA	95322	37.081083	-120.994144
Santa Nella	Merced	CA	95322	37.081083	-120.994144
Santa Nella	Merced	CA	95322	37.081083	-120.994144
Gustine	Merced	CA	95322	37.195139	-121.075633
Gustine	Merced	CA	95322	37.195139	-121.075633
Gustine	Merced	CA	95322	37.195139	-121.075633
Anderson	Shasta	CA	96007	40.445808	-122.41685
Anderson	Shasta	CA	96007	40.445808	-122.41685
Anderson	Shasta	CA	96007	40.445808	-122.41685
Newman	Stanislaus	CA	95360	37.305544	-121.1034

Newman	Stanislaus	CA	95360	37.305544	-121.1034
Newman	Stanislaus	CA	95360	37.305544	-121.1034
Patterson	Stanislaus	CA	95360	37.415483	-121.157022
Patterson	Stanislaus	CA	95360	37.415483	-121.157022
Patterson	Stanislaus	CA	95360	37.415483	-121.157022
Merced	Merced	CA	95340	37.382825	-120.459553
Merced	Merced	CA	95340	37.382825	-120.459553
Merced	Merced	CA	95340	37.382825	-120.459553
Merced	Merced	CA	95340	37.289239	-120.453744
Merced	Merced	CA	95340	37.289239	-120.453744
Merced	Merced	CA	95340	37.289239	-120.453744
Camino	El Dorado	CA	95709	38.744694	-120.658111
Camino	El Dorado	CA	95709	38.744694	-120.658111
Camino	El Dorado	CA	95709	38.744694	-120.658111
Pollock Pines	El Dorado	CA	95726	38.756441	-120.55464
Pollock Pines	El Dorado	CA	95726	38.756441	-120.55464
Pollock Pines	El Dorado	CA	95726	38.756441	-120.55464
Pollock Pines	El Dorado	CA	95726	38.760625	-120.504444
Pollock Pines	El Dorado	CA	95726	38.760625	-120.504444
Pollock Pines	El Dorado	CA	95726	38.780306	-120.46725
Pollock Pines	El Dorado	CA	95726	38.780306	-120.46725
Pollock Pines	El Dorado	CA	95726	38.780306	-120.46725
Pollock Pines	El Dorado	CA	95726	38.782872	-120.414897
Pollock Pines	El Dorado	CA	95726	38.782872	-120.414897
Pollock Pines	El Dorado	CA	95726	38.782872	-120.414897
Pollock Pines	El Dorado	CA	95726	38.782872	-120.414897
Kyburz	El Dorado	CA	95720	38.76844	-120.31519
Kyburz	El Dorado	CA	95720	38.774013	-120.293452
Kyburz	El Dorado	CA	95720	38.778176	-120.26142
Kyburz	El Dorado	CA	95720	38.783231	-120.22815
Kyburz	El Dorado	CA	95720	38.788065	-120.17584
Kyburz	El Dorado	CA	95720	38.788333	-120.174972
Strawberry	Placer	CA	95720	38.804769	-120.144467
Strawberry	Placer	CA	95720	38.804769	-120.144467
Echo Lake	El Dorado	CA	95721	38.802722	-120.045722
Echo Lake	El Dorado	CA	95721	38.802722	-120.045722
Echo Lake	El Dorado	CA	95721	38.802722	-120.045722
Roseville	Placer	CA	95678	38.766111	-121.263781
Roseville	Placer	CA	95678	38.766111	-121.263781
Roseville	Placer	CA	95678	38.766111	-121.263781
South Lake Tahoe	El Dorado	CA	96150	38.915897	-120.002731
South Lake Tahoe	El Dorado	CA	96150	38.915897	-120.002731
South Lake Tahoe	El Dorado	CA	96150	38.915897	-120.002731
South Lake Tahoe	El Dorado	CA	96150	38.937247	-119.974055
South Lake Tahoe	El Dorado	CA	96150	38.937247	-119.974055
South Lake Tahoe	El Dorado	CA	96150	38.937247	-119.974055
S. Lake Tahoe		CA	96150	38.916689	-119.962103
S. Lake Tahoe		CA	96150	38.916689	-119.962103

S. Lake Tahoe		CA	96150	38.916689	-119.962103
Tahoe City	Placer	CA	96145	39.1853	-120.198
Tahoe City	Placer	CA	96145	39.1853	-120.198
Tahoe City	Placer	CA	96145	39.1853	-120.198
Tahoe City	Placer	CA	96145	39.1724	-120.139
Tahoe City	Placer	CA	96145	39.1724	-120.139
Tahoe City	Placer	CA	96145	39.1724	-120.139
Kings Beach	Placer	CA	96143	39.243694	-120.027794
Kings Beach	Placer	CA	96143	39.243694	-120.027794
Kings Beach	Placer	CA	96143	39.243694	-120.027794
Truckee	Placer	CA	96143	39.284525	-120.106555
Truckee	Placer	CA	96143	39.284525	-120.106555
Truckee	Placer	CA	96143	39.284525	-120.106555
Truckee	Placer	CA	96143	39.272002	-120.113727
Truckee	Placer	CA	96143	39.272002	-120.113727
Truckee	Placer	CA	96143	39.272002	-120.113727
Kings Beach	Placer	CA	96140	39.24145	-120.140056
Kings Beach	Placer	CA	96140	39.24145	-120.140056
Kings Beach	Placer	CA	96140	39.24145	-120.140056
Tahoe City	Placer	CA	96161	39.2925	-120.212569
Tahoe City	Placer	CA	96161	39.2925	-120.212569
Tahoe City	Placer	CA	96161	39.2925	-120.212569
Truckee	Nevada	CA	96161	39.327	-120.177
Truckee	Nevada	CA	96161	39.327	-120.177
Truckee	Nevada	CA	96161	39.327	-120.177
Truckee	Nevada	CA	96161	39.32875	-120.207222
Truckee	Nevada	CA	96161	39.32875	-120.207222
Truckee	Nevada	CA	96161	39.32875	-120.207222
Truckee	Nevada	CA	96161	39.3627	-120.131
Truckee	Nevada	CA	96161	39.3627	-120.131
Truckee	Nevada	CA	96161	39.3627	-120.131
Norden	Nevada	CA	95724	39.321397	-120.336616
Norden	Nevada	CA	95724	39.321397	-120.336616
Norden	Nevada	CA	95724	39.321397	-120.336616
Colfax	Placer	CA	95713	39.1504	-120.9
Colfax	Placer	CA	95713	39.1504	-120.9
Colfax	Placer	CA	95713	39.1504	-120.9
Soda Springs	Placer	CA	95724	39.310988	-120.465666
Soda Springs	Placer	CA	95724	39.310988	-120.465666
Cisco Grove	Nevada	CA	95728	39.338666	-120.535941
Cisco Grove	Nevada	CA	95728	39.338666	-120.535941
Cisco Grove	Nevada	CA	95728	39.338666	-120.535941
Loomis	Placer	CA	95650	38.789906	-121.173064
Loomis	Placer	CA	95650	38.789906	-121.173064
Loomis	Placer	CA	95650	38.789906	-121.173064
Citrus Heights	Placer	CA	95610	38.720144	-121.266464
Citrus Heights	Placer	CA	95610	38.720144	-121.266464

Citrus Heights	Placer	CA	95610	38.720144	-121.266464
Orangevale	Sacramento	CA	95662	38.701922	-121.211256
Orangevale	Sacramento	CA	95662	38.701922	-121.211256
Orangevale	Sacramento	CA	95662	38.701922	-121.211256
Orangevale	Sacramento	CA	95662	38.6791	-121.206
Orangevale	Sacramento	CA	95662	38.6791	-121.206
Orangevale	Sacramento	CA	95662	38.6791	-121.206
Sacramento	Sacramento	CA	95815	38.625967	-121.437122
Sacramento	Sacramento	CA	95815	38.625967	-121.437122
Sacramento	Sacramento	CA	95815	38.625967	-121.437122
Sacramento	Sacramento	CA	95833	38.611675	-121.495158
Sacramento	Sacramento	CA	95833	38.611675	-121.495158
Sacramento	Sacramento	CA	95833	38.611675	-121.495158
West Sacramento	Yolo	CA	95605	38.588056	-121.53
West Sacramento	Yolo	CA	95605	38.588056	-121.53
West Sacramento	Yolo	CA	95605	38.588056	-121.53
W. Sacramento	Yolo	CA	95691	38.575697	-121.524011
W. Sacramento	Yolo	CA	95691	38.575697	-121.524011
W. Sacramento	Yolo	CA	95691	38.575697	-121.524011
West Sacramento	Yolo	CA	95691	38.562675	-121.523125
West Sacramento	Yolo	CA	95691	38.562675	-121.523125
West Sacramento	Yolo	CA	95691	38.562675	-121.523125
Citrus Heights	Sacramento	CA	95621	38.708386	-121.311067
Citrus Heights	Sacramento	CA	95621	38.708386	-121.311067
Citrus Heights	Sacramento	CA	95621	38.708386	-121.311067
Sacramento	Sacramento	CA	95814	38.5743	-121.491683
Sacramento	Sacramento	CA	95814	38.5743	-121.491683
Sacramento	Sacramento	CA	95814	38.5743	-121.491683
Sacramento	Sacramento	CA	95814	38.584147	-121.486253
Sacramento	Sacramento	CA	95814	38.584147	-121.486253
Sacramento	Sacramento	CA	95814	38.584147	-121.486253
Sacramento	Sacramento	CA	95816	38.575175	-121.47265
Sacramento	Sacramento	CA	95816	38.575175	-121.47265
Sacramento	Sacramento	CA	95816	38.575175	-121.47265
Citrus Heights	Sacramento	CA	95610	38.705389	-121.270483
Citrus Heights	Sacramento	CA	95610	38.705389	-121.270483
Citrus Heights	Sacramento	CA	95610	38.705389	-121.270483
Sacramento	Sacramento	CA	95816	38.571378	-121.463697
Sacramento	Sacramento	CA	95816	38.571378	-121.463697
Sacramento	Sacramento	CA	95816	38.571378	-121.463697
Sacramento	Sacramento	CA	95816	38.571378	-121.463697
Sacramento	Sacramento	CA	95817	38.547867	-121.468494
Sacramento	Sacramento	CA	95817	38.547867	-121.468494
Sacramento	Sacramento	CA	95817	38.547867	-121.468494
Sacramento	Sacramento	CA	95826	38.539972	-121.37775
Sacramento	Sacramento	CA	95826	38.539972	-121.37775
Sacramento	Sacramento	CA	95826	38.539972	-121.37775

Mather	Sacramento	CA	95742	38.547828	-121.260164
Mather	Sacramento	CA	95742	38.547828	-121.260164
Mather	Sacramento	CA	95742	38.547828	-121.260164
Elk Grove	Sacramento	CA	95758	38.409792	-121.427986
Elk Grove	Sacramento	CA	95758	38.409792	-121.427986
Elk Grove	Sacramento	CA	95758	38.409792	-121.427986
Elk Grove	Sacramento	CA	95624	38.430742	-121.319417
Elk Grove	Sacramento	CA	95624	38.430742	-121.319417
Elk Grove	Sacramento	CA	95624	38.430742	-121.319417
Galt	Sacramento		95632	38.325061	-121.312411
Galt	Sacramento		95632	38.325061	-121.312411
Galt	Sacramento		95632	38.325061	-121.312411
Lodi	San Joaquin	CA	95242	38.124858	-121.490178
Lodi	San Joaquin	CA	95242	38.124858	-121.490178
Lodi	San Joaquin	CA	95242	38.124858	-121.490178
Sacramento	Sacramento	CA	95821	38.610925	-121.402475
Sacramento	Sacramento	CA	95821	38.610925	-121.402475
Sacramento	Sacramento	CA	95821	38.610925	-121.402475
Oroville	Butte	CA	95965	39.544	-121.588536
Oroville	Butte	CA	95965	39.544	-121.588536
Oroville	Butte	CA	95965	39.544	-121.588536
Stockton	San Joaquin	CA	95210	38.041686	-121.29695
Stockton	San Joaquin	CA	95210	38.041686	-121.29695
Stockton	San Joaquin	CA	95210	38.041686	-121.29695
Rio Oso	Sutter	CA	95674	38.960233	-121.542278
Rio Oso	Sutter	CA	95674	38.960233	-121.542278
Rio Oso	Sutter	CA	95674	38.960233	-121.542278
Stockton	San Joaquin	CA	95207	37.9963	-121.332328
Stockton	San Joaquin	CA	95207	37.9963	-121.332328
Stockton	San Joaquin	CA	95207	37.9963	-121.332328
Arboga	Yuba	CA	95901	39.024583	-121.542806
Arboga	Yuba	CA	95901	39.024583	-121.542806
Arboga	Yuba	CA	95901	39.024583	-121.542806
Stockton	San Joaquin	CA	95206	37.890725	-121.513439
Stockton	San Joaquin	CA	95206	37.890725	-121.513439
Stockton	San Joaquin	CA	95206	37.890725	-121.513439
Manteca	San Joaquin	CA	95336	37.827302	-121.22685
Manteca	San Joaquin	CA	95336	37.827302	-121.22685
Manteca	San Joaquin	CA	95336	37.827302	-121.22685
Manteca	San Joaquin	CA	95336	37.827302	-121.22685
Manteca	San Joaquin	CA	95337	37.79684	-121.238751
Manteca	San Joaquin	CA	95337	37.79684	-121.238751
Manteca	San Joaquin	CA	95337	37.79684	-121.238751
Modesto	Stanislaus	CA	95358	37.688494	-121.068864
Modesto	Stanislaus	CA	95358	37.688494	-121.068864
Modesto	Stanislaus	CA	95358	37.688494	-121.068864
Vernalis	San Joaquin	CA	95376	37.640917	-121.274614

Vernalis	San Joaquin	CA	95376	37.640917	-121.274614
Vernalis	San Joaquin	CA	95376	37.640917	-121.274614
Rocklin	Placer	CA	95677	38.7867	-121.24675
Rocklin	Placer	CA	95677	38.7867	-121.24675
Rocklin	Placer	CA	95677	38.7867	-121.24675
Rocklin	Placer	CA	95677	38.7867	-121.24675
Sacramento	Sacramento	CA	95825	38.582006	-121.409647
Sacramento	Sacramento	CA	95825	38.582006	-121.409647
Sacramento	Sacramento	CA	95825	38.582006	-121.409647
Sacramento	Sacramento	CA	95825	38.582006	-121.409647
Merced	Merced	CA	95348	37.3227	-120.482563
Merced	Merced	CA	95348	37.3227	-120.482563
Merced	Merced	CA	95348	37.3227	-120.482563
Merced	Merced	CA	95348	37.3227	-120.482563
Chico	Butte	CA	95928	39.731497	-121.837136
Chico	Butte	CA	95928	39.731497	-121.837136
Chico	Butte	CA	95928	39.731497	-121.837136
Manteca	San Joaquin	CA	95337	37.793742	-121.214736
Manteca	San Joaquin	CA	95337	37.793742	-121.214736
Manteca	San Joaquin	CA	95337	37.793742	-121.214736
Manteca	San Joaquin	CA	95337	37.793742	-121.214736
Manteca	San Joaquin	CA	95337	37.793742	-121.214736
Manteca	San Joaquin	CA	95337	37.793742	-121.214736
Alta		CA	95717	39.195278	-120.811422
Alta		CA	95717	39.195278	-120.811422
Alta		CA	95717	39.195278	-120.811422
Alta		CA	95701	39.248431	-120.748192
Alta		CA	95701	39.248431	-120.748192
Alta		CA	95701	39.248431	-120.748192
Newcastle	Placer	CA	95658	38.847169	-121.124152
Newcastle	Placer	CA	95658	38.847169	-121.124152
Newcastle	Placer	CA	95658	38.847169	-121.124152
Newcastle	Placer	CA	95658	38.847169	-121.124152
Elk Grove	Sacramento	CA	95758	38.42976	-121.42206
Elk Grove	Sacramento	CA	95758	38.42976	-121.42206
Elk Grove	Sacramento	CA	95758	38.42976	-121.42206
Elk Grove	Sacramento	CA	95758	38.410722	-121.457419
Elk Grove	Sacramento	CA	95758	38.410722	-121.457419
Elk Grove	Sacramento	CA	95758	38.410722	-121.457419
Elk Grove	Sacramento	CA	95624	38.407961	-121.324333
Elk Grove	Sacramento	CA	95624	38.407961	-121.324333
Elk Grove	Sacramento	CA	95624	38.407961	-121.324333
Tracy	San Joaquin	CA	95376	37.71943	-121.453975
Tracy	San Joaquin	CA	95376	37.71943	-121.453975
Tracy	San Joaquin	CA	95376	37.71943	-121.453975
Tracy	San Joaquin	CA	95376	37.71943	-121.453975
Modesto	Stanislaus	CA	95356	37.717583	-120.996494

Modesto	Stanislaus	CA	95356	37.717583	-120.996494
Modesto	Stanislaus	CA	95356	37.717583	-120.996494
Modesto	Stanislaus	CA	95356	37.717583	-120.996494
Modesto	Stanislaus	CA	95356	37.717583	-120.996494
Modesto	Stanislaus	CA	95356	37.717583	-120.996494
Stockton	San Joaquin	CA	95210	38.015361	-121.29994
Stockton	San Joaquin	CA	95210	38.015361	-121.29994
Stockton	San Joaquin	CA	95210	38.015361	-121.29994
Stockton	San Joaquin	CA	95210	38.015361	-121.29994
Stockton	San Joaquin	CA	95210	38.015361	-121.29994
Stockton	San Joaquin	CA	95210	38.015361	-121.29994
Meridian	Sutter	CA	95957	39.14503	-121.91011
Meridian	Sutter	CA	95957	39.14503	-121.91011
Meridian	Sutter	CA	95957	39.14503	-121.91011
Marysville	Yuba	CA	95901	39.30119	-121.59183
Marysville	Yuba	CA	95901	39.30119	-121.59183
Marysville	Yuba	CA	95901	39.30119	-121.59183
Oakdale	Stanislaus	CA	95361	37.7917	-120.822514
Oakdale	Stanislaus	CA	95361	37.7917	-120.822514
Oakdale	Stanislaus	CA	95361	37.7917	-120.822514
Oakdale	Stanislaus	CA	95361	37.7917	-120.822514
Sheridan	Placer	CA	95681	38.987763	-121.38085
Sheridan	Placer	CA	95681	38.987763	-121.38085
Sheridan	Placer	CA	95681	38.987763	-121.38085
Sheridan	Placer	CA	95681	38.987763	-121.38085
Vacaville	Solano	CA	95688	38.445936	-121.933569
Vacaville	Solano	CA	95688	38.445936	-121.933569
Vacaville	Solano	CA	95688	38.445936	-121.933569
Lodi	San Joaquin	CA	95242	38.111177	-121.37869
Lodi	San Joaquin	CA	95242	38.111177	-121.37869
Lodi	San Joaquin	CA	95242	38.111177	-121.37869
Lodi	San Joaquin	CA	95242	38.111177	-121.37869
Dixon	Solano		95620	38.467042	-121.834242
Dixon	Solano		95620	38.467042	-121.834242
Dixon	Solano		95620	38.467042	-121.834242
Dixon	Solano		95620	38.467042	-121.834242
Lockeford	San Joaquin	CA	95237	38.169552	-121.13588
Lockeford	San Joaquin	CA	95237	38.169552	-121.13588
Lockeford	San Joaquin	CA	95237	38.169552	-121.13588
Newcastle	Placer	CA	95603	38.873222	-121.0975
Newcastle	Placer	CA	95603	38.873222	-121.0975
Newcastle	Placer	CA	95603	38.873222	-121.0975
Paradise		CA	95969	39.748225	-121.636811
Paradise		CA	95969	39.748225	-121.636811
Paradise		CA	95969	39.748225	-121.636811
Stockton	San Joaquin	CA	95206	37.925131	-121.275203
Stockton	San Joaquin	CA	95206	37.925131	-121.275203

Stockton	San Joaquin	CA	95206	37.925131	-121.275203
Stockton	San Joaquin	CA	95206	37.925131	-121.275203
Tracy	San Joaquin	CA	95376	37.766147	-121.347997
Tracy	San Joaquin	CA	95376	37.766147	-121.347997
Tracy	San Joaquin	CA	95376	37.766147	-121.347997
Modesto	Stanislaus	CA	95351	37.615722	-121.019472
Modesto	Stanislaus	CA	95351	37.615722	-121.019472
Modesto	Stanislaus	CA	95351	37.615722	-121.019472
Modesto	Stanislaus	CA	95351	37.615722	-121.019472
Modesto	Stanislaus	CA	95351	37.615722	-121.019472
Modesto	Stanislaus	CA	95351	37.615722	-121.019472
Los Molinos	Tehama	CA	96055	40.125497	-122.120283
Los Molinos	Tehama	CA	96055	40.125497	-122.120283
Los Molinos	Tehama	CA	96055	40.125497	-122.120283
Linden	San Joaquin	CA	95236	38.022586	-121.12759
Linden	San Joaquin	CA	95236	38.022586	-121.12759
Linden	San Joaquin	CA	95236	38.022586	-121.12759
Camino	El Dorado	CA	95709	38.739844	-120.693172
Camino	El Dorado	CA	95709	38.739844	-120.693172
Camino	El Dorado	CA	95709	38.739844	-120.693172
Placerville	El Dorado	CA	95667	38.728278	-120.750242
Placerville	El Dorado	CA	95667	38.728278	-120.750242
Placerville	El Dorado	CA	95667	38.728278	-120.750242
Sacramento	Sacramento	CA	95841	38.663333	-121.356667
Sacramento	Sacramento	CA	95841	38.663333	-121.356667
Sacramento	Sacramento	CA	95841	38.663333	-121.356667
Sacramento	Sacramento	CA	95841	38.663333	-121.356667
Sacramento	Sacramento	CA	95841	38.663333	-121.356667
Sacramento	Sacramento	CA	95841	38.663333	-121.356667
Sacramento	Sacramento	CA	95811	38.595533	-121.503056
Sacramento	Sacramento	CA	95811	38.595533	-121.503056
Sacramento	Sacramento	CA	95811	38.595533	-121.503056
Sacramento	Sacramento	CA	95811	38.595533	-121.503056
Woodland	Yolo	CA	95695	38.677361	-121.775069
Woodland	Yolo	CA	95695	38.677361	-121.775069
Woodland	Yolo	CA	95695	38.677361	-121.775069
Fair Oaks	Sacramento	CA	95608	38.653944	-121.314475
Fair Oaks	Sacramento	CA	95608	38.653944	-121.314475
Fair Oaks	Sacramento	CA	95608	38.653944	-121.314475
Fair Oaks	Sacramento	CA	95608	38.653944	-121.314475
Stockton	San Joaquin	CA	95203	37.956805	-121.318444
Stockton	San Joaquin	CA	95203	37.956805	-121.318444
Stockton	San Joaquin	CA	95203	37.956805	-121.318444
Stockton	San Joaquin	CA	95203	37.956805	-121.318444
Clipper Gap	Placer	CA		38.972825	-121.014114
Clipper Gap	Placer	CA		38.972825	-121.014114
Clipper Gap	Placer	CA		38.972825	-121.014114

Campbell	Santa Clara	Ca	95008	37.28633	-121.96
Campbell	Santa Clara	Ca	95008	37.28633	-121.96
Campbell	Santa Clara	Ca	95008	37.28633	-121.96
Burlingame	San Mateo	Ca	94010	37.5936	-122.388
Burlingame	San Mateo	Ca	94010	37.5936	-122.388
Burlingame	San Mateo	Ca	94010	37.5936	-122.388
San Jose	Santa Clara	Ca	95129	37.3107	-122.031
San Jose	Santa Clara	Ca	95129	37.3107	-122.031
San Jose	Santa Clara	Ca	95129	37.3107	-122.031
San Jose	Santa Clara	Ca	95133	37.3627	-121.885
San Jose	Santa Clara	Ca	95133	37.3627	-121.885
San Jose	Santa Clara	Ca	95133	37.3627	-121.885
Mountain View	Santa Clara	Ca	94040	37.368	-122.08
Mountain View	Santa Clara	Ca	94040	37.368	-122.08
Mountain View	Santa Clara	Ca	94040	37.368	-122.08
Sunnyvale	Santa Clara	Ca	94087	37.3693	-122.053
Sunnyvale	Santa Clara	Ca	94087	37.3693	-122.053
Sunnyvale	Santa Clara	Ca	94087	37.3693	-122.053
Loyola	Santa Clara	Ca	94024	37.3476	-122.101
Loyola	Santa Clara	Ca	94024	37.3476	-122.101
Loyola	Santa Clara	Ca	94024	37.3476	-122.101
San Francisco	San Francisco	Ca	94124	37.7421	-122.379
San Francisco	San Francisco	Ca	94124	37.7421	-122.379
San Jose	Santa Clara	Ca	95148	37.3326	-121.79
San Jose	Santa Clara	Ca	95148	37.3326	-121.79
San Jose	Santa Clara	Ca	95148	37.3326	-121.79
Sunnyvale	Santa Clara	Ca	94087	37.35144	-122.0107
Sunnyvale	Santa Clara	Ca	94087	37.35144	-122.0107
Sunnyvale	Santa Clara	Ca	94087	37.35144	-122.0107
San Jose	Santa Clara	Ca	95136	37.27994	-121.83829
San Jose	Santa Clara	Ca	95136	37.27994	-121.83829
San Jose	Santa Clara	Ca	95136	37.27994	-121.83829
San Jose	Santa Clara	Ca	95136	37.27994	-121.83829
San Jose	Santa Clara	Ca	95136	37.27994	-121.83829
San Jose	Santa Clara	Ca	95136	37.27994	-121.83829
San Francisco	San Francisco	Ca	94111	37.7934	-122.4
San Francisco	San Francisco	Ca	94111	37.7934	-122.4
San Francisco	San Francisco	Ca	94111	37.7934	-122.4
San Jose	Santa Clara	Ca	95129	37.30297	-121.97928
San Jose	Santa Clara	Ca	95129	37.30297	-121.97928
San Jose	Santa Clara	Ca	95129	37.30297	-121.97928
South San Francisco	San Mateo	Ca	94080	37.658	-122.391
South San Francisco	San Mateo	Ca	94080	37.658	-122.391
South San Francisco	San Mateo	Ca	94080	37.658	-122.391
San Jose	Santa Clara	Ca	95122	37.317	-121.845
San Jose	Santa Clara	Ca	95122	37.317	-121.845
San Jose	Santa Clara	Ca	95122	37.317	-121.845

San Bruno	San Mateo	Ca	94066	37.6374	-122.412
San Bruno	San Mateo	Ca	94066	37.6374	-122.412
San Bruno	San Mateo	Ca	94066	37.6374	-122.412
San Francisco	San Francisco	Ca	94118	37.7825	-122.448
San Francisco	San Francisco	Ca	94118	37.7825	-122.448
San Francisco	San Francisco	Ca	94118	37.7825	-122.448
San Francisco	San Francisco	Ca	94134	37.712392	-122.407356
San Francisco	San Francisco	Ca	94134	37.712392	-122.407356
San Francisco	San Francisco	Ca	94116	37.7431	-122.47
San Francisco	San Francisco	Ca	94116	37.7431	-122.47
San Francisco	San Francisco	Ca	94116	37.7431	-122.47
San Francisco	San Francisco	Ca	94129	37.8075	-122.476
San Francisco	San Francisco	Ca	94129	37.8075	-122.476
San Francisco	San Francisco	Ca	94121	37.7814	-122.505
San Francisco	San Francisco	Ca	94121	37.7814	-122.505
San Francisco	San Francisco	Ca	94121	37.7814	-122.505
San Francisco	San Francisco	Ca	94112	37.7244	-122.435
San Francisco	San Francisco	Ca	94112	37.7244	-122.435
San Francisco	San Francisco	Ca	94112	37.7244	-122.435
San Francisco	San Francisco	Ca	94116	37.7467	-122.459
San Francisco	San Francisco	Ca	94116	37.7467	-122.459
San Francisco	San Francisco	Ca	94116	37.7467	-122.459
San Francisco	San Francisco	Ca	94117	37.7665	-122.453
San Francisco	San Francisco	Ca	94117	37.7665	-122.453
San Francisco	San Francisco	Ca	94117	37.7665	-122.453
San Francisco	San Francisco	Ca	94108	37.7908	-122.406
San Francisco	San Francisco	Ca	94108	37.7908	-122.406
San Francisco	San Francisco	Ca	94108	37.7908	-122.406
Burlingame	San Mateo	Ca	94010	37.5859	-122.37
Burlingame	San Mateo	Ca	94010	37.5859	-122.37
Burlingame	San Mateo	Ca	94010	37.5859	-122.37
San Francisco	San Francisco	Ca	94112	37.7236	-122.453
San Francisco	San Francisco	Ca	94112	37.7236	-122.453
San Francisco	San Francisco	Ca	94112	37.7236	-122.453
San Francisco	San Francisco	Ca	94122	37.7638	-122.478
San Francisco	San Francisco	Ca	94122	37.7638	-122.478
San Francisco	San Francisco	Ca	94122	37.7638	-122.478
Sausalito	Marin	Ca	94965	37.848214	-122.488036
Sausalito	Marin	Ca	94965	37.848214	-122.488036
San Francisco	San Francisco	Ca	94116	37.7359	-122.503
San Francisco	San Francisco	Ca	94116	37.7359	-122.503
San Francisco	San Francisco	Ca	94116	37.7359	-122.503
San Francisco	San Francisco	Ca	94116	37.7475	-122.475
San Francisco	San Francisco	Ca	94116	37.7475	-122.475
San Francisco	San Francisco	Ca	94116	37.7475	-122.475
San Francisco	San Francisco	Ca	94132	37.7317	-122.474
San Francisco	San Francisco	Ca	94132	37.7317	-122.474

San Francisco	San Francisco	Ca	94124	37.7272	-122.378
San Francisco	San Francisco	Ca	94124	37.7272	-122.378
San Francisco	San Francisco	Ca	94114	37.7669	-122.431
San Francisco	San Francisco	Ca	94114	37.7669	-122.431
San Francisco	San Francisco	Ca	94114	37.7669	-122.431
Daly City	San Mateo	Ca	94005	37.7019	-122.412
Daly City	San Mateo	Ca	94005	37.7019	-122.412
Daly City	San Mateo	Ca	94005	37.7019	-122.412
Brisbane	San Mateo	Ca	94005	37.6736	-122.389
Brisbane	San Mateo	Ca	94005	37.6736	-122.389
Brisbane	San Mateo	Ca	94005	37.6736	-122.389
South San Francisco	San Mateo	Ca	94080	37.6436	-122.405
South San Francisco	San Mateo	Ca	94080	37.6436	-122.405
South San Francisco	San Mateo	Ca	94080	37.6436	-122.405
Morgan Hill	Santa Clara	Ca	95037	37.11718	-121.63858
Morgan Hill	Santa Clara	Ca	95037	37.11718	-121.63858
Morgan Hill	Santa Clara	Ca	95037	37.11718	-121.63858
San Francisco	San Francisco	Ca	94015	37.7867	-122.393
San Francisco	San Francisco	Ca	94015	37.7867	-122.393
San Francisco	San Francisco	Ca	94015	37.7867	-122.393
South San Francisco	San Mateo	Ca	94080	37.6607	-122.405
South San Francisco	San Mateo	Ca	94080	37.6607	-122.405
South San Francisco	San Mateo	Ca	94080	37.6607	-122.405
Pacifica	San Mateo	Ca	94044	37.652084	-122.472504
Pacifica	San Mateo	Ca	94044	37.652084	-122.472504
Pacifica	San Mateo	Ca	94044	37.652084	-122.472504
Daly City	San Mateo	Ca	94014	37.7014	-122.47
Daly City	San Mateo	Ca	94014	37.7014	-122.47
Daly City	San Mateo	Ca	94014	37.7014	-122.47
South San Francisco	San Mateo	Ca	94080	37.6597	-122.439
South San Francisco	San Mateo	Ca	94080	37.6597	-122.439
South San Francisco	San Mateo	Ca	94080	37.6597	-122.439
San Bruno	San Mateo	Ca	94066	37.63	-122.437
San Bruno	San Mateo	Ca	94066	37.63	-122.437
San Bruno	San Mateo	Ca	94066	37.63	-122.437
Daly City	San Mateo	Ca	94014	37.685306	-122.434583
Daly City	San Mateo	Ca	94014	37.685306	-122.434583
Daly City	San Mateo	Ca	94014	37.685306	-122.434583
Daly City	San Mateo	Ca	94015	37.685586	-122.49348
Daly City	San Mateo	Ca	94015	37.685586	-122.49348
Daly City	San Mateo	Ca	94015	37.685586	-122.49348
Daly City	San Mateo	Ca	94015	37.685586	-122.49348
Daly City	San Mateo	Ca	94080	37.6511	-122.453
Daly City	San Mateo	Ca	94080	37.6511	-122.453
Daly City	San Mateo	Ca	94080	37.6511	-122.453
San Bruno	San Mateo	Ca	94066	37.613822	-122.425806
San Bruno	San Mateo	Ca	94066	37.613822	-122.425806
San Bruno	San Mateo	Ca	94066	37.613822	-122.425806

San Bruno	San Mateo	Ca	94046	37.6222	-122.446
San Bruno	San Mateo	Ca	94046	37.6222	-122.446
San Bruno	San Mateo	Ca	94046	37.6222	-122.446
Millbrae	San Mateo	Ca	94030	37.60525	-122.39528
Millbrae	San Mateo	Ca	94030	37.60525	-122.39528
Millbrae	San Mateo	Ca	94030	37.60525	-122.39528
Millbrae	San Mateo	Ca	94030	37.5902	-122.412
Millbrae	San Mateo	Ca	94030	37.5902	-122.412
Burlingame	San Mateo	Ca	94010	37.56955	-122.394797
Burlingame	San Mateo	Ca	94010	37.56955	-122.394797
Burlingame	San Mateo	Ca	94010	37.56955	-122.394797
Burlingame	San Mateo	Ca	94010	37.5947	-122.364
Burlingame	San Mateo	Ca	94010	37.5947	-122.364
Burlingame	San Mateo	Ca	94010	37.5947	-122.364
Burlingame	San Mateo	Ca	94010	37.5784	-122.348
Burlingame	San Mateo	Ca	94010	37.5784	-122.348
Burlingame	San Mateo	Ca	94010	37.5784	-122.348
San Francisco	San Francisco	Ca	94109	37.7881	-122.416
San Francisco	San Francisco	Ca	94109	37.7881	-122.416
San Francisco	San Francisco	Ca	94109	37.7881	-122.416
Hillsborough	San Mateo	Ca	94010	37.555272	-122.379803
Hillsborough	San Mateo	Ca	94010	37.555272	-122.379803
Hillsborough	San Mateo	Ca	94010	37.555272	-122.379803
San Bruno	San Mateo	Ca	94011	37.6242	-122.414
San Bruno	San Mateo	Ca	94011	37.6242	-122.414
San Bruno	San Mateo	Ca	94011	37.6242	-122.414
San Carlos	San Mateo	Ca	94040	37.4924	-122.298
San Carlos	San Mateo	Ca	94040	37.4924	-122.298
San Mateo	San Mateo	Ca	94402	37.5618	-122.325
San Mateo	San Mateo	Ca	94402	37.5618	-122.325
San Mateo	San Mateo	Ca	94402	37.5618	-122.325
San Mateo	San Mateo	Ca	94402	37.5618	-122.325
Woodside	San Mateo	Ca	94062	37.4349	-122.243
Woodside	San Mateo	Ca	94062	37.4349	-122.243
Woodside	San Mateo	Ca	94062	37.4349	-122.243
Foster City	San Mateo	Ca	94404	37.57073	-122.26824
Foster City	San Mateo	Ca	94404	37.57073	-122.26824
Foster City	San Mateo	Ca	94404	37.57073	-122.26824
San Mateo	San Mateo	Ca	94404	37.5561	-122.288
San Mateo	San Mateo	Ca	94404	37.5561	-122.288
San Mateo	San Mateo	Ca	94404	37.5561	-122.288
Highlands-Baywood Park	San Mateo	Ca	94402	37.529689	-122.34105
Highlands-Baywood Park	San Mateo	Ca	94402	37.529689	-122.34105
Highlands-Baywood Park	San Mateo	Ca	94402	37.529689	-122.34105
San Mateo	San Mateo	Ca	94403	37.5372	-122.328
San Mateo	San Mateo	Ca	94403	37.5372	-122.328
San Mateo	San Mateo	Ca	94403	37.5372	-122.328

Belmont	San Mateo	Ca	94002	37.51995	-122.30721
Belmont	San Mateo	Ca	94002	37.51995	-122.30721
Belmont	San Mateo	Ca	94002	37.51995	-122.30721
Belmont	San Mateo	Ca	94002	37.512958	-122.29215
Belmont	San Mateo	Ca	94002	37.512958	-122.29215
Belmont	San Mateo	Ca	94002	37.512958	-122.29215
Santa Clara	Santa Clara	Ca	95050	37.3412	-121.969
Santa Clara	Santa Clara	Ca	95050	37.3412	-121.969
Santa Clara	Santa Clara	Ca	95050	37.3412	-121.969
Redwood City	San Mateo	Ca	94062	37.4703	-122.291
San Carlos	San Mateo	Ca	94070	37.5168	-122.26
San Carlos	San Mateo	Ca	94070	37.5168	-122.26
San Carlos	San Mateo	Ca	94070	37.5168	-122.26
San Carlos	San Mateo	Ca	94403	37.4992	-122.287
San Carlos	San Mateo	Ca	94403	37.4992	-122.287
San Carlos	San Mateo	Ca	94403	37.4992	-122.287
San Carlos	San Mateo	Ca	94070	37.491944	-122.27545
San Carlos	San Mateo	Ca	94070	37.491944	-122.27545
San Carlos	San Mateo	Ca	94070	37.491944	-122.27545
San Carlos	San Mateo	Ca	94070	37.4978	-122.246
San Carlos	San Mateo	Ca	94070	37.4978	-122.246
San Carlos	San Mateo	Ca	94070	37.4978	-122.246
Redwood City	San Mateo	Ca	94062	37.470017	-122.2456
Redwood City	San Mateo	Ca	94062	37.470017	-122.2456
Redwood City	San Mateo	Ca	94062	37.470017	-122.2456
Woodside	San Mateo	Ca	94061	37.4469	-122.265
Woodside	San Mateo	Ca	94061	37.4469	-122.265
Daly City	San Mateo	Ca	94015	37.663333	-122.467222
Daly City	San Mateo	Ca	94015	37.663333	-122.467222
Daly City	San Mateo	Ca	94015	37.663333	-122.467222
Redwood City	San Mateo	Ca	94063	37.4794	-122.218
Redwood City	San Mateo	Ca	94063	37.4794	-122.218
Redwood City	San Mateo	Ca	94063	37.4794	-122.218
Redwood City	San Mateo	Ca	94063	37.4794	-122.218
Redwood City	San Mateo	Ca	94063	37.4794	-122.218
Redwood City	San Mateo	Ca	94063	37.4794	-122.218
Redwood City	San Mateo	Ca	94061	37.4536	-122.229
Redwood City	San Mateo	Ca	94061	37.4536	-122.229
Redwood City	San Mateo	Ca	94061	37.4536	-122.229
Menlo Park	San Mateo	Ca	94025	37.4739	-122.189
Menlo Park	San Mateo	Ca	94025	37.4739	-122.189
Menlo Park	San Mateo	Ca	94025	37.4739	-122.189
East Palo Alto	Santa Clara	Ca	94303	37.4672	-122.152
East Palo Alto	Santa Clara	Ca	94303	37.4672	-122.152
East Palo Alto	Santa Clara	Ca	94303	37.4672	-122.152
Menlo Park	San Mateo	Ca	94025	37.4817	-122.152
Menlo Park	San Mateo	Ca	94025	37.4817	-122.152

Menlo Park	San Mateo	Ca	94025	37.4817	-122.152
Menlo Park	San Mateo	Ca	94025	37.4522	-122.19
Menlo Park	San Mateo	Ca	94025	37.4522	-122.19
Menlo Park	San Mateo	Ca	94025	37.4522	-122.19
Woodside	San Mateo	Ca	94062	37.4283	-122.257
Woodside	San Mateo	Ca	94062	37.4283	-122.257
Woodside	San Mateo	Ca	94062	37.4283	-122.257
Palo Alto	Santa Clara	Ca	94306	37.4263	-122.141
Palo Alto	Santa Clara	Ca	94306	37.4263	-122.141
Palo Alto	Santa Clara	Ca	94306	37.4263	-122.141
Palo Alto	Santa Clara	Ca	94303	37.4461	-122.118
Palo Alto	Santa Clara	Ca	94303	37.4461	-122.118
Palo Alto	Santa Clara	Ca	94303	37.4461	-122.118
Palo Alto	Santa Clara	Ca	94301	37.447	-122.168
Palo Alto	Santa Clara	Ca	94301	37.447	-122.168
Palo Alto	Santa Clara	Ca	94301	37.447	-122.168
Los Altos Hills	Santa Clara	Ca	94022	37.3754	-122.146
Los Altos Hills	Santa Clara	Ca	94022	37.3754	-122.146
Los Altos Hills	Santa Clara	Ca	94022	37.3754	-122.146
Mountain View	Santa Clara	Ca	94043	37.4273	-122.098
Mountain View	Santa Clara	Ca	94043	37.4273	-122.098
Mountain View	Santa Clara	Ca	94043	37.4273	-122.098
Mountain View	Santa Clara	Ca	94040	37.401	-122.111
Mountain View	Santa Clara	Ca	94040	37.401	-122.111
Mountain View	Santa Clara	Ca	94040	37.401	-122.111
Mountain View	Santa Clara	Ca	94040	37.401	-122.111
Palo Alto	Santa Clara	Ca	94304	37.4172	-122.199
Palo Alto	Santa Clara	Ca	94304	37.4172	-122.199
Palo Alto	Santa Clara	Ca	94304	37.4172	-122.199
Los Altos Hills	Santa Clara	Ca	94022	37.3631	-122.132
Los Altos Hills	Santa Clara	Ca	94022	37.3631	-122.132
Los Altos Hills	Santa Clara	Ca	94022	37.3631	-122.132
Los Altos Hills	Santa Clara	Ca	94022	37.3905	-122.164
Los Altos Hills	Santa Clara	Ca	94022	37.3905	-122.164
Los Altos Hills	Santa Clara	Ca	94022	37.3905	-122.164
Los Altos	Santa Clara	Ca	94024	37.3619	-122.1
Los Altos	Santa Clara	Ca	94024	37.3619	-122.1
Los Altos	Santa Clara	Ca	94024	37.3619	-122.1
Mountain View	Santa Clara	Ca	94041	37.3819	-122.071
Mountain View	Santa Clara	Ca	94041	37.3819	-122.071
Mountain View	Santa Clara	Ca	94041	37.3819	-122.071
Mountain View	Santa Clara	Ca	94043	37.4033	-122.069
Mountain View	Santa Clara	Ca	94043	37.4033	-122.069
Mountain View	Santa Clara	Ca	94043	37.4033	-122.069
Los Altos	Santa Clara	Ca	94022	37.379	-122.118
Los Altos	Santa Clara	Ca	94022	37.379	-122.118
Los Altos	Santa Clara	Ca	94022	37.379	-122.118

Palo Alto	Santa Clara	Ca	94304	37.3969	-122.142
Palo Alto	Santa Clara	Ca	94304	37.3969	-122.142
Palo Alto	Santa Clara	Ca	94304	37.3969	-122.142
Santa Clara	Santa Clara	Ca	95051	37.3514	-121.994
Santa Clara	Santa Clara	Ca	95051	37.3514	-121.994
Santa Clara	Santa Clara	Ca	95051	37.3514	-121.994
Campbell	Santa Clara	Ca	95008	37.285	-121.98
Campbell	Santa Clara	Ca	95008	37.285	-121.98
Campbell	Santa Clara	Ca	95008	37.285	-121.98
Cupertino	Santa Clara	Ca	95014	37.3303	-122.052
Cupertino	Santa Clara	Ca	95014	37.3303	-122.052
Cupertino	Santa Clara	Ca	95014	37.3303	-122.052
Los Altos	Santa Clara	Ca	94024	37.3332	-122.075
Los Altos	Santa Clara	Ca	94024	37.3332	-122.075
Los Altos	Santa Clara	Ca	94024	37.3332	-122.075
San Jose	Santa Clara	Ca	95051	37.3236	-121.968
San Jose	Santa Clara	Ca	95051	37.3236	-121.968
San Jose	Santa Clara	Ca	95051	37.3236	-121.968
San Jose	Santa Clara	Ca	95121	37.3219	-121.8
San Jose	Santa Clara	Ca	95121	37.3219	-121.8
San Jose	Santa Clara	Ca	95121	37.3219	-121.8
San Jose	Santa Clara	Ca	95121	37.3219	-121.8
San Jose	Santa Clara	Ca	95121	37.3219	-121.8
San Jose	Santa Clara	Ca	95121	37.3219	-121.8
San Jose	Santa Clara	Ca	95121	37.3219	-121.8
San Jose	Santa Clara	Ca	95128	37.3161	-121.947
San Jose	Santa Clara	Ca	95128	37.3161	-121.947
San Jose	Santa Clara	Ca	95128	37.3161	-121.947
San Jose	Santa Clara	Ca	95128	37.3167	-121.916
San Jose	Santa Clara	Ca	95128	37.3167	-121.916
San Jose	Santa Clara	Ca	95128	37.3167	-121.916
San Jose	Santa Clara	Ca	95128	37.3167	-121.916
Millbrae	San Mateo	Ca	94030	37.6015	-122.419
Millbrae	San Mateo	Ca	94030	37.6015	-122.419
Millbrae	San Mateo	Ca	94030	37.6015	-122.419
Sunnyvale	Santa Clara	Ca	94089	37.4056	-121.993
Sunnyvale	Santa Clara	Ca	94089	37.4056	-121.993
Sunnyvale	Santa Clara	Ca	94089	37.4056	-121.993
Sunnyvale	Santa Clara	Ca	94086	37.3711	-121.992
Sunnyvale	Santa Clara	Ca	94086	37.3711	-121.992
Sunnyvale	Santa Clara	Ca	94086	37.3711	-121.992
Santa Clara	Santa Clara	Ca	95053	37.3471	-121.9402
Santa Clara	Santa Clara	Ca	95053	37.3471	-121.9402
Santa Clara	Santa Clara	Ca	95053	37.3471	-121.9402
Sunnyvale	Santa Clara	Ca	94087	37.3692	-122.036
Sunnyvale	Santa Clara	Ca	94087	37.3692	-122.036
Sunnyvale	Santa Clara	Ca	94087	37.3692	-122.036
San Jose	Santa Clara	Ca	95133	37.3667	-121.861
San Jose	Santa Clara	Ca	95133	37.3667	-121.861

San Jose	Santa Clara	Ca	95133	37.3667	-121.861
San Jose	Santa Clara	Ca	95110	37.3714	-121.919
San Jose	Santa Clara	Ca	95110	37.3714	-121.919
San Jose	Santa Clara	Ca	95110	37.3714	-121.919
San Jose	Santa Clara	Ca	95177	37.3223	-121.997
San Jose	Santa Clara	Ca	95177	37.3223	-121.997
San Jose	Santa Clara	Ca	95177	37.3223	-121.997
Saratoga	Santa Clara	Ca	95070	37.2881	-122.032
Saratoga	Santa Clara	Ca	95070	37.2881	-122.032
Saratoga	Santa Clara	Ca	95070	37.2881	-122.032
Sunnyvale	Santa Clara	Ca	94087	37.3528	-122.06
Sunnyvale	Santa Clara	Ca	94087	37.3528	-122.06
Sunnyvale	Santa Clara	Ca	94087	37.3528	-122.06
Cupertino	Santa Clara	Ca	95014	37.3323	-122.01851
Cupertino	Santa Clara	Ca	95014	37.3323	-122.01851
Cupertino	Santa Clara	Ca	95014	37.3323	-122.01851
Saratoga	Santa Clara	Ca	95070	37.27012	-121.99318
Saratoga	Santa Clara	Ca	95070	37.27012	-121.99318
Saratoga	Santa Clara	Ca	95070	37.27012	-121.99318
Campbell	Santa Clara	Ca	95008	37.2975	-121.932
Campbell	Santa Clara	Ca	95008	37.2975	-121.932
Campbell	Santa Clara	Ca	95008	37.2975	-121.932
Los Gatos	Santa Clara	Ca	95032	37.2553	-121.951
Los Gatos	Santa Clara	Ca	95032	37.2553	-121.951
Los Gatos	Santa Clara	Ca	95032	37.2553	-121.951
Santa Clara	Santa Clara	Ca	95054	37.3868	-121.956
Santa Clara	Santa Clara	Ca	95054	37.3868	-121.956
Santa Clara	Santa Clara	Ca	95054	37.3868	-121.956
Sunnyvale	Santa Clara	Ca	94085	37.3836	-121.998
Sunnyvale	Santa Clara	Ca	94085	37.3836	-121.998
Sunnyvale	Santa Clara	Ca	94085	37.3836	-121.998
Sunnyvale	Santa Clara	Ca	94085	37.3875	-122.036
Sunnyvale	Santa Clara	Ca	94085	37.3875	-122.036
Sunnyvale	Santa Clara	Ca	94085	37.3875	-122.036
San Jose	Santa Clara	Ca	95131	37.3969	-121.908
San Jose	Santa Clara	Ca	95131	37.3969	-121.908
San Jose	Santa Clara	Ca	95131	37.3969	-121.908
San Jose	Santa Clara	Ca	95125	37.2983	-121.871
San Jose	Santa Clara	Ca	95125	37.2983	-121.871
San Jose	Santa Clara	Ca	95125	37.2983	-121.871
San Jose	Santa Clara	Ca	95122	37.3189	-121.829
San Jose	Santa Clara	Ca	95122	37.3189	-121.829
San Jose	Santa Clara	Ca	95122	37.3189	-121.829
San Jose	Santa Clara	Ca	95111	37.2992	-121.847
San Jose	Santa Clara	Ca	95111	37.2992	-121.847
San Jose	Santa Clara	Ca	95111	37.2992	-121.847
San Jose	Santa Clara	Ca	95112	37.3614	-121.897

San Jose	Santa Clara	Ca	95112	37.3614	-121.897
San Jose	Santa Clara	Ca	95112	37.3614	-121.897
San Jose	Santa Clara	Ca	95119	37.208897	-121.775192
San Jose	Santa Clara	Ca	95119	37.208897	-121.775192
San Jose	Santa Clara	Ca	95119	37.208897	-121.775192
San Jose	Santa Clara	Ca	95112	37.3428	-121.878
San Jose	Santa Clara	Ca	95112	37.3428	-121.878
San Jose	Santa Clara	Ca	95112	37.3428	-121.878
San Jose	Santa Clara	Ca	95112	37.3428	-121.878
San Jose	Santa Clara	Ca	95112	37.3428	-121.878
San Jose	Santa Clara	Ca	95112	37.3428	-121.878
San Jose	Santa Clara	Ca	95122	37.3375	-121.854
San Jose	Santa Clara	Ca	95122	37.3375	-121.854
San Jose	Santa Clara	Ca	95122	37.3375	-121.854
San Jose	Santa Clara	Ca	95126	37.3198	-121.903
San Jose	Santa Clara	Ca	95126	37.3198	-121.903
San Jose	Santa Clara	Ca	95126	37.3198	-121.903
San Jose	Santa Clara	Ca	95116	37.3532	-121.833
San Jose	Santa Clara	Ca	95116	37.3532	-121.833
San Jose	Santa Clara	Ca	95116	37.3532	-121.833
San Jose	Santa Clara	Ca	95111	37.2761	-121.826
San Jose	Santa Clara	Ca	95111	37.2761	-121.826
San Jose	Santa Clara	Ca	95111	37.2761	-121.826
San Jose	Santa Clara	Ca	95125	37.2972	-121.913
San Jose	Santa Clara	Ca	95125	37.2972	-121.913
San Jose	Santa Clara	Ca	95125	37.2972	-121.913
San Jose	Santa Clara	Ca	95125	37.3069	-121.901
San Jose	Santa Clara	Ca	95125	37.3069	-121.901
San Jose	Santa Clara	Ca	95125	37.3069	-121.901
San Jose	Santa Clara	Ca	95148	37.3378	-121.818
San Jose	Santa Clara	Ca	95148	37.3378	-121.818
San Jose	Santa Clara	Ca	95148	37.3378	-121.818
San Jose	Santa Clara	Ca	95136	37.2833	-121.87
San Jose	Santa Clara	Ca	95136	37.2833	-121.87
San Jose	Santa Clara	Ca	95136	37.2833	-121.87
San Jose	Santa Clara	Ca	95124	37.2661	-121.915
San Jose	Santa Clara	Ca	95124	37.2661	-121.915
San Jose	Santa Clara	Ca	95124	37.2661	-121.915
San Jose	Santa Clara	Ca	95123	37.2492	-121.869
San Jose	Santa Clara	Ca	95123	37.2492	-121.869
San Jose	Santa Clara	Ca	95123	37.2492	-121.869
San Jose	Santa Clara	Ca	95120	37.2319	-121.867
San Jose	Santa Clara	Ca	95120	37.2319	-121.867
San Jose	Santa Clara	Ca	95120	37.2319	-121.867
San Jose	Santa Clara	Ca	95112	37.3194	-121.869
San Jose	Santa Clara	Ca	95112	37.3194	-121.869
San Jose	Santa Clara	Ca	95112	37.3194	-121.869

Los Angeles	Los Angeles	CA	90063-2518	34.05687	-118.19243
Los Angeles	Los Angeles	CA	90063-2518	34.05687	-118.19243
Los Angeles	Los Angeles	CA	90063-2518	34.05687	-118.19243
Los Angeles	Los Angeles	CA	90063-2518	34.05687	-118.19243
Los Angeles	Los Angeles	CA	90063-2518	34.05687	-118.19243
Los Angeles	Los Angeles	CA	90012	34.066719	-118.248886
Los Angeles	Los Angeles	CA	90012	34.066719	-118.248886
Los Angeles	Los Angeles	CA	90012	34.066719	-118.248886
Los Angeles	Los Angeles	CA	90033-2646	34.0516	-118.2173
Los Angeles	Los Angeles	CA	90033-2646	34.0516	-118.2173
Los Angeles	Los Angeles	CA	90033-2646	34.0516	-118.2173
Los Angeles	Los Angeles	CA	90033-2646	34.0516	-118.2173
Los Angeles	Los Angeles	CA	90033-2646	34.0516	-118.2173
Los Angeles	Los Angeles	CA	90033-2646	34.0516	-118.2173
Los Angeles	Los Angeles	CA	90026-0176	34.07764	-118.2611
Los Angeles	Los Angeles	CA	90026-0176	34.07764	-118.2611
Los Angeles	Los Angeles	CA	90026-0176	34.07764	-118.2611
Los Angeles	Los Angeles	CA	90026-0176	34.07764	-118.2611
Los Angeles	Los Angeles	CA	90026-0176	34.07764	-118.2611
Los Angeles	Los Angeles	CA	90026-0176	34.07764	-118.2611
Los Angeles	Los Angeles	CA	90049	34.123786	-118.481486
Los Angeles	Los Angeles	CA	90049	34.123786	-118.481486
Los Angeles	Los Angeles	CA	90049	34.123786	-118.481486
Los Angeles	Los Angeles	CA	90046	34.097133	-118.350089
Los Angeles	Los Angeles	CA	90046	34.097133	-118.350089
Los Angeles	Los Angeles	CA	90046	34.097133	-118.350089
Fillmore	Ventura	CA	93015	34.38384	-118.82235
Fillmore	Ventura	CA	93015	34.38384	-118.82235
Fillmore	Ventura	CA	93015	34.38384	-118.82235
Los Angeles	Los Angeles	CA	90023	34.04694	-118.20528
Los Angeles	Los Angeles	CA	90023	34.04286	-118.20779
Los Angeles	Los Angeles	CA	90023	34.04491	-118.21058
Los Angeles	Los Angeles	CA	90023	34.0632	-118.20297
Los Angeles	Los Angeles	CA	90023	34.05336	-118.2025
Los Angeles	Los Angeles	CA	90023	34.05033	-118.20671
Los Angeles	Los Angeles	CA	90057	34.06285	-118.25408
Los Angeles	Los Angeles	CA	90057	34.05747	-118.26198
Los Angeles	Los Angeles	CA	90057	34.06349	-118.26108
Los Angeles	Los Angeles	CA	90057	34.05814	-118.26686
Los Angeles	Los Angeles	CA	90057	34.0608	-118.2727
Los Angeles	Los Angeles	CA	90057	34.05495	-118.26805
Los Angeles	Los Angeles	CA	90023	34.05553	-118.2488
Los Angeles	Los Angeles	CA	90023	34.052778	-118.233889
Los Angeles	Los Angeles	CA	90023	34.052222	-118.23917
Los Angeles	Los Angeles	CA	90023	34.05081	-118.24461
Los Angeles	Los Angeles	CA	90023	34.039444	-118.249722
Los Angeles	Los Angeles	CA	90023	34.04483	-118.25044

Los Angeles	Los Angeles	CA	90033-3110	34.04367	-118.20136
Los Angeles	Los Angeles	CA	90033-3110	34.04367	-118.20136
Los Angeles	Los Angeles	CA	90033-3110	34.04367	-118.20136
Los Angeles	Los Angeles	CA	90033-3110	34.04367	-118.20136
Los Angeles	Los Angeles	CA	90033-3110	34.04367	-118.20136
Los Angeles	Los Angeles	CA	90033-3110	34.04367	-118.20136
Fillmore	Ventura	CA	93015	34.395	-118.7148
Fillmore	Ventura	CA	93015	34.395	-118.7148
Fillmore	Ventura	CA	93015	34.395	-118.7148
Sun Valley	Los Angeles	CA	91352	34.239694	-118.389778
Sun Valley	Los Angeles	CA	91352	34.239694	-118.389778
Sun Valley	Los Angeles	CA	91352	34.239694	-118.389778
Monterey Park	Los Angeles	CA	91754-2104	34.0593	-118.164
Monterey Park	Los Angeles	CA	91754-2104	34.0593	-118.164
Monterey Park	Los Angeles	CA	91754-2104	34.0593	-118.164
La Crescenta	Los Angeles	CA	91214-3455	34.227119	-118.246678
La Crescenta	Los Angeles	CA	91214-3455	34.227119	-118.246678
La Crescenta	Los Angeles	CA	91214-3455	34.227119	-118.246678
Dustin Acres	kern	CA	93268	35.26239	-119.34909
Dustin Acres	kern	CA	93268	35.26239	-119.34909
Dustin Acres	kern	CA	93268	35.26239	-119.34909
Bakersfield (uninc)	Kern	CA	93312	35.357236	-119.182422
Bakersfield (uninc)	Kern	CA	93312	35.357236	-119.182422
Bakersfield (uninc)	Kern	CA	93312	35.357236	-119.182422
Los Angeles	Los Angeles	CA	90013-1810	34.04517	-118.23444
Los Angeles	Los Angeles	CA	90013-1810	34.04517	-118.23444
Los Angeles	Los Angeles	CA	90013-1810	34.04517	-118.23444
Los Angeles	Los Angeles	CA	90013-1810	34.04517	-118.23444
Los Angeles	Los Angeles	CA	90013-1810	34.04517	-118.23444
Los Angeles	Los Angeles	CA	90013-1810	34.04517	-118.23444
Palmdale (unincorp)	Los Angeles	CA	93550	34.529492	-118.046297
Palmdale (unincorp)	Los Angeles	CA	93550	34.529492	-118.046297
Palmdale (unincorp)	Los Angeles	CA	93550	34.529492	-118.046297
Los Angeles	Los Angeles	CA	90036-2139	34.0446	-118.1864
Los Angeles	Los Angeles	CA	90036-2139	34.0446	-118.1864
Los Angeles	Los Angeles	CA	90036-2139	34.0446	-118.1864
Los Angeles	Los Angeles	CA	90036-2139	34.0446	-118.1864
Los Angeles	Los Angeles	CA	90036-2139	34.0446	-118.1864
Los Angeles	Los Angeles	CA	90036-2139	34.0446	-118.1864
Palmdale	Los Angeles	CA	93550	34.56965	-118.116378
Palmdale	Los Angeles	CA	93550	34.56965	-118.116378
Palmdale	Los Angeles	CA	93550	34.56965	-118.116378
Palmdale	Los Angeles	CA	93550	34.56965	-118.116378
Palmdale	Los Angeles	CA	93550	34.56965	-118.116378
Palmdale	Los Angeles	CA	93550	34.56965	-118.116378
Los Angeles	Los Angeles	CA	90026-2125	34.08206	-118.27175
Los Angeles	Los Angeles	CA	90026-2125	34.08206	-118.27175

Los Angeles	Los Angeles	CA	90026-2125	34.08206	-118.27175
Los Angeles	Los Angeles	CA	90033-3816	34.03953	-118.22031
Los Angeles	Los Angeles	CA	90033-3816	34.03953	-118.22031
Los Angeles	Los Angeles	CA	90033-3816	34.03953	-118.22031
Los Angeles	Los Angeles	CA	90057-2402	34.06547	-118.26842
Los Angeles	Los Angeles	CA	90057-2402	34.06547	-118.26842
Los Angeles	Los Angeles	CA	90057-2402	34.06547	-118.26842
Los Angeles	Los Angeles	CA	90057-2402	34.06547	-118.26842
Los Angeles	Los Angeles	CA	90057-2402	34.06547	-118.26842
Los Angeles	Los Angeles	CA	90057-2402	34.06547	-118.26842
Los Angeles	Los Angeles	CA	90013-1902	34.05028	-118.25267
Los Angeles	Los Angeles	CA	90013-1902	34.05028	-118.25267
Los Angeles	Los Angeles	CA	90013-1902	34.05028	-118.25267
Los Angeles	Los Angeles	CA	90071-1902	34.05056	-118.25311
Los Angeles	Los Angeles	CA	90071-1902	34.05056	-118.25311
Los Angeles	Los Angeles	CA	90071-1902	34.05056	-118.25311
Los Angeles	Los Angeles	CA	90026-3873	34.07555	-118.2737
Los Angeles	Los Angeles	CA	90026-3873	34.07555	-118.2737
Los Angeles	Los Angeles	CA	90026-3873	34.07555	-118.2737
				34.03806	-118.18917
				34.03778	-118.18343
				34.07785	-118.15756
				34.0814	-118.1645
				34.11075	-118.20636
				34.10183	-118.2033
Los Angeles	Los Angeles	CA	90023	34.03609	-118.19283
Los Angeles	Los Angeles	CA	90023	34.04497	-118.19732
Los Angeles	Los Angeles	CA	90023	34.04724	-118.19793
Los Angeles	Los Angeles	CA	90023	34.04042	-118.21157
Los Angeles	Los Angeles	CA	90023	34.03805	-118.20816
Los Angeles	Los Angeles	CA	90023	34.03445	-118.21541
Van Nuys	Los Angeles	CA	91406	34.2572	-118.5532
Van Nuys	Los Angeles	CA	91406	34.26467	-118.53624
Van Nuys	Los Angeles	CA	91406	34.27699	-118.5198
Van Nuys	Los Angeles	CA	91406	34.19992	-118.49237
Van Nuys	Los Angeles	CA	91406	34.2659	-118.52339
Van Nuys	Los Angeles	CA	91406	34.2734	-118.50985
Van Nuys	Los Angeles	CA	91406	34.27928	-118.48021
Van Nuys	Los Angeles	CA	91406	34.235834	-118.511112
Van Nuys	Los Angeles	CA	91406	34.24292	-118.50198
Van Nuys	Los Angeles	CA	91406	34.23215	-118.49456
Van Nuys	Los Angeles	CA	91406	34.22846	-118.51352
Van Nuys	Los Angeles	CA	91406	34.22824	-118.4807
Van Nuys	Los Angeles	CA	91406	34.23938	-118.48818
Los Angeles	Los Angeles	Ca	90023	34.045833	-118.256389
Los Angeles	Los Angeles	Ca	90023	34.04367	-118.26177
Los Angeles	Los Angeles	Ca	90023	34.04889	-118.260556

Los Angeles	Los Angeles	Ca	90023	34.0396	-118.25556
Los Angeles	Los Angeles	Ca	90023	34.04162	-118.26732
Los Angeles	Los Angeles	Ca	90023	34.041667	-118.258611
Los Angeles	Los Angeles	CA	90063-2902	34.03331	-118.1958
Los Angeles	Los Angeles	CA	90063-2902	34.03331	-118.1958
Los Angeles	Los Angeles	CA	90063-2902	34.03331	-118.1958
Los Angeles	Los Angeles	CA	90063-2902	34.03331	-118.1958
Los Angeles	Los Angeles	CA	90063-2902	34.03331	-118.1958
Los Angeles	Los Angeles	CA	90063-2902	34.03331	-118.1958
Palmdale	Los Angeles	CA	93551	34.625128	-118.221206
Palmdale	Los Angeles	CA	93551	34.625128	-118.221206
Palmdale	Los Angeles	CA	93551	34.625128	-118.221206
Van Nuys	Los Angeles	CA	91406	34.27416	-118.59663
Van Nuys	Los Angeles	CA	91406	34.2683	-118.5883
Van Nuys	Los Angeles	CA	91406	34.2725	-118.57889
Van Nuys	Los Angeles	CA	91406	34.29419	-118.52097
Van Nuys	Los Angeles	CA	91406	34.29378	-118.50212
Van Nuys	Los Angeles	CA	91406	34.28807	-118.49149
Van Nuys	Los Angeles	CA	91406	34.21407	-118.53164
Van Nuys	Los Angeles	CA	91406	34.21027	-118.53747
Van Nuys	Los Angeles	CA	91406	34.20935	-118.5317
Van Nuys	Los Angeles	CA	91406	34.23043	-118.45038
Van Nuys	Los Angeles	CA	91406	34.22634	-118.45747
Van Nuys	Los Angeles	CA	91406	34.22133	-118.46361
Van Nuys	Los Angeles	CA	91406	34.24658	-118.46978
Van Nuys	Los Angeles	CA	91406	34.24264	-118.46409
Van Nuys	Los Angeles	CA	91406	34.24685	-118.46099
Van Nuys	Los Angeles	CA	91406	34.28233	-118.39753
Van Nuys	Los Angeles	CA	91406	34.2765	-118.40296
Van Nuys	Los Angeles	CA	91406	34.26075	-118.41946
Van Nuys	Los Angeles	CA	91406	34.25257	-118.42253
Palmdale	Los Angeles	CA	93550	34.553911	-118.087908
Palmdale	Los Angeles	CA	93550	34.553911	-118.087908
Palmdale	Los Angeles	CA	93550	34.553911	-118.087908
Quartz Hill	Los Angeles	CA	93536	34.647	-118.22
Quartz Hill	Los Angeles	CA	93536	34.647	-118.22
Quartz Hill	Los Angeles	CA	93536	34.647	-118.22
Los Angeles	Los Angeles	CA	90021-1039	34.03703	-118.24058
Los Angeles	Los Angeles	CA	90021-1039	34.03703	-118.24058
Los Angeles	Los Angeles	CA	90021-1039	34.03703	-118.24058
Los Angeles	Los Angeles	CA	90021-1039	34.03703	-118.24058
Los Angeles	Los Angeles	CA	90021-1039	34.03703	-118.24058
Los Angeles	Los Angeles	CA	90021-1039	34.03703	-118.24058
Lancaster	Los Angeles	CA	93535	34.702719	-118.122928
Lancaster	Los Angeles	CA	93535	34.702719	-118.122928
Lancaster	Los Angeles	CA	93535	34.702719	-118.122928
Lancaster	Los Angeles	CA	93536	34.66209	-118.17924

Lancaster	Los Angeles	CA	93536	34.66209	-118.17924
Lancaster	Los Angeles	CA	93536	34.66209	-118.17924
Bakersfield	Kern	CA	93304	35.317	-119.0279
Bakersfield	Kern	CA	93304	35.317	-119.0279
Bakersfield	Kern	CA	93304	35.317	-119.0279
				34.16329	-118.53454
				34.17234	-118.51222
				34.18937	-118.49612
				34.18869	-118.48143
				34.19395	-118.51945
				34.18714	-118.53864
Palmdale	Los Angeles	CA	93551	34.59743	-118.14942
Palmdale	Los Angeles	CA	93551	34.59743	-118.14942
Palmdale	Los Angeles	CA	93551	34.59743	-118.14942
Van Nuys	Los Angeles	CA	91406	34.23065	-118.53247
Van Nuys	Los Angeles	CA	91406	34.22204	-118.52795
Van Nuys	Los Angeles	CA	91406	34.2318	-118.5231
				34.1971	-118.54913
				34.22462	-118.59274
				34.2291	-118.56822
				34.2186	-118.5579
				34.21031	-118.5803
				34.20047	-118.58424
				34.28257	-118.3923
				34.27901	-118.41146
				34.24397	-118.41617
				34.25283	-118.41675
				34.2574	-118.44123
				34.24775	-118.43266
Los Angeles	Los Angeles	CA	90023	34.0312	-118.20836
Lancaster	Los Angeles	CA	93535	34.674119	-118.111478
Lancaster	Los Angeles	CA	93535	34.674119	-118.111478
Lancaster	Los Angeles	CA	93535	34.674119	-118.111478
Lancaster	Los Angeles	CA	93536	34.690369	-118.110778
Lancaster	Los Angeles	CA	93536	34.690369	-118.110778
Lancaster	Los Angeles	CA	93536	34.690369	-118.110778
Los Angeles	Los Angeles	CA	90022-1116	34.04092	-118.16825
Los Angeles	Los Angeles	CA	90022-1116	34.04092	-118.16825
Los Angeles	Los Angeles	CA	90022-1116	34.04092	-118.16825
Los Angeles	Los Angeles	CA	90022-1116	34.04092	-118.16825
Los Angeles	Los Angeles	CA	90022-1116	34.04092	-118.16825
Los Angeles	Los Angeles	CA	90022-1116	34.04092	-118.16825
Los Angeles	Los Angeles	CA	90023	34.033889	-118.183333
Los Angeles	Los Angeles	CA	90023	34.0275	-118.169444
Los Angeles	Los Angeles	CA	90023	34.02064	-118.16724
Los Angeles	Los Angeles	CA	90023	34.04	-118.178333
Los Angeles	Los Angeles	CA	90023	34.05404	-118.17231

Los Angeles	Los Angeles	CA	90057	34.06523	-118.278892
Los Angeles	Los Angeles	CA	90057	34.06523	-118.278892
Los Angeles	Los Angeles	CA	90057	34.06523	-118.278892
Los Angeles	Los Angeles	CA	90057	34.06523	-118.278892
Los Angeles	Los Angeles	CA	90057	34.06523	-118.278892
Los Angeles	Los Angeles	CA	90057	34.06523	-118.278892
Lancaster	Los Angeles	CA	93535-4059	34.68046	-118.13071
Lancaster	Los Angeles	CA	93535-4059	34.68046	-118.13071
Lancaster	Los Angeles	CA	93535-4059	34.68046	-118.13071
Lancaster	Los Angeles	CA	93535	34.661839	-118.121714
Lancaster	Los Angeles	CA	93535	34.661839	-118.121714
Lancaster	Los Angeles	CA	93535	34.661839	-118.121714
Los Angeles	Los Angeles	CA	90057-4105	34.05483	-118.27536
Los Angeles	Los Angeles	CA	90057-4105	34.05483	-118.27536
Los Angeles	Los Angeles	CA	90057-4105	34.05483	-118.27536
Los Angeles	Los Angeles	CA	90057-4105	34.05483	-118.27536
Los Angeles	Los Angeles	CA	90057-4105	34.05483	-118.27536
Los Angeles	Los Angeles	CA	90057-4105	34.05483	-118.27536
Los Angeles	Los Angeles	CA	90057-4105	34.05483	-118.27536
Los Angeles	Los Angeles	CA	90057-4105	34.05483	-118.27536
Van Nuys	Los Angeles	CA	91406	34.215556	-118.542233
Van Nuys	Los Angeles	CA	91406	34.2206	-118.536112
Van Nuys	Los Angeles	CA	91406	34.21565	-118.52324
Van Nuys	Los Angeles	CA	91406	34.2017	-118.5149
Van Nuys	Los Angeles	CA	91406	34.18672	-118.50977
Van Nuys	Los Angeles	CA	91406	34.19401	-118.50136
Van Nuys	Los Angeles	CA	91406	34.235556	-118.450834
Van Nuys	Los Angeles	CA	91406	34.24352	-118.42777
Van Nuys	Los Angeles	CA	91406	34.23505	-118.43586
Los Angeles	Los Angeles	CA	90004-3515	34.07563	-118.28741
Los Angeles	Los Angeles	CA	90004-3515	34.07563	-118.28741
Los Angeles	Los Angeles	CA	90004-3515	34.07563	-118.28741
Los Angeles	Los Angeles	CA	90004-3515	34.07563	-118.28741
Los Angeles	Los Angeles	CA	90004-3515	34.07563	-118.28741
Los Angeles	Los Angeles	CA	90004-3515	34.07563	-118.28741
				34.03502	-118.24792
				34.0419	-118.2449
				34.05599	-118.24411
				34.0427	-118.25327
				34.04646	-118.24272
Los Angeles	Los Angeles	CA	90023-2605	34.02722	-118.22408
Los Angeles	Los Angeles	CA	90023-2605	34.02722	-118.22408
Los Angeles	Los Angeles	CA	90023-2605	34.02722	-118.22408
Los Angeles	Los Angeles	CA	90023-2605	34.02722	-118.22408
Los Angeles	Los Angeles	CA	90023-2605	34.02722	-118.22408
Los Angeles	Los Angeles	CA	90023-2605	34.02722	-118.22408
Los Angeles	Los Angeles	CA	90023	34.02654	-118.19544
Los Angeles	Los Angeles	CA	90023	34.02114	-118.19907
Los Angeles	Los Angeles	CA	90023	34.02487	-118.20301

Los Angeles	Los Angeles	CA	90023	34.03503	-118.20172
Los Angeles	Los Angeles	CA	90023	34.02997	-118.19973
Los Angeles	Los Angeles	CA	90023	34.02826	-118.20897
Los Angeles	Los Angeles	CA	90020-1303	34.06867	-118.28708
Los Angeles	Los Angeles	CA	90020-1303	34.06867	-118.28708
Los Angeles	Los Angeles	CA	90020-1303	34.06867	-118.28708
Los Angeles	Los Angeles	CA	90020-1303	34.06867	-118.28708
Los Angeles	Los Angeles	CA	90020-1303	34.06867	-118.28708
Los Angeles	Los Angeles	CA	90020-1303	34.06867	-118.28708
Los Angeles	Los Angeles	CA	90020-1303	34.06867	-118.28708
Los Angeles	Los Angeles	CA	90015-3908	34.04722	-118.27053
Los Angeles	Los Angeles	CA	90015-3908	34.04722	-118.27053
Los Angeles	Los Angeles	CA	90015-3908	34.04722	-118.27053
Los Angeles	Los Angeles	CA	90015-3908	34.04722	-118.27053
Los Angeles	Los Angeles	CA	90015-3908	34.04722	-118.27053
Los Angeles	Los Angeles	CA	90015-3908	34.04722	-118.27053
County of Los Angeles (Los Angeles)	Los Angeles	CA	90022	34.0338	-118.1676
County of Los Angeles (Los Angeles)	Los Angeles	CA	90022	34.0338	-118.1676
County of Los Angeles (Los Angeles)	Los Angeles	CA	90022	34.0338	-118.1676
County of Los Angeles (Los Angeles)	Los Angeles	CA	90022	34.0338	-118.1676
County of Los Angeles (Los Angeles)	Los Angeles	CA	90022	34.0338	-118.1676
County of Los Angeles (Los Angeles)	Los Angeles	CA	90022	34.0338	-118.1676
Los Angeles	Los Angeles	CA	90023	34.0358	-118.25636
Los Angeles	Los Angeles	CA	90023	34.03139	-118.23418
Los Angeles	Los Angeles	CA	90023	34.0365	-118.26775
Los Angeles	Los Angeles	CA	90023	34.03047	-118.25086
Los Angeles	Los Angeles	CA	90023	34.03287	-118.26152
Los Angeles	Los Angeles	CA	90023	34.03919	-118.26405
Los Angeles	Los Angeles	CA	90057	34.0478	-118.2754
Los Angeles	Los Angeles	CA	90057	34.0675	-118.2954
Los Angeles	Los Angeles	CA	90057	34.0524	-118.27
Los Angeles	Los Angeles	CA	90057	34.051	-118.2644
Los Angeles	Los Angeles	CA	90057	34.0529	-118.2597
Los Angeles	Los Angeles	CA	90057	34.0607	-118.265
Los Angeles	Los Angeles	CA	90023-2441	34.0242	-118.1867
Los Angeles	Los Angeles	CA	90023-2441	34.0242	-118.1867
Los Angeles	Los Angeles	CA	90023-2441	34.0242	-118.1867
Los Angeles	Los Angeles	CA	90023-2441	34.0242	-118.1867
Los Angeles	Los Angeles	CA	90023-2441	34.0242	-118.1867
Los Angeles	Los Angeles	CA	90023-2441	34.0242	-118.1867
Los Angeles	Los Angeles	CA	90023-2441	34.0242	-118.1867
Los Angeles	Los Angeles	CA	90023-3623	34.02144	-118.21747
Los Angeles	Los Angeles	CA	90023-3623	34.02144	-118.21747
Los Angeles	Los Angeles	CA	90023-3623	34.02144	-118.21747
Los Angeles	Los Angeles	CA	90023-3623	34.02144	-118.21747
Los Angeles	Los Angeles	CA	90023-3623	34.02144	-118.21747
Los Angeles	Los Angeles	CA	90023-3623	34.02144	-118.21747
Los Angeles	Los Angeles	CA	90021-2721	34.02453	-118.24144
Los Angeles	Los Angeles	CA	90021-2721	34.02453	-118.24144

Los Angeles	Los Angeles	CA	90021-2721	34.02453	-118.24144
Los Angeles	Los Angeles	CA	90021-2721	34.02453	-118.24144
Los Angeles	Los Angeles	CA	90021-2721	34.02453	-118.24144
Los Angeles	Los Angeles	CA	90021-2721	34.02453	-118.24144
Los Angeles	Los Angeles	CA	90015-2842	34.03969	-118.27292
Los Angeles	Los Angeles	CA	90015-2842	34.03969	-118.27292
Los Angeles	Los Angeles	CA	90015-2842	34.03969	-118.27292
Los Angeles	Los Angeles	CA	90015-2842	34.03969	-118.27292
Los Angeles	Los Angeles	CA	90015-2842	34.03969	-118.27292
Los Angeles	Los Angeles	CA	90015-2842	34.03969	-118.27292
Los Angeles	Los Angeles	CA	90015-3709	34.02867	-118.25636
Los Angeles	Los Angeles	CA	90015-3709	34.02867	-118.25636
Los Angeles	Los Angeles	CA	90015-3709	34.02867	-118.25636
Los Angeles	Los Angeles	CA	90015-3709	34.02867	-118.25636
Los Angeles	Los Angeles	CA	90015-3709	34.02867	-118.25636
Los Angeles	Los Angeles	CA	90015-3709	34.02867	-118.25636
Los Angeles	Los Angeles	CA	90022-1704	34.0326	-118.1552
Los Angeles	Los Angeles	CA	90022-1704	34.0326	-118.1552
Los Angeles	Los Angeles	CA	90022-1704	34.0326	-118.1552
Los Angeles	Los Angeles	CA	90022-1704	34.0326	-118.1552
Los Angeles	Los Angeles	CA	90022-1704	34.0326	-118.1552
Los Angeles	Los Angeles	CA	90022-1704	34.0326	-118.1552
Los Angeles	Los Angeles	CA	90057	34.08346	-118.3009
Los Angeles	Los Angeles	CA	90057	34.07914	-118.29519
Los Angeles	Los Angeles	CA	90057	34.07712	-118.29939
Los Angeles	Los Angeles	CA	90057	34.07325	-118.24757
Los Angeles	Los Angeles	CA	90057	34.08007	-118.23583
Los Angeles	Los Angeles	CA	90057	34.09059	-118.24976
Los Angeles	Los Angeles	CA	90006-4901	34.04678	-118.28342
Los Angeles	Los Angeles	CA	90006-4901	34.04678	-118.28342
Los Angeles	Los Angeles	CA	90006-4901	34.04678	-118.28342
Los Angeles	Los Angeles	CA	90006-4901	34.04678	-118.28342
Los Angeles	Los Angeles	CA	90006-4901	34.04678	-118.28342
Los Angeles	Los Angeles	CA	90006-4901	34.04678	-118.28342
Los Angeles	Los Angeles	CA	90023	34.019139	-118.18756
Los Angeles	Los Angeles	CA	90023	34.019139	-118.18756
Los Angeles	Los Angeles	CA	90023	34.019139	-118.18756
Los Angeles	Los Angeles	CA	90023	34.019139	-118.18756
Los Angeles	Los Angeles	CA	90023	34.019139	-118.18756
Los Angeles	Los Angeles	CA	90023	34.019139	-118.18756
Los Angeles	Los Angeles	CA	90057	34.05765	-118.29237
Los Angeles	Los Angeles	CA	90057	34.06128	-118.28433
Los Angeles	Los Angeles	CA	90057	34.05586	-118.28665
Los Angeles	Los Angeles	CA	90057	34.05393	-118.28249
Los Angeles	Los Angeles	CA	90057	34.05738	-118.28009
Los Angeles	Los Angeles	CA	90057	34.06305	-118.29361
Los Angeles	Los Angeles	CA	90004-5461	34.06978	-118.2995

Los Angeles	Los Angeles	CA	90057	34.05397	-118.25576
Los Angeles	Los Angeles	CA	90057	34.05802	-118.25519
Los Angeles	Los Angeles	CA	90057	34.06088	-118.24918
Los Angeles	Los Angeles	CA	90007-4605	34.02503	-118.27686
Los Angeles	Los Angeles	CA	90007-4605	34.02503	-118.27686
Los Angeles	Los Angeles	CA	90007-4605	34.02503	-118.27686
Los Angeles	Los Angeles	CA	90007-4605	34.02503	-118.27686
Los Angeles	Los Angeles	CA	90007-4605	34.02503	-118.27686
Los Angeles	Los Angeles	CA	90007-4605	34.02503	-118.27686
Los Angeles	Los Angeles	CA	90007-1115	34.03936	-118.29453
Los Angeles	Los Angeles	CA	90007-1115	34.03936	-118.29453
Los Angeles	Los Angeles	CA	90007-1115	34.03936	-118.29453
Los Angeles	Los Angeles	CA	90007-1115	34.03936	-118.29453
Los Angeles	Los Angeles	CA	90007-1115	34.03936	-118.29453
Los Angeles	Los Angeles	CA	90007-1115	34.03936	-118.29453
Los Angeles	Los Angeles	CA	90022-4923	34.0118	-118.1611
Los Angeles	Los Angeles	CA	90022-4923	34.0118	-118.1611
Los Angeles	Los Angeles	CA	90022-4923	34.0118	-118.1611
Los Angeles	Los Angeles	CA	90010-3567	34.06142	-118.31836
Los Angeles	Los Angeles	CA	90010-3567	34.06142	-118.31836
Los Angeles	Los Angeles	CA	90010-3567	34.06142	-118.31836
Los Angeles	Los Angeles	CA	90007-3033	34.026667	-118.291972
Los Angeles	Los Angeles	CA	90007-3033	34.026667	-118.291972
Los Angeles	Los Angeles	CA	90007-3033	34.026667	-118.291972
Los Angeles	Los Angeles	CA	90007-3033	34.026667	-118.291972
Los Angeles	Los Angeles	CA	90007-3033	34.026667	-118.291972
Los Angeles	Los Angeles	CA	90007-3033	34.026667	-118.291972
Los Angeles	Los Angeles	CA	90057	34.05265	-118.31422
Los Angeles	Los Angeles	CA	90057	34.05003	-118.31214
Los Angeles	Los Angeles	CA	90057	34.04925	-118.31691
Los Angeles	Los Angeles	CA	90057	34.04899	-118.30619
Los Angeles	Los Angeles	CA	90057	34.04446	-118.3084
Los Angeles	Los Angeles	CA	90057	34.0417	-118.31231
Los Angeles	Los Angeles	CA	90007-1535	34.032389	-118.299972
Los Angeles	Los Angeles	CA	90007-1535	34.032389	-118.299972
Los Angeles	Los Angeles	CA	90007-1535	34.032389	-118.299972
Los Angeles	Los Angeles	CA	90007-1535	34.032389	-118.299972
Los Angeles	Los Angeles	CA	90007-1535	34.032389	-118.299972
Los Angeles	Los Angeles	CA	90007-1535	34.032389	-118.299972
Commerce	Los Angeles	CA	90040-1200	34.00211	-118.16775
Commerce	Los Angeles	CA	90040-1200	34.00211	-118.16775
Commerce	Los Angeles	CA	90040-1200	34.00211	-118.16775
Los Angeles	Los Angeles	CA	90018-1551	34.0365	-118.30714
Los Angeles	Los Angeles	CA	90018-1551	34.0365	-118.30714
Los Angeles	Los Angeles	CA	90018-1551	34.0365	-118.30714
Los Angeles	Los Angeles	CA	90018-1551	34.0365	-118.30714
Los Angeles	Los Angeles	CA	90018-1551	34.0365	-118.30714

Los Angeles	Los Angeles	CA	90018-1551	34.0365	-118.30714
Los Angeles	Los Angeles	CA	90007-4203	34.01731	-118.29192
Los Angeles	Los Angeles	CA	90007-4203	34.01731	-118.29192
Los Angeles	Los Angeles	CA	90007-4203	34.01731	-118.29192
Los Angeles	Los Angeles	CA	90007-4203	34.01731	-118.29192
Los Angeles	Los Angeles	CA	90007-4203	34.01731	-118.29192
Los Angeles	Los Angeles	CA	90007-4203	34.01731	-118.29192
Los Angeles	Los Angeles	CA	90019-4309	34.047119	-118.324006
Los Angeles	Los Angeles	CA	90019-4309	34.047119	-118.324006
Los Angeles	Los Angeles	CA	90019-4309	34.047119	-118.324006
				34.24013	-118.42419
				34.23496	-118.42879
				34.2296	-118.4407
				34.2284	-118.43311
				34.22132	-118.45523
				34.22729	-118.45036
Los Angeles	Los Angeles	CA	90057	34.0354	-118.3156
Los Angeles	Los Angeles	CA	90057	34.0305	-118.3225
Los Angeles	Los Angeles	CA	90057	34.0544	-118.3054
Los Angeles	Los Angeles	CA	90057	34.02467	-118.30313
Los Angeles	Los Angeles	CA	90057	34.0248	-118.31554
Los Angeles	Los Angeles	CA	90018-1219	34.03928	-118.32031
Los Angeles	Los Angeles	CA	90018-1219	34.03928	-118.32031
Los Angeles	Los Angeles	CA	90018-1219	34.03928	-118.32031
Los Angeles	Los Angeles	CA	90062-1103	34.016306	-118.309083
Los Angeles	Los Angeles	CA	90062-1103	34.016306	-118.309083
Los Angeles	Los Angeles	CA	90062-1103	34.016306	-118.309083
Los Angeles	Los Angeles	CA	90062-1103	34.016306	-118.309083
Los Angeles	Los Angeles	CA	90062-1103	34.016306	-118.309083
Los Angeles	Los Angeles	CA	90062-1103	34.016306	-118.309083
Los Angeles	Los Angeles	CA	90016-4209	34.02592	-118.33794
Los Angeles	Los Angeles	CA	90016-4209	34.02592	-118.33794
Los Angeles	Los Angeles	CA	90016-4209	34.02592	-118.33794
Los Angeles	Los Angeles	CA	90016-4209	34.02592	-118.33794
Los Angeles	Los Angeles	CA	90016-4209	34.02592	-118.33794
Los Angeles	Los Angeles	CA	90016-4209	34.02592	-118.33794
Bakersfield	KERN	CA	93307	35.1129	-118.91502
Bakersfield	KERN	CA	93307	35.1129	-118.91502
Bakersfield	KERN	CA	93307	35.1129	-118.91502
Lamont	KERN	CA	93311	35.180435	-119.10801
Lamont	KERN	CA	93311	35.180435	-119.10801
Lamont	KERN	CA	93311	35.180435	-119.10801
Bakersfield	KERN	CA	93307	35.20276	-119.00601
Bakersfield	KERN	CA	93307	35.20276	-119.00601
Bakersfield	KERN	CA	93307	35.20276	-119.00601
Bakersfield	KERN	CA	93307	35.23755	-118.89695
Bakersfield	KERN	CA	93307	35.23755	-118.89695

Bakersfield	KERN	CA	93307	35.23755	-118.89695
Bakersfield	KERN	CA	93307	35.23755	-118.89695
Bakersfield	KERN	CA	93307	35.23755	-118.89695
Bakersfield	KERN	CA	93307	35.23755	-118.89695
Kern County (Arvin)	KERN	CA	93203	35.213033	-118.822375
Kern County (Arvin)	KERN	CA	93203	35.213033	-118.822375
Kern County (Arvin)	KERN	CA	93203	35.213033	-118.822375
Kern County (Arvin)	KERN	CA	93203	35.213033	-118.822375
Kern County (Arvin)	KERN	CA	93203	35.213033	-118.822375
Kern County (Arvin)	KERN	CA	93203	35.213033	-118.822375
Bakersfield	Kern	CA	93314	35.295879	-119.2541
Bakersfield	Kern	CA	93314	35.295879	-119.2541
Bakersfield	Kern	CA	93314	35.295879	-119.2541
Bakersfield	Kern	CA	93307	35.28595	-119.00195
Bakersfield	Kern	CA	93307	35.28595	-119.00195
Bakersfield	Kern	CA	93307	35.28595	-119.00195
Bakersfield	Kern	CA	93307	35.28595	-119.00195
Bakersfield	Kern	CA	93307	35.28595	-119.00195
Bakersfield	Kern	CA	93307	35.28595	-119.00195
Bakersfield	Kern	CA	93307	35.28595	-119.00195
Bakersfield	Kern	CA	93307	35.302944	-118.913833
Bakersfield	Kern	CA	93307	35.302944	-118.913833
Bakersfield	Kern	CA	93307	35.302944	-118.913833
Bakersfield	Kern	CA	93313	35.308167	-119.06091
Bakersfield	Kern	CA	93313	35.308167	-119.06091
Bakersfield	Kern	CA	93313	35.308167	-119.06091
Bakersfield	Kern	CA	93307	35.3133	-119.004
Bakersfield	Kern	CA	93307	35.3133	-119.004
Bakersfield	Kern	CA	93307	35.3133	-119.004
Bakersfield	Kern	CA	93307	35.3133	-119.004
Bakersfield	Kern	CA	93307	35.3133	-119.004
Bakersfield	Kern	CA	93307	35.3133	-119.004
Bakersfield	Kern	CA	93309	35.31787	-119.08345
Bakersfield	Kern	CA	93309	35.31787	-119.08345
Bakersfield	Kern	CA	93309	35.31787	-119.08345
Bakersfield	KERN	CA	93311	35.32001	-119.12922
Bakersfield	KERN	CA	93311	35.32001	-119.12922
Bakersfield	KERN	CA	93311	35.32001	-119.12922
Bakersfield	KERN	CA	93311	35.32936	-119.09635
Bakersfield	KERN	CA	93311	35.32936	-119.09635
Bakersfield	KERN	CA	93311	35.32936	-119.09635
Bakersfield	KERN	CA	93309	35.33183	-119.04441
Bakersfield	KERN	CA	93309	35.33183	-119.04441
Bakersfield	KERN	CA	93309	35.33183	-119.04441
Bakersfield	KERN	CA	93309	35.33183	-119.04441
Bakersfield	KERN	CA	93309	35.33183	-119.04441
Bakersfield	Kern	CA	93304-5993	35.336944	-119.018

Bakersfield	Kern	CA	93304-5993	35.336944	-119.018
Bakersfield	Kern	CA	93304-5993	35.336944	-119.018
Bakersfield	KERN	CA	93307	35.33975	-118.98132
Bakersfield	KERN	CA	93307	35.33975	-118.98132
Bakersfield	KERN	CA	93307	35.33975	-118.98132
Bakersfield	KERN	CA	93307	35.348	-119.00246
Bakersfield	KERN	CA	93307	35.348	-119.00246
Bakersfield	KERN	CA	93307	35.348	-119.00246
Bakersfield	KERN	CA	93307	35.348	-119.00246
Bakersfield	KERN	CA	93307	35.348	-119.00246
Bakersfield	KERN	CA	93307	35.348	-119.00246
Bakersfield	Kern	CA	93307	35.359	-118.963222
Bakersfield	Kern	CA	93307	35.359	-118.963222
Bakersfield	Kern	CA	93307	35.359	-118.963222
Bakersfield	Kern	CA	93307	35.36113	-119.01299
Bakersfield	Kern	CA	93307	35.36113	-119.01299
Bakersfield	Kern	CA	93307	35.36113	-119.01299
Bakersfield	KERN	CA	93304	35.35339	-119.03458
Bakersfield	KERN	CA	93304	35.35339	-119.03458
Bakersfield	KERN	CA	93304	35.35339	-119.03458
Bakersfield	Kern	CA	93309	35.361833	-119.060417
Bakersfield	Kern	CA	93309	35.361833	-119.060417
Bakersfield	Kern	CA	93309	35.361833	-119.060417
Bakersfield	KERN	CA	93311	35.35009	-119.09611
Bakersfield	KERN	CA	93311	35.35009	-119.09611
Bakersfield	KERN	CA	93311	35.35009	-119.09611
Bakersfield	Kern	CA	93307	35.36264	-118.98512
Bakersfield	Kern	CA	93307	35.36264	-118.98512
Bakersfield	Kern	CA	93307	35.36264	-118.98512
Bakersfield	Kern	CA	93307	35.36264	-118.98512
Bakersfield	Kern	CA	93307	35.36264	-118.98512
Bakersfield	Kern	CA	93307	35.36264	-118.98512
Bakersfield	Kern	CA	93307	35.36264	-118.98512
Bakersfield	Kern	CA	93306	35.37462	-118.93488
Bakersfield	Kern	CA	93306	35.37462	-118.93488
Bakersfield	Kern	CA	93306	35.37462	-118.93488
Bakersfield	Kern	CA	93306	35.37462	-118.93488
Bakersfield	Kern	CA	93306	35.37462	-118.93488
Bakersfield	Kern	CA	93306	35.37462	-118.93488
Bakersfield	KERN	CA	93305	35.37039	-118.96785
Bakersfield	KERN	CA	93305	35.37039	-118.96785
Bakersfield	KERN	CA	93305	35.37039	-118.96785
Bakersfield	KERN	CA	93305	35.37039	-118.96785
Bakersfield	KERN	CA	93305	35.37039	-118.96785
Bakersfield	KERN	CA	93305	35.37039	-118.96785
Bakersfield	KERN	CA	93305	35.37615	-118.99158
Bakersfield	KERN	CA	93305	35.37615	-118.99158
Bakersfield	KERN	CA	93305	35.37615	-118.99158

Bakersfield	KERN	CA	93305	35.37615	-118.99158
Bakersfield	KERN	CA	93305	35.37615	-118.99158
Bakersfield	KERN	CA	93305	35.37615	-118.99158
Bakersfield	Kern	CA	93301	35.37425	-119.01801
Bakersfield	Kern	CA	93301	35.37425	-119.01801
Bakersfield	Kern	CA	93301	35.37425	-119.01801
Bakersfield	KERN	CA	93301	35.37399	-119.04114
Bakersfield	KERN	CA	93301	35.37399	-119.04114
Bakersfield	KERN	CA	93301	35.37399	-119.04114
Bakersfield	KERN	CA	93312	35.38561	-119.10764
Bakersfield	KERN	CA	93312	35.38561	-119.10764
Bakersfield	KERN	CA	93312	35.38561	-119.10764
Bakersfield	Kern	CA	93312	35.38438	-119.14304
Bakersfield	Kern	CA	93312	35.38438	-119.14304
Bakersfield	Kern	CA	93312	35.38438	-119.14304
Bakersfield	Kern	CA	93308	35.39764	-119.07729
Bakersfield	Kern	CA	93308	35.39764	-119.07729
Bakersfield	Kern	CA	93308	35.39764	-119.07729
Bakersfield	KERN	CA	93308	35.39116	-119.04841
Bakersfield	KERN	CA	93308	35.39116	-119.04841
Bakersfield	KERN	CA	93308	35.39116	-119.04841
Bakersfield	KERN	CA	93301	35.38948	-119.01648
Bakersfield	KERN	CA	93301	35.38948	-119.01648
Bakersfield	KERN	CA	93301	35.38948	-119.01648
Bakersfield	Kern	CA	93305	35.39266	-118.9766
Bakersfield	Kern	CA	93305	35.39266	-118.9766
Bakersfield	Kern	CA	93305	35.39266	-118.9766
Bakersfield	Kern	CA	93305	35.39266	-118.9766
Bakersfield	Kern	CA	93305	35.39266	-118.9766
Bakersfield	Kern	CA	93305	35.39266	-118.9766
Bakersfield	KERN	CA	93306	35.39757	-118.95351
Bakersfield	KERN	CA	93306	35.39757	-118.95351
Bakersfield	KERN	CA	93306	35.39757	-118.95351
Bakersfield	KERN	CA	93306	35.39645	-118.87897
Bakersfield	KERN	CA	93306	35.39645	-118.87897
Bakersfield	KERN	CA	93306	35.39645	-118.87897
Bakersfield	Kern	CA	93306-1013	35.411792	-118.963983
Bakersfield	Kern	CA	93306-1013	35.411792	-118.963983
Bakersfield	Kern	CA	93306-1013	35.411792	-118.963983
Bakersfield	KERN	CA	93308	35.420492	-119.015225
Bakersfield	KERN	CA	93308	35.420492	-119.015225
Bakersfield	KERN	CA	93308	35.420492	-119.015225
Bakersfield	KERN	CA	93308	35.420492	-119.015225
Bakersfield	KERN	CA	93308	35.420492	-119.015225
Bakersfield	KERN	CA	93308	35.420492	-119.015225
Bakersfield	KERN	CA	93308	35.41548	-119.05373
Bakersfield	KERN	CA	93308	35.41548	-119.05373

Bakersfield	KERN	CA	93308	35.41548	-119.05373
Los Angeles	Los Angeles	CA	90033-1210	34.05426	-118.22429
Los Angeles	Los Angeles	CA	90033-1210	34.05426	-118.22429
Los Angeles	Los Angeles	CA	90033-1210	34.05426	-118.22429
Los Angeles	Los Angeles	CA	90033-1210	34.05426	-118.22429
Los Angeles	Los Angeles	CA	90033-1210	34.05426	-118.22429
Los Angeles	Los Angeles	CA	90033-1210	34.05426	-118.22429
Los Angeles	Los Angeles	CA	90032-3517	34.07493	-118.16515
Los Angeles	Los Angeles	CA	90032-3517	34.07493	-118.16515
Los Angeles	Los Angeles	CA	90032-3517	34.07493	-118.16515
Los Angeles	Los Angeles	CA	90032-3517	34.07493	-118.16515
Los Angeles	Los Angeles	CA	90032-3517	34.07493	-118.16515
Los Angeles	Los Angeles	CA	90032-3517	34.07493	-118.16515
Sylmar	Los Angeles	CA	91342	34.29925	-118.44125
Sylmar	Los Angeles	CA	91342	34.29925	-118.44125
Sylmar	Los Angeles	CA	91342	34.29925	-118.44125
Los Angeles	Los Angeles	CA	90032-4113	34.06094	-118.17731
Los Angeles	Los Angeles	CA	90032-4113	34.06094	-118.17731
Los Angeles	Los Angeles	CA	90032-4113	34.06094	-118.17731
Los Angeles	Los Angeles	CA	90063-2727	34.048972	-118.1925
Los Angeles	Los Angeles	CA	90063-2727	34.048972	-118.1925
Los Angeles	Los Angeles	CA	90063-2727	34.048972	-118.1925
Los Angeles	Los Angeles	CA	90063-2727	34.04894	-118.1925
Los Angeles	Los Angeles	CA	90063-2727	34.048972	-118.1925
Los Angeles	Los Angeles	CA	90063-2727	34.048972	-118.1925
Los Angeles	Los Angeles	CA	90012	34.08236	-118.24286
Los Angeles	Los Angeles	CA	90012	34.08236	-118.24286
Los Angeles	Los Angeles	CA	90012	34.08236	-118.24286
Oxnard	Ventura	CA	93030	34.208561	-119.178672
Oxnard	Ventura	CA	93030	34.208561	-119.178672
Oxnard	Ventura	CA	93030	34.208561	-119.178672
Rosamond	Kern	CA	93560	34.880594	-118.162419
Rosamond	Kern	CA	93560	34.880594	-118.162419
Rosamond	Kern	CA	93560	34.880594	-118.162419
Lancaster	Los Angeles	CA	93536	34.78244	-118.19378
Lancaster	Los Angeles	CA	93536	34.78244	-118.19378
Lancaster	Los Angeles	CA	93536	34.78244	-118.19378
Bakersfield	Kern	CA	93304	35.397575	-118.924739
Bakersfield	Kern	CA	93304	35.397575	-118.924739
Bakersfield	Kern	CA	93304	35.397575	-118.924739
Arvin	Kern	CA	93203	35.19891	-118.83515
Arvin	Kern	CA	93203	35.19891	-118.83515
Arvin	Kern	CA	93203	35.19891	-118.83515
Buttonwillow	Kern	CA	93206	35.399906	-119.514456
Buttonwillow	Kern	CA	93206	35.399906	-119.514456
Buttonwillow	Kern	CA	93206	35.399906	-119.514456
Wasco	Kern	CA	93280	35.670392	-119.526689

Wasco	Kern	CA	93280	35.670392	-119.526689
Wasco	Kern	CA	93280	35.670392	-119.526689
Palmdale	Los Angeles	CA	93550	34.58104	-118.09123
Palmdale	Los Angeles	CA	93550	34.58104	-118.09123
Palmdale	Los Angeles	CA	93550	34.58104	-118.09123
Bakersfield	Kern	CA	93312	35.409017	-119.120358
Bakersfield	Kern	CA	93312	35.409017	-119.120358
Bakersfield	Kern	CA	93312	35.409017	-119.120358
Lancaster	Los Angeles	CA	93536	34.65355	-118.235272
Lancaster	Los Angeles	CA	93536	34.65355	-118.235272
Lancaster	Los Angeles	CA	93536	34.65355	-118.235272
Bakersfield	Kern	CA	93311	35.307689	-119.100922
Bakersfield	Kern	CA	93311	35.307689	-119.100922
Bakersfield	Kern	CA	93311	35.307689	-119.100922
Lamont	Kern	CA	93241	35.260653	-118.915089
Lamont	Kern	CA	93241	35.260653	-118.915089
Lamont	Kern	CA	93241	35.260653	-118.915089
Arvin	Kern	CA	93203	35.320056	-118.789178
Arvin	Kern	CA	93203	35.320056	-118.789178
Arvin	Kern	CA	93203	35.320056	-118.789178
Lancaster	Los Angeles	CA	93536	34.673425	-118.191108
Lancaster	Los Angeles	CA	93536	34.673425	-118.191108
Lancaster	Los Angeles	CA	93536	34.673425	-118.191108
Palmdale	Los Angeles	CA	93550	34.57931	-118.056944
Palmdale	Los Angeles	CA	93550	34.57931	-118.056944
Palmdale	Los Angeles	CA	93550	34.57931	-118.056944
Bakersfield	Kern	CA	93306	35.366844	-118.947508
Bakersfield	Kern	CA	93306	35.366844	-118.947508
Bakersfield	Kern	CA	93306	35.366844	-118.947508
Ventura	Ventura	CA	93004	34.276	-119.156
Ventura	Ventura	CA	93004	34.276	-119.156
Ventura	Ventura	CA	93004	34.276	-119.156
Van Nuys	Los Angeles	CA	91406	34.20047	-118.49237
Van Nuys	Los Angeles	CA	91406	34.20852	-118.50499
Van Nuys	Los Angeles	CA	91406	34.20307	-118.49922
Lancaster	Los Angeles	CA	93536	34.774417	-118.457611
Lancaster	Los Angeles	CA	93536	34.774417	-118.457611
Lancaster	Los Angeles	CA	93535	34.705275	-118.081036
Lancaster	Los Angeles	CA	93535	34.705275	-118.081036
Lancaster	Los Angeles	CA	93535	34.705275	-118.081036
Woodland Hills	Los Angeles	CA	91367	34.179019	-118.623025
Woodland Hills	Los Angeles	CA	91367	34.179019	-118.623025
Woodland Hills	Los Angeles	CA	91367	34.179019	-118.623025
Acton	Los Angeles	CA	93510	34.486944	-118.151111
Acton	Los Angeles	CA	93510	34.486944	-118.151111
Acton	Los Angeles	CA	93510	34.486944	-118.151111
Los Angeles	Los Angeles	CA	90068	34.14355	-118.3408

Los Angeles	Los Angeles	CA	90068	34.14355	-118.3408
Los Angeles	Los Angeles	CA	90068	34.14355	-118.3408
Bakersfield	Kern	CA	93308	35.429722	-119.07427
Bakersfield	Kern	CA	93308	35.429722	-119.07427
Bakersfield	Kern	CA	93308	35.429722	-119.07427
Bakersfield	KERN	CA	93312	35.427833	-119.120931
Bakersfield	KERN	CA	93312	35.427833	-119.120931
Bakersfield	KERN	CA	93312	35.427833	-119.120931
Lost Hills	Kern	CA	93249	35.50222	-119.54508
Lost Hills	Kern	CA	93249	35.50222	-119.54508
Lost Hills	Kern	CA	93249	35.50222	-119.54508
Bakersfield	Kern	CA	93308	35.448139	-119.02525
Bakersfield	Kern	CA	93308	35.448139	-119.02525
Bakersfield	Kern	CA	93308	35.448139	-119.02525
Lost Hills	Kern	CA	93249	35.61527	-119.64957
Lost Hills	Kern	CA	93249	35.61527	-119.64957
Lost Hills	Kern	CA	93249	35.61527	-119.64957
Bakersfield	KERN	CA	93308	35.490693	-119.151528
Bakersfield	KERN	CA	93308	35.490693	-119.151528
Bakersfield	KERN	CA	93308	35.490693	-119.151528
Bakersfield	KERN	CA	93314	35.38525	-119.250917
Bakersfield	KERN	CA	93314	35.38525	-119.250917
Bakersfield	KERN	CA	93314	35.38525	-119.250917
Shafter	KERN	CA	93263	35.48449	-119.26535
Shafter	KERN	CA	93263	35.48449	-119.26535
Shafter	KERN	CA	93263	35.48449	-119.26535
Shafter	KERN	CA	93263	35.48449	-119.26535
Shafter	KERN	CA	93263	35.48449	-119.26535
Shafter	KERN	CA	93263	35.48449	-119.26535
Buttonwillow	Kern	CA	93206	35.402722	-119.39462
Buttonwillow	Kern	CA	93206	35.402722	-119.39462
Buttonwillow	Kern	CA	93206	35.402722	-119.39462
Bakersfield	KERN	CA	93307	35.3498	-118.9136
Bakersfield	KERN	CA	93307	35.3498	-118.9136
Bakersfield	KERN	CA	93307	35.3498	-118.9136
Topanga	Los Angeles	CA	90290	34.1347	-118.633
Topanga	Los Angeles	CA	90290	34.0991	-118.669
Topanga	Los Angeles	CA	90290	34.10442	-118.7033
Topanga	Los Angeles	CA	90290	34.0913	-118.602
Topanga	Los Angeles	CA	90290	34.0913	-118.592
Topanga	Los Angeles	CA	90290	34.1415	-118.604
Simi Valley	Ventura	CA	93065	34.271472	-118.797139
Simi Valley	Ventura	CA	93065	34.271472	-118.797139
Simi Valley	Ventura	CA	93065	34.271472	-118.797139
Simi Valley	Ventura	CA	93065	34.27138	-118.77288
Simi Valley	Ventura	CA	93065	34.27138	-118.77288
Simi Valley	Ventura	CA	93065	34.27138	-118.77288

				34.23177	-118.45897
				34.22668	-118.46544
				34.23973	-118.48064
				34.26245	-118.50256
				34.20223	-118.52293
				34.20833	-118.51295
Simi Valley	Ventura	CA	93063	34.271139	-118.675611
Simi Valley	Ventura	CA	93063	34.271139	-118.675611
Simi Valley	Ventura	CA	93063	34.271139	-118.675611
Lancaster	Los Angeles	CA	93535	34.707083	-118.135278
Lancaster	Los Angeles	CA	93535	34.707083	-118.135278
Lancaster	Los Angeles	CA	93535	34.707083	-118.135278
Van Nuys	Los Angeles	CA	91406-1137	34.219103	-118.501761
Van Nuys	Los Angeles	CA	91406-1137	34.219103	-118.501761
Van Nuys	Los Angeles	CA	91406-1137	34.219103	-118.501761
Van Nuys	Los Angeles	CA	91406	34.18028	-118.5273
Van Nuys	Los Angeles	CA	91406	34.18697	-118.5264
Van Nuys	Los Angeles	CA	91406	34.1774	-118.5361
Van Nuys	Los Angeles	CA	91406	34.1885	-118.5798
Van Nuys	Los Angeles	CA	91406	34.1855	-118.5883
Van Nuys	Los Angeles	CA	91406	34.19388	-118.5858
Van Nuys	Los Angeles	CA	91406	34.18482	-118.57085
Van Nuys	Los Angeles	CA	91406	34.20583	-118.57679
Van Nuys	Los Angeles	CA	91406	34.20477	-118.58655
Los Angeles	Los Angeles	CA	90065	34.092675	-118.228711
Los Angeles	Los Angeles	CA	90065	34.092675	-118.228711
Los Angeles	Los Angeles	CA	90065	34.092675	-118.228711
Solvang	Santa Barbara	CA	93463	34.59622	-120.14152
Solvang	Santa Barbara	CA	93463	34.59622	-120.14152
Solvang	Santa Barbara	CA	93463	34.59622	-120.14152
Palmdale	Los Angeles	CA	93550-9507	34.50305	-118.11628
Palmdale	Los Angeles	CA	93550-9507	34.50305	-118.11628
Palmdale	Los Angeles	CA	93550-9507	34.50305	-118.11628
Di Giorgio	Kern	CA	93203	35.251836	-118.844556
Di Giorgio	Kern	CA	93203	35.251836	-118.844556
Di Giorgio	Kern	CA	93203	35.251836	-118.844556
Palmdale	Los Angeles	CA	93552	34.557194	-118.04751
Palmdale	Los Angeles	CA	93552	34.557194	-118.04751
Palmdale	Los Angeles	CA	93552	34.557194	-118.04751
Santa Maria	Santa Barbara	CA	93454	34.9222	-120.438
Santa Maria	Santa Barbara	CA	93454	34.9222	-120.438
Santa Maria	Santa Barbara	CA	93454	34.9222	-120.438
Santa Clarita	Los Angeles	CA	91387	34.42546	-118.42457
Santa Clarita	Los Angeles	CA	91387	34.42546	-118.42457
Santa Clarita	Los Angeles	CA	91387	34.42546	-118.42457
Santa Maria	Santa Barbara	CA	93454	34.968573	-120.409568
Santa Maria	Santa Barbara	CA	93454	34.968573	-120.409568

Santa Maria	Santa Barbara	CA	93454	34.968573	-120.409568
Santa Maria	Santa Barbara	CA	93455	34.895	-120.437
Santa Maria	Santa Barbara	CA	93455	34.895	-120.437
Santa Maria	Santa Barbara	CA	93455	34.895	-120.437
Burbank	Los Angeles	CA	91505	34.15284	-118.34523
Burbank	Los Angeles	CA	91505	34.15284	-118.34523
Burbank	Los Angeles	CA	91505	34.15284	-118.34523
Palmdale	Los Angeles	CA	93550	34.56276	-118.107
Palmdale	Los Angeles	CA	93550	34.56276	-118.107
Palmdale	Los Angeles	CA	93550	34.56276	-118.107
Burbank, CA 91504	Los Angeles			34.19046	-118.34303
Burbank, CA 91504	Los Angeles			34.1851	-118.3378
Burbank, CA 91504	Los Angeles			34.17873	-118.34714
Burbank, CA 91504	Los Angeles			34.18419	-118.34456
Burbank, CA 91504	Los Angeles			34.18127	-118.35773
Burbank, CA 91504	Los Angeles			34.18311	-118.36651
Burbank, CA 91504	Los Angeles			34.17036	-118.30707
Van Nuys	Los Angeles	CA	91406-4135	34.20136	-118.47306
Van Nuys	Los Angeles	CA	91406-4135	34.20136	-118.47306
Van Nuys	Los Angeles	CA	91406-4135	34.20136	-118.47306
Oxnard	Ventura	CA	93033	34.14688	-119.10979
Oxnard	Ventura	CA	93033	34.134071	-119.096762
Oxnard	Ventura	CA	93033	34.110599	-119.080506
Oxnard	Ventura	CA	93033	34.14022	-119.18333
Oxnard	Ventura	CA	93033	34.1473	-119.15684
Malibu			90265	34.061622	-118.984149
Malibu			90265	34.044702	-118.916761
Malibu			90265	34.035092	-118.850873
Malibu			90265	34.01965	-118.808583
Malibu			90265	34.011628	-118.801099
Malibu			90265	34.008768	-118.812842
Tehachapi	Kern	CA	93561	35.117969	-118.493569
Tehachapi	Kern	CA	93561	35.117969	-118.493569
Tehachapi	Kern	CA	93561	35.117969	-118.493569
Tehachapi	Kern	CA	93561	35.13765	-118.437994
Tehachapi	Kern	CA	93561	35.13765	-118.437994
Tehachapi	Kern	CA	93561	35.13765	-118.437994
North Hills	Los Angeles	CA	91343-4359	34.23347	-118.46874
North Hills	Los Angeles	CA	91343-4359	34.23347	-118.46874
North Hills	Los Angeles	CA	91343-4359	34.23347	-118.46874
North Hills	Los Angeles	CA	91343-4359	34.23347	-118.46874
North Hills	Los Angeles	CA	91343-4359	34.23347	-118.46874
North Hills	Los Angeles	CA	91343-4359	34.23347	-118.46874
Agoura Hills	Los Angeles	CA	91301-2609	34.14206	-118.73618
Agoura Hills	Los Angeles	CA	91301-2609	34.14206	-118.73618
Agoura Hills	Los Angeles	CA	91301-2609	34.14206	-118.73618
Calabasas	Los Angeles	CA	91302-3448	34.15143	-118.69526

Calabasas	Los Angeles	CA	91302-3448	34.15143	-118.69526
Calabasas	Los Angeles	CA	91302-3448	34.15143	-118.69526
Woodland Hills	Los Angeles	CA	91367-6478	34.17152	-118.60539
Woodland Hills	Los Angeles	CA	91367-6478	34.17152	-118.60539
Woodland Hills	Los Angeles	CA	91367-6478	34.17152	-118.60539
Canoga Park	Los Angeles	CA	91307-3152	34.1873	-118.64361
Canoga Park	Los Angeles	CA	91307-3152	34.1873	-118.64361
Canoga Park	Los Angeles	CA	91307-3152	34.1873	-118.64361
Woodland Hills	Los Angeles	CA	91364-1204	34.164719	-118.626292
Woodland Hills	Los Angeles	CA	91364-1204	34.164719	-118.626292
Woodland Hills	Los Angeles	CA	91364-1204	34.164719	-118.626292
West Hills	Los Angeles	CA	91307-1620	34.20779	-118.62282
West Hills	Los Angeles	CA	91307-1620	34.20779	-118.62282
West Hills	Los Angeles	CA	91307-1620	34.20779	-118.62282
Canoga Park	Los Angeles	CA	91303-1501	34.20227	-118.59644
Canoga Park	Los Angeles	CA	91303-1501	34.20227	-118.59644
Canoga Park	Los Angeles	CA	91303-1501	34.20227	-118.59644
Canoga Park	Los Angeles	CA	91303-1501	34.20227	-118.59644
Canoga Park	Los Angeles	CA	91303-1501	34.20227	-118.59644
Canoga Park	Los Angeles	CA	91303-1501	34.20227	-118.59644
Chatsworth	Los Angeles	CA	91311-6990	34.234361	-118.598685
Chatsworth	Los Angeles	CA	91311-6990	34.234361	-118.598685
Chatsworth	Los Angeles	CA	91311-6990	34.234361	-118.598685
Porter Ranch	Los Angeles	CA	91326-2255	34.27347	-118.55726
Porter Ranch	Los Angeles	CA	91326-2255	34.27347	-118.55726
Porter Ranch	Los Angeles	CA	91326-2255	34.27347	-118.55726
Chatsworth	Los Angeles	CA	91311-3356	34.258197	-118.580789
Chatsworth	Los Angeles	CA	91311-3356	34.258197	-118.580789
Chatsworth	Los Angeles	CA	91311-3356	34.258197	-118.580789
Winnetka	Los Angeles	CA	91306-1673	34.219744	-118.5727
Winnetka	Los Angeles	CA	91306-1673	34.219744	-118.5727
Winnetka	Los Angeles	CA	91306-1673	34.219744	-118.5727
Winnetka	Los Angeles	CA	91306-1673	34.219744	-118.5727
Winnetka	Los Angeles	CA	91306-1673	34.219744	-118.5727
Winnetka	Los Angeles	CA	91306-1673	34.219744	-118.5727
Calabasas	Los Angeles	CA	91302-1443	34.156592	-118.64591
Calabasas	Los Angeles	CA	91302-1443	34.156592	-118.64591
Calabasas	Los Angeles	CA	91302-1443	34.156592	-118.64591
Canoga Park	Los Angeles	CA	91304-4103	34.216856	-118.598472
Canoga Park	Los Angeles	CA	91304-4103	34.216856	-118.598472
Canoga Park	Los Angeles	CA	91304-4103	34.216856	-118.598472
Canoga Park	Los Angeles	CA	91304-4103	34.216856	-118.598472
Canoga Park	Los Angeles	CA	91304-4103	34.216856	-118.598472
Canoga Park	Los Angeles	CA	91304-4103	34.216856	-118.598472
Winnetka	Los Angeles	CA	91306-3601	34.201972	-118.564111
Winnetka	Los Angeles	CA	91306-3601	34.201972	-118.564111
Winnetka	Los Angeles	CA	91306-3601	34.201972	-118.564111

Winnetka	Los Angeles	CA	91306-3601	34.201972	-118.564111
Winnetka	Los Angeles	CA	91306-3601	34.201972	-118.564111
Winnetka	Los Angeles	CA	91306-3601	34.201972	-118.564111
Tarzana	Los Angeles	CA	91356-2914	34.1718	-118.56175
Tarzana	Los Angeles	CA	91356-2914	34.1718	-118.56175
Tarzana	Los Angeles	CA	91356-2914	34.1718	-118.56175
Reseda	Los Angeles	CA	91335-4302	34.19787	-118.53457
Reseda	Los Angeles	CA	91335-4302	34.19787	-118.53457
Reseda	Los Angeles	CA	91335-4302	34.19787	-118.53457
Reseda	Los Angeles	CA	91335	34.208861	-118.552861
Reseda	Los Angeles	CA	91335	34.208861	-118.552861
Reseda	Los Angeles	CA	91335	34.208861	-118.552861
Northridge	Los Angeles	CA	91324-2411	34.240467	-118.561458
Northridge	Los Angeles	CA	91324-2411	34.240467	-118.561458
Northridge	Los Angeles	CA	91324-2411	34.240467	-118.561458
Northridge	Los Angeles	CA	91325-4739	34.25006	-118.52019
Northridge	Los Angeles	CA	91325-4739	34.25006	-118.52019
Northridge	Los Angeles	CA	91325-4739	34.25006	-118.52019
Encino	Los Angeles	CA	91346	34.16495	-118.48849
Encino	Los Angeles	CA	91346	34.16495	-118.48849
Encino	Los Angeles	CA	91346	34.16495	-118.48849
Granada Hills	Los Angeles	CA	91344-7128	34.264194	-118.479306
Granada Hills	Los Angeles	CA	91344-7128	34.264194	-118.479306
Granada Hills	Los Angeles	CA	91344-7128	34.264194	-118.479306
Oxnard	Ventura	CA	93033	34.16568	-119.18928
Oxnard	Ventura	CA	93033	34.16581	-119.18063
Oxnard	Ventura	CA	93033	34.17454	-119.15933
Oxnard	Ventura	CA	93033	34.16094	-119.1842
Oxnard	Ventura	CA	93033	34.15145	-119.19385
Oxnard	Ventura	CA	93033	34.15127	-119.18483
Mission Hills	Los Angeles	CA	91345-2649	34.25587	-118.46706
Mission Hills	Los Angeles	CA	91345-2649	34.25587	-118.46706
Mission Hills	Los Angeles	CA	91345-2649	34.25587	-118.46706
Sylmar	Los Angeles	CA	91342	34.32213	-118.44602
Sylmar	Los Angeles	CA	91342	34.32213	-118.44602
Sylmar	Los Angeles	CA	91342	34.32213	-118.44602
San Fernando	Los Angeles	CA	91340-2708	34.286561	-118.443108
San Fernando	Los Angeles	CA	91340-2708	34.286561	-118.443108
San Fernando	Los Angeles	CA	91340-2708	34.286561	-118.443108
Sylmar	Los Angeles	CA	91342-5312	34.289278	-118.410378
Sylmar	Los Angeles	CA	91342-5312	34.289278	-118.410378
Sylmar	Los Angeles	CA	91342-5312	34.289278	-118.410378
Sylmar	Los Angeles	CA	91342	34.30745	-118.42722
Sylmar	Los Angeles	CA	91342	34.30745	-118.42722
Sylmar	Los Angeles	CA	91342	34.30745	-118.42722
Sylmar	Los Angeles	CA	91342	34.30745	-118.42722
Sylmar	Los Angeles	CA	91342	34.30745	-118.42722

Sylmar	Los Angeles	CA	91342	34.30745	-118.42722
Pacoima	Los Angeles	CA	91331-3620	34.25795	-118.43241
Pacoima	Los Angeles	CA	91331-3620	34.25795	-118.43241
Pacoima	Los Angeles	CA	91331-3620	34.25795	-118.43241
Pacoima	Los Angeles	CA	91331-3620	34.25795	-118.43241
Pacoima	Los Angeles	CA	91331-3620	34.25795	-118.43241
Pacoima	Los Angeles	CA	91331-3620	34.25795	-118.43241
Mission Hills	Los Angeles	CA	91345-1230	34.27742	-118.45501
Mission Hills	Los Angeles	CA	91345-1230	34.27742	-118.45501
Mission Hills	Los Angeles	CA	91345-1230	34.27742	-118.45501
Arleta	Los Angeles	CA	91331-6459	34.24709	-118.44582
Arleta	Los Angeles	CA	91331-6459	34.24709	-118.44582
Arleta	Los Angeles	CA	91331-6459	34.24709	-118.44582
Arleta	Los Angeles	CA	91331-6459	34.24709	-118.44582
Arleta	Los Angeles	CA	91331-6459	34.24709	-118.44582
Arleta	Los Angeles	CA	91331-6459	34.24709	-118.44582
Pacoima	Los Angeles	CA	91331-1632	34.26909	-118.40808
Pacoima	Los Angeles	CA	91331-1632	34.26909	-118.40808
Pacoima	Los Angeles	CA	91331-1632	34.26909	-118.40808
Pacoima	Los Angeles	CA	91331-1632	34.26909	-118.40808
Pacoima	Los Angeles	CA	91331-1632	34.26909	-118.40808
Pacoima	Los Angeles	CA	91331-1632	34.26909	-118.40808
Pacoima	Los Angeles	CA	91301-2603	34.25011	-118.40417
Pacoima	Los Angeles	CA	91301-2603	34.25011	-118.40417
Pacoima	Los Angeles	CA	91301-2603	34.25011	-118.40417
Pacoima	Los Angeles	CA	91301-2603	34.25011	-118.40417
Sylmar	Los Angeles	CA	91342-7307	34.27864	-118.38167
Sylmar	Los Angeles	CA	91342-7307	34.27864	-118.38167
Sylmar	Los Angeles	CA	91342-7307	34.27864	-118.38167
Sylmar	Los Angeles	CA	91342-7019	34.2725	-118.340611
Sylmar	Los Angeles	CA	91342-7019	34.2725	-118.340611
Sylmar	Los Angeles	CA	91342-7019	34.2725	-118.340611
Sunland	Los Angeles	CA	91040-2900	34.25894	-118.31065
Sunland	Los Angeles	CA	91040-2900	34.25894	-118.31065
Sunland	Los Angeles	CA	91040-2900	34.25894	-118.31065
Sunland	Los Angeles	CA	91040-2900	34.236217	-118.32725
Sunland	Los Angeles	CA	91040-2900	34.235122	-118.287057
Tujunga	Los Angeles	CA	91402-2743	34.24689	-118.27861
Tujunga	Los Angeles	CA	91402-2743	34.24689	-118.27861
Tujunga	Los Angeles	CA	91402-2743	34.24689	-118.27861
Glendale (La Crescenta)	Los Angeles	CA	91214-2366	34.239672	-118.266044
Glendale (La Crescenta)	Los Angeles	CA	91214-2366	34.239672	-118.266044
Glendale (La Crescenta)	Los Angeles	CA	91214-2366	34.239672	-118.266044
Glendale	Los Angeles	CA	91208-1402	34.20592	-118.21547
Glendale	Los Angeles	CA	91208-1402	34.20592	-118.21547
Glendale	Los Angeles	CA	91208-1402	34.20592	-118.21547
California City	Kern	CA	93505	35.127886	-117.958792
California City	Kern	CA	93505	35.127886	-117.958792

California City	Kern	CA	93505	35.127886	-117.958792
California City	Kern	CA	93505	35.03836	-118.006397
California City	Kern	CA	93505	35.03836	-118.006397
California City	Kern	CA	93505	35.03836	-118.006397
Mojave	Kern	CA	93501	35.122242	-118.207731
Mojave	Kern	CA	93501	35.122242	-118.207731
Mojave	Kern	CA	93501	35.122242	-118.207731
Van Nuys	Los Angeles	CA	91405-4463	34.19457	-118.46649
Van Nuys	Los Angeles	CA	91405-4463	34.19457	-118.46649
Van Nuys	Los Angeles	CA	91405-4463	34.19457	-118.46649
Van Nuys	Los Angeles	CA	91405-4463	34.19457	-118.46649
Van Nuys	Los Angeles	CA	91405-4463	34.19457	-118.46649
Van Nuys	Los Angeles	CA	91405-4463	34.19457	-118.46649
Van Nuys	Los Angeles	CA	91406-1321	34.21643	-118.47377
Van Nuys	Los Angeles	CA	91406-1321	34.21643	-118.47377
Van Nuys	Los Angeles	CA	91406-1321	34.21643	-118.47377
Van Nuys	Los Angeles	CA	91406-1321	34.21643	-118.47377
Van Nuys	Los Angeles	CA	91406-1321	34.21643	-118.47377
Van Nuys	Los Angeles	CA	91406-1321	34.21643	-118.47377
Van Nuys	Los Angeles	CA	91406-1321	34.21643	-118.47377
Sylmar	Los Angeles	CA	91342-3828	34.30258	-118.4591
Sylmar	Los Angeles	CA	91342-3828	34.30258	-118.4591
Sylmar	Los Angeles	CA	91342-3828	34.30258	-118.4591
Mission Hills	Los Angeles	CA	91340-4422	34.27111	-118.4471
Mission Hills	Los Angeles	CA	91340-4422	34.27111	-118.4471
Mission Hills	Los Angeles	CA	91340-4422	34.27111	-118.4471
Woodland Hills	Los Angeles	CA	91367-2102	34.18623	-118.60655
Woodland Hills	Los Angeles	CA	91367-2102	34.18623	-118.60655
Woodland Hills	Los Angeles	CA	91367-2102	34.18623	-118.60655
West Hills	Los Angeles	CA	91307-2650	34.19344	-118.62256
West Hills	Los Angeles	CA	91307-2650	34.19344	-118.62256
West Hills	Los Angeles	CA	91307-2650	34.19344	-118.62256
Tarzana	Los Angeles	CA	91335-6302	34.188481	-118.555603
Tarzana	Los Angeles	CA	91335-6302	34.188481	-118.555603
Tarzana	Los Angeles	CA	91335-6302	34.188481	-118.555603
Northridge	Los Angeles	CA	91324-3626	34.22895	-118.54965
Northridge	Los Angeles	CA	91324-3626	34.22895	-118.54965
Northridge	Los Angeles	CA	91324-3626	34.22895	-118.54965
Sylmar	Los Angeles	CA	91342-1039	34.31772	-118.48303
Sylmar	Los Angeles	CA	91342-1039	34.31772	-118.48303
Sylmar	Los Angeles	CA	91342-1039	34.31772	-118.48303
Los Angeles	Los Angeles	CA	91340	34.286083	-118.422528
Los Angeles	Los Angeles	CA	91340	34.286083	-118.422528
Los Angeles	Los Angeles	CA	91340	34.286083	-118.422528
Oxnard	Ventura	CA	93030-0183	34.1984	-119.17236
Oxnard	Ventura	CA	93030-0183	34.1984	-119.17236
Oxnard	Ventura	CA	93030-0183	34.1984	-119.17236
Oxnard	Ventura	CA	93030-0183	34.1984	-119.17236

Oxnard	Ventura	CA	93030-0183	34.1984	-119.17236
Oxnard	Ventura	CA	93030-0183	34.1984	-119.17236
Oxnard	Ventura	CA	93033-3407	34.17752	-119.18213
Oxnard	Ventura	CA	93033-3407	34.17752	-119.18213
Oxnard	Ventura	CA	93033-3407	34.17752	-119.18213
Oxnard	Ventura	CA	93033-3407	34.17752	-119.18213
Oxnard	Ventura	CA	93033-3407	34.17752	-119.18213
Oxnard	Ventura	CA	93033-3407	34.17752	-119.18213
Oxnard	Ventura	CA	93033-3407	34.17752	-119.18213
Oxnard	Ventura	CA	93036-2429	34.22647	-119.17543
Oxnard	Ventura	CA	93036-2429	34.22647	-119.17543
Oxnard	Ventura	CA	93036-2429	34.22647	-119.17543
Lancaster	Los Angeles	CA	93536	34.703519	-118.156258
Lancaster	Los Angeles	CA	93536	34.703519	-118.156258
Lancaster	Los Angeles	CA	93536	34.703519	-118.156258
Camarillo	Ventura	CA	93010-8305	34.22262	-119.10306
Camarillo	Ventura	CA	93010-8305	34.22262	-119.10306
Camarillo	Ventura	CA	93010-8305	34.22262	-119.10306
Camarillo	Ventura	CA	93012-8072	34.22159	-119.02712
Camarillo	Ventura	CA	93012-8072	34.22159	-119.02712
Camarillo	Ventura	CA	93012-8072	34.22159	-119.02712
Oxnard	Ventura	CA	93035-2503	34.19004	-119.20581
Oxnard	Ventura	CA	93035-2503	34.19004	-119.20581
Oxnard	Ventura	CA	93035-2503	34.19004	-119.20581
Oxnard	Ventura	CA	93035-2503	34.19004	-119.20581
Oxnard	Ventura	CA	93035-2503	34.19004	-119.20581
Oxnard	Ventura	CA	93035-2503	34.19004	-119.20581
Camarillo	Ventura	CA	93012-8111	34.20291	-118.99909
Camarillo	Ventura	CA	93012-8111	34.20291	-118.99909
Camarillo	Ventura	CA	93012-8111	34.20291	-118.99909
Camarillo	Ventura	CA	93010-7850	34.21705	-119.04847
Camarillo	Ventura	CA	93010-7850	34.21705	-119.04847
Camarillo	Ventura	CA	93010-7850	34.21705	-119.04847
Palmdale	Los Angeles	CA	93551	34.58415	-118.13783
Palmdale	Los Angeles	CA	93551	34.58415	-118.13783
Palmdale	Los Angeles	CA	93551	34.58415	-118.13783
Oxnard	Ventura	CA	93036-3365	34.21886	-119.19283
Oxnard	Ventura	CA	93036-3365	34.21886	-119.19283
Oxnard	Ventura	CA	93036-3365	34.21886	-119.19283
Oxnard	Ventura	CA	93036-3365	34.21886	-119.19283
Oxnard	Ventura	CA	93036-3365	34.21886	-119.19283
Oxnard	Ventura	CA	93036-3365	34.21886	-119.19283
Thousand Oaks	Ventura	CA	91360-5803	34.17953	-118.87245
Thousand Oaks	Ventura	CA	91360-5803	34.17953	-118.87245
Thousand Oaks	Ventura	CA	91360-5803	34.17953	-118.87245
Thousand Oaks	Ventura	CA	91360	34.21501	-118.85059
Thousand Oaks	Ventura	CA	91360	34.21501	-118.85059
Thousand Oaks	Ventura	CA	91360	34.21501	-118.85059

Thousand Oaks	Ventura	CA	91360-5131	34.20076	-118.86689
Thousand Oaks	Ventura	CA	91360-5131	34.20076	-118.86689
Thousand Oaks	Ventura	CA	91360-5131	34.20076	-118.86689
County of Ventura (Simi Valley)	Ventura	CA	93063-4928	34.26383	-118.64566
County of Ventura (Simi Valley)	Ventura	CA	93063-4928	34.26383	-118.64566
County of Ventura (Simi Valley)	Ventura	CA	93063-4928	34.26383	-118.64566
Simi Valley	Ventura	CA	93063-3533	34.28074	-118.68547
Simi Valley	Ventura	CA	93063-3533	34.28074	-118.68547
Simi Valley	Ventura	CA	93063-3533	34.28074	-118.68547
Simi Valley	Ventura	CA	93065-3937	34.271217	-118.741008
Simi Valley	Ventura	CA	93065-3937	34.271217	-118.741008
Simi Valley	Ventura	CA	93065-3937	34.271217	-118.741008
Simi Valley	Ventura	CA	93065-5704	34.24898	-118.77786
Simi Valley	Ventura	CA	93065-5704	34.24898	-118.77786
Simi Valley	Ventura	CA	93065-5704	34.24898	-118.77786
Simi Valley	Ventura	CA	93065-5704	34.24898	-118.77786
Simi Valley	Ventura	CA	93065-5704	34.24898	-118.77786
Simi Valley	Ventura	CA	93065-5704	34.24898	-118.77786
Simi Valley	Ventura	CA	93065-5704	34.24898	-118.77786
Simi Valley	Ventura	CA	93065-2353	34.28035	-118.7604
Simi Valley	Ventura	CA	93065-2353	34.28035	-118.7604
Simi Valley	Ventura	CA	93065-2353	34.28035	-118.7604
Moorpark	Ventura	CA	93021	34.29525	-118.83158
Moorpark	Ventura	CA	93021	34.29525	-118.83158
Moorpark	Ventura	CA	93021	34.29525	-118.83158
Moorpark	Ventura	CA	93021-2900	34.271028	-118.884
Moorpark	Ventura	CA	93021-2900	34.271028	-118.884
Moorpark	Ventura	CA	93021-2900	34.271028	-118.884
Chatsworth	Los Angeles	CA	91311-1247	34.2758	-118.61834
Chatsworth	Los Angeles	CA	91311-1247	34.2758	-118.61834
Chatsworth	Los Angeles	CA	91311-1247	34.2758	-118.61834
County of Ventura (Moorpark)	Ventura	CA	93021-9746	34.25354	-118.84241
County of Ventura (Moorpark)	Ventura	CA	93021-9746	34.25354	-118.84241
County of Ventura (Moorpark)	Ventura	CA	93021-9746	34.25354	-118.84241
Simi Valley	Ventura	CA	93063-1027	34.29845	-118.723911
Simi Valley	Ventura	CA	93063-1027	34.29845	-118.723911
Simi Valley	Ventura	CA	93063-1027	34.29845	-118.723911
Port Hueneme	Ventura	CA	93041-2126	34.17638	-119.21182
Port Hueneme	Ventura	CA	93041-2126	34.17638	-119.21182
Port Hueneme	Ventura	CA	93041-2126	34.17638	-119.21182
Port Hueneme	Ventura	CA	93041-2126	34.17638	-119.21182
Port Hueneme	Ventura	CA	93041-2126	34.17638	-119.21182
Port Hueneme	Ventura	CA	93041-2126	34.17638	-119.21182
Ventura	Ventura	CA	93009-0001	34.245122	-119.191719
Ventura	Ventura	CA	93009-0001	34.245122	-119.191719
Ventura	Ventura	CA	93009-0001	34.245122	-119.191719
Oxnard	Ventura	CA	93030	34.19914	-119.19105
Oxnard	Ventura	CA	93030	34.19914	-119.19105

Oxnard	Ventura	CA	93030	34.19914	-119.19105
Oxnard	Ventura	CA	93036-0607	34.22267	-119.14836
Oxnard	Ventura	CA	93036-0607	34.22267	-119.14836
Oxnard	Ventura	CA	93036-0607	34.22267	-119.14836
Oxnard	Ventura	CA	93036-0607	34.22267	-119.14836
Oxnard	Ventura	CA	93036-0607	34.22267	-119.14836
Oxnard	Ventura	CA	93036-0607	34.22267	-119.14836
La Crescenta	Los Angeles	CA	91214	34.2171	-118.2287
La Crescenta	Los Angeles	CA	91214	34.2171	-118.2287
La Crescenta	Los Angeles	CA	91214	34.2171	-118.2287
Malibu	Los Angeles	Ca	90265	34.029104	-118.756619
Malibu	Los Angeles	Ca	90265	34.035081	-118.698637
Malibu	Los Angeles	Ca	90265	34.0628	-118.7
Pacoima	Los Angeles	CA	91331-2339	34.27556	-118.4229
Pacoima	Los Angeles	CA	91331-2339	34.27556	-118.4229
Pacoima	Los Angeles	CA	91331-2339	34.27556	-118.4229
Pacoima	Los Angeles	CA	91331-2339	34.27556	-118.4229
Pacoima	Los Angeles	CA	91331-2339	34.27556	-118.4229
Pacoima	Los Angeles	CA	91331-2339	34.27556	-118.4229
Newhall	Los Angeles	CA	91321-3926	34.33925	-118.511806
Newhall	Los Angeles	CA	91321-3926	34.33925	-118.511806
Newhall	Los Angeles	CA	91321-3926	34.33925	-118.511806
Newhall	Los Angeles	CA	91321	34.343278	-118.531319
Newhall	Los Angeles	CA	91321	34.343278	-118.531319
Newhall	Los Angeles	CA	91321	34.343278	-118.531319
Santa Clarita	Los Angeles	CA	91321	34.35996	-118.50842
Santa Clarita	Los Angeles	CA	91321	34.35996	-118.50842
Santa Clarita	Los Angeles	CA	91321	34.35996	-118.50842
Santa Clarita	Los Angeles	CA	91351-3088	34.415539	-118.454753
Santa Clarita	Los Angeles	CA	91351-3088	34.415539	-118.454753
Santa Clarita	Los Angeles	CA	91351-3088	34.415539	-118.454753
Santa Clarita	Los Angeles	CA	91351-2654	34.416094	-118.476619
Santa Clarita	Los Angeles	CA	91351-2654	34.416094	-118.476619
Santa Clarita	Los Angeles	CA	91351-2654	34.416094	-118.476619
Santa Clarita	Los Angeles	CA	91350-2396	34.425661	-118.541511
Santa Clarita	Los Angeles	CA	91350-2396	34.425661	-118.541511
Santa Clarita	Los Angeles	CA	91350-2396	34.425661	-118.541511
Newhall	Los Angeles	CA	91381	34.37661	-118.56637
Newhall	Los Angeles	CA	91381	34.37661	-118.56637
Newhall	Los Angeles	CA	91381	34.37661	-118.56637
Santa Clarita	Los Angeles	CA	91321-2535	34.378944	-118.545167
Santa Clarita	Los Angeles	CA	91321-2535	34.378944	-118.545167
Santa Clarita	Los Angeles	CA	91321-2535	34.378944	-118.545167
Santa Clarita	Los Angeles	CA	91321-1118	34.384119	-118.529678
Santa Clarita	Los Angeles	CA	91321-1118	34.384119	-118.529678
Santa Clarita	Los Angeles	CA	91321-1118	34.384119	-118.529678
Valencia	Los Angeles	CA	91355-2946	34.388039	-118.54838

Valencia	Los Angeles	CA	91355-2946	34.388039	-118.54838
Valencia	Los Angeles	CA	91355-2946	34.388039	-118.54838
Santa Clarita	Los Angeles	CA	91355	34.40039	-118.55156
Santa Clarita	Los Angeles	CA	91355	34.40039	-118.55156
Santa Clarita	Los Angeles	CA	91355	34.40039	-118.55156
Valencia	Los Angeles	CA	91381-0746	34.406833	-118.578278
Valencia	Los Angeles	CA	91381-0746	34.406833	-118.578278
Valencia	Los Angeles	CA	91381-0746	34.406833	-118.578278
Valencia	Los Angeles	CA	91355-1052	34.427083	-118.592389
Valencia	Los Angeles	CA	91355-1052	34.427083	-118.592389
Valencia	Los Angeles	CA	91355-1052	34.427083	-118.592389
Valencia	Los Angeles	CA	91355	34.413494	-118.553822
Valencia	Los Angeles	CA	91355	34.413494	-118.553822
Valencia	Los Angeles	CA	91355	34.413494	-118.553822
Valencia	Los Angeles	CA	91355	34.46202	-118.54974
Valencia	Los Angeles	CA	91355	34.44997	-118.49787
Valencia	Los Angeles	CA	91355	34.4474	-118.56812
Castaic	Los Angeles	CA	91384	34.475694	-118.60575
Castaic	Los Angeles	CA	91384	34.475694	-118.60575
Castaic	Los Angeles	CA	91384	34.475694	-118.60575
Castaic	Los Angeles	CA	91310	34.550067	-118.667644
Castaic	Los Angeles	CA	91310	34.550067	-118.667644
Castaic	Los Angeles	CA	91310	34.606639	-118.7265
Castaic	Los Angeles	CA	91310	34.606639	-118.7265
Castaic	Los Angeles	CA	91310	34.606639	-118.7265
Gorman	Los Angeles	CA	93243-9701	34.802778	-118.815528
Gorman	Los Angeles	CA	93243-9701	34.802778	-118.815528
Gorman	Los Angeles	CA	93243-9701	34.802778	-118.815528
Gorman	Los Angeles	CA	93243	34.794167	-118.851389
Gorman	Los Angeles	CA	93243	34.794167	-118.851389
Gorman	Los Angeles	CA	93243	34.794167	-118.851389
Santa Clarita	Los Angeles	CA	91355-2340	34.392833	-118.566944
Santa Clarita	Los Angeles	CA	91355-2340	34.392833	-118.566944
Santa Clarita	Los Angeles	CA	91355-2340	34.392833	-118.566944
Encino	Los Angeles	CA	91316-2804	34.169	-118.50229
Encino	Los Angeles	CA	91316-2804	34.169	-118.50229
Encino	Los Angeles	CA	91316-2804	34.169	-118.50229
Panorama City	Los Angeles	CA	91402-4103	34.22125	-118.44911
Panorama City	Los Angeles	CA	91402-4103	34.22125	-118.44911
Panorama City	Los Angeles	CA	91402-4103	34.22125	-118.44911
Panorama City	Los Angeles	CA	91402-4103	34.22125	-118.44911
Panorama City	Los Angeles	CA	91402-4103	34.22125	-118.44911
Panorama City	Los Angeles	CA	91402-4103	34.22125	-118.44911
Van Nuys	Los Angeles	CA	91405-2231	34.202128	-118.447836
Van Nuys	Los Angeles	CA	91405-2231	34.202128	-118.447836
Van Nuys	Los Angeles	CA	91405-2231	34.202128	-118.447836
Van Nuys	Los Angeles	CA	91405-2231	34.202128	-118.447836

Van Nuys	Los Angeles	CA	91405-2231	34.202128	-118.447836
Van Nuys	Los Angeles	CA	91405-2231	34.202128	-118.447836
Wasco	Kern	CA	93280	35.55709	-119.35088
Wasco	Kern	CA	93280	35.55709	-119.35088
Wasco	Kern	CA	93280	35.55709	-119.35088
Wasco	Kern	CA	93280	35.55709	-119.35088
Wasco	Kern	CA	93280	35.55709	-119.35088
Wasco	Kern	CA	93280	35.55709	-119.35088
Ventura	Ventura	CA	93003-6524	34.259556	-119.211472
Ventura	Ventura	CA	93003-6524	34.259556	-119.211472
Ventura	Ventura	CA	93003-6524	34.259556	-119.211472
Ventura	ventura	CA	93003-5120	34.26125	-119.242278
Ventura	ventura	CA	93003-5120	34.26125	-119.242278
Ventura	ventura	CA	93003-5120	34.26125	-119.242278
County of Ventura (Somis)	Ventura	CA	93066-9523	34.258889	-119.004956
County of Ventura (Somis)	Ventura	CA	93066-9523	34.258889	-119.004956
County of Ventura (Somis)	Ventura	CA	93066-9523	34.258889	-119.004956
Somis	Ventura	CA	93066-9605	34.255722	-119.080611
Somis	Ventura	CA	93066-9605	34.255722	-119.080611
Somis	Ventura	CA	93066-9605	34.255722	-119.080611
Ventura	Ventura	CA	93003	34.26375	-119.199694
Ventura	Ventura	CA	93003	34.26375	-119.199694
Ventura	Ventura	CA	93003	34.26375	-119.199694
Ventura	Ventura	CA	93004-1720	34.28547	-119.17357
Ventura	Ventura	CA	93004-1720	34.28547	-119.17357
Ventura	Ventura	CA	93004-1720	34.28547	-119.17357
Ventura	Ventura	CA	93001-2758	34.27943	-119.29331
Ventura	Ventura	CA	93001-2758	34.27943	-119.29331
Ventura	Ventura	CA	93001-2758	34.27943	-119.29331
Santa Paula	Ventura	CA	93060-2918	34.357083	-119.058056
Santa Paula	Ventura	CA	93060-2918	34.357083	-119.058056
Santa Paula	Ventura	CA	93060-2918	34.357083	-119.058056
Santa Paula	Ventura	CA	93060-2918	34.357083	-119.058056
Santa Paula	Ventura	CA	93060-2918	34.357083	-119.058056
Santa Paula	Ventura	CA	93060-2918	34.357083	-119.058056
Ventura	Ventura	CA	93003-2875	34.272972	-119.25925
Ventura	Ventura	CA	93003-2875	34.272972	-119.25925
Ventura	Ventura	CA	93003-2875	34.272972	-119.25925
Ventura	Ventura	CA	93003-4250	34.276694	-119.220417
Ventura	Ventura	CA	93003-4250	34.276694	-119.220417
Ventura	Ventura	CA	93003-4250	34.276694	-119.220417
County of Ventura (Moorpark)	Ventura	CA	93021-9774	34.260889	-118.939083
County of Ventura (Moorpark)	Ventura	CA	93021-9774	34.260889	-118.939083
County of Ventura (Moorpark)	Ventura	CA	93021-9774	34.260889	-118.939083
Ventura	Ventura	CA	93001-1374	34.29675	-119.302
Ventura	Ventura	CA	93001-1374	34.29675	-119.302
Ventura	Ventura	CA	93001-1374	34.29675	-119.302

Famoso	Kern	CA	93308	35.56547	-119.19916
Famoso	Kern	CA	93308	35.56547	-119.19916
Famoso	Kern	CA	93308	35.56547	-119.19916
McFarland	Kern	CA	93250	35.68184	-119.227
McFarland	Kern	CA	93250	35.68184	-119.227
McFarland	Kern	CA	93250	35.68184	-119.227
Chatsworth	Los Angeles	CA	91311-6018	34.240583	-118.574417
Chatsworth	Los Angeles	CA	91311-6018	34.240583	-118.574417
Chatsworth	Los Angeles	CA	91311-6018	34.240583	-118.574417
Delano	Kern	CA	93215-2025	35.77734	-119.25223
Delano	Kern	CA	93215-2025	35.77734	-119.25223
Delano	Kern	CA	93215-2025	35.77734	-119.25223
Delano	Kern	CA	93215-2025	35.77734	-119.25223
Delano	Kern	CA	93215-2025	35.77734	-119.25223
Delano	Kern	CA	93215-2025	35.77734	-119.25223
Chatsworth	Los Angeles	CA	91311-2946	34.2579	-118.6
Chatsworth	Los Angeles	CA	91311-2946	34.2579	-118.6
Chatsworth	Los Angeles	CA	91311-2946	34.2579	-118.6
Wasco	Kern	CA	93280-0000	35.601637	-119.329579
Wasco	Kern	CA	93280-0000	35.601637	-119.329579
Wasco	Kern	CA	93280-0000	35.601637	-119.329579
Northridge	Los Angeles	CA	91324-2310	34.243083	-118.537056
Northridge	Los Angeles	CA	91324-2310	34.243083	-118.537056
Northridge	Los Angeles	CA	91324-2310	34.243083	-118.537056
Lebec	Kern	CA	93243	34.822666	-118.89608
Lebec	Kern	CA	93243	34.822666	-118.89608
Lebec	Kern	CA	93243	34.822666	-118.89608
Bakersfield	KERN	CA	93307	35.01573	-118.93584
Bakersfield	KERN	CA	93307	35.01573	-118.93584
Bakersfield	KERN	CA	93307	35.01573	-118.93584
Bakersfield	KERN	CA	93313	35.075969	-119.01826
Bakersfield	KERN	CA	93313	35.075969	-119.01826
Bakersfield	KERN	CA	93313	35.075969	-119.01826
Oxnard	Ventura	CA	93033	34.17336	-119.14964
Oxnard	Ventura	CA	93033	34.16537	-119.15155
Oxnard	Ventura	CA	93033	34.16813	-119.17028
Oxnard	Ventura	CA	93033	34.16248	-119.16639
Oxnard	Ventura	CA	93033	34.16123	-119.17709
Oxnard	Ventura	CA	93033	34.15462	-119.17366
Van Nuys	Los Angeles	CA	91401-2617	34.18546	-118.44841
Van Nuys	Los Angeles	CA	91401-2617	34.18546	-118.44841
Van Nuys	Los Angeles	CA	91401-2617	34.18546	-118.44841
Van Nuys	Los Angeles	CA	91401-2617	34.18546	-118.44841
Van Nuys	Los Angeles	CA	91401-2617	34.18546	-118.44841
Van Nuys	Los Angeles	CA	91401-2617	34.18546	-118.44841
Sherman Oaks	Los Angeles	CA	91403-3103	34.1537	-118.46673
Sherman Oaks	Los Angeles	CA	91403-3103	34.1537	-118.46673

Sherman Oaks	Los Angeles	CA	91403-3103	34.1537	-118.46673
Sherman Oaks	Los Angeles	CA	91403-1801	34.16081	-118.449
Sherman Oaks	Los Angeles	CA	91403-1801	34.16081	-118.449
Sherman Oaks	Los Angeles	CA	91403-1801	34.16081	-118.449
Van Nuys	Los Angeles	CA	91411-2511	34.17758	-118.46552
Van Nuys	Los Angeles	CA	91411-2511	34.17758	-118.46552
Van Nuys	Los Angeles	CA	91411-2511	34.17758	-118.46552
North Hollywood	Los Angeles	CA	91602-3318	34.14488	-118.36937
North Hollywood	Los Angeles	CA	91602-3318	34.14488	-118.36937
North Hollywood	Los Angeles	CA	91602-3318	34.14488	-118.36937
N. Hollywood	Los Angeles	CA	91607-3960	34.15603	-118.39689
N. Hollywood	Los Angeles	CA	91607-3960	34.15603	-118.39689
N. Hollywood	Los Angeles	CA	91607-3960	34.15603	-118.39689
Sherman Oaks	Los Angeles	CA	91423-2500	34.15688	-118.425
Sherman Oaks	Los Angeles	CA	91423-2500	34.15688	-118.425
Sherman Oaks	Los Angeles	CA	91423-2500	34.15688	-118.425
Los Angeles	Los Angeles	CA	91602-1808	34.15402	-118.3684
Los Angeles	Los Angeles	CA	91602-1808	34.15402	-118.3684
Los Angeles	Los Angeles	CA	91602-1808	34.15402	-118.3684
Glendale	Los Angeles	CA	91201-2025	34.16708	-118.29789
Glendale	Los Angeles	CA	91201-2025	34.16708	-118.29789
Glendale	Los Angeles	CA	91201-2025	34.16708	-118.29789
Burbank	Los Angeles	CA	91506-2629	34.16189	-118.3294
Burbank	Los Angeles	CA	91506-2629	34.16189	-118.3294
Burbank	Los Angeles	CA	91506-2629	34.16189	-118.3294
Los Angeles	Los Angeles	CA	90039-1018	34.14761	-118.27439
Los Angeles	Los Angeles	CA	90039-1018	34.14761	-118.27439
Los Angeles	Los Angeles	CA	90039-1018	34.14761	-118.27439
Arleta	Los Angeles	CA	91331-4360	34.238006	-118.414389
Arleta	Los Angeles	CA	91331-4360	34.238006	-118.414389
Arleta	Los Angeles	CA	91331-4360	34.238006	-118.414389
Panorama City	Los Angeles	CA	91402-5510	34.22131	-118.42823
Panorama City	Los Angeles	CA	91402-5510	34.22131	-118.42823
Panorama City	Los Angeles	CA	91402-5510	34.22131	-118.42823
Sherman Oaks	Los Angeles	CA	91401-6038	34.17175	-118.421139
Sherman Oaks	Los Angeles	CA	91401-6038	34.17175	-118.421139
Sherman Oaks	Los Angeles	CA	91401-6038	34.17175	-118.421139
Valley Village	Los Angeles	CA	91607-2336	34.164622	-118.406059
Valley Village	Los Angeles	CA	91607-2336	34.164622	-118.406059
Valley Village	Los Angeles	CA	91607-2336	34.164622	-118.406059
North Hollywood	Los Angeles	CA	91601-2330	34.171344	-118.386931
North Hollywood	Los Angeles	CA	91601-2330	34.171344	-118.386931
North Hollywood	Los Angeles	CA	91601-2330	34.171344	-118.386931
North Hollywood	Los Angeles	CA	91606-3199	34.18636	-118.40444
North Hollywood	Los Angeles	CA	91606-3199	34.18636	-118.40444
North Hollywood	Los Angeles	CA	91606-3199	34.18636	-118.40444
North Hollywood	Los Angeles	CA	91606-3199	34.18636	-118.40444

North Hollywood	Los Angeles	CA	91606-3199	34.18636	-118.40444
North Hollywood	Los Angeles	CA	91606-3199	34.18636	-118.40444
Van Nuys	Los Angeles	CA	91405-4265	34.1935	-118.42989
Van Nuys	Los Angeles	CA	91405-4265	34.1935	-118.42989
Van Nuys	Los Angeles	CA	91405-4265	34.1935	-118.42989
Van Nuys	Los Angeles	CA	91405-4265	34.1935	-118.42989
Van Nuys	Los Angeles	CA	91405-4265	34.1935	-118.42989
Van Nuys	Los Angeles	CA	91405-4265	34.1935	-118.42989
North Hollywood	Los Angeles	CA	91605-3468	34.208839	-118.424589
North Hollywood	Los Angeles	CA	91605-3468	34.208839	-118.424589
North Hollywood	Los Angeles	CA	91605-3468	34.208839	-118.424589
North Hollywood	Los Angeles	CA	91605-3468	34.208839	-118.424589
North Hollywood	Los Angeles	CA	91605-3468	34.208839	-118.424589
North Hollywood	Los Angeles	CA	91605-3468	34.208839	-118.424589
N. Hollywood	Los Angeles	CA	91605-3501	34.20414	-118.40925
N. Hollywood	Los Angeles	CA	91605-3501	34.20414	-118.40925
N. Hollywood	Los Angeles	CA	91605-3501	34.20414	-118.40925
Sun Valley	Los Angeles	CA	91352	34.221083	-118.409444
Sun Valley	Los Angeles	CA	91352	34.221083	-118.409444
Sun Valley	Los Angeles	CA	91352	34.221083	-118.409444
Sun Valley	Los Angeles	CA	91352	34.221083	-118.409444
Sun Valley	Los Angeles	CA	91352	34.221083	-118.409444
Sun Valley	Los Angeles	CA	91352	34.221083	-118.409444
Sun Valley	Los Angeles	CA	91352	34.221083	-118.409444
Sun Valley	Los Angeles	CA	91352	34.221083	-118.409444
Sun Valley	Los Angeles	CA	91352	34.234183	-118.380731
Sun Valley	Los Angeles	CA	91352	34.234183	-118.380731
Sun Valley	Los Angeles	CA	91352	34.234183	-118.380731
Burbank	Los Angeles	CA	91505-1044	34.20722	-118.35283
Burbank	Los Angeles	CA	91505-1044	34.20722	-118.35283
Burbank	Los Angeles	CA	91505-1044	34.20722	-118.35283
North Hollywood	Los Angeles	CA	91605-2815	34.21181	-118.38739
North Hollywood	Los Angeles	CA	91605-2815	34.21181	-118.38739
North Hollywood	Los Angeles	CA	91605-2815	34.21181	-118.38739
Burbank	Los Angeles	CA	91504-3424	34.192972	-118.331194
Burbank	Los Angeles	CA	91504-3424	34.192972	-118.331194
Burbank	Los Angeles	CA	91504-3424	34.192972	-118.331194
North Hollywood	Los Angeles	CA	91605-6405	34.1955	-118.36775
North Hollywood	Los Angeles	CA	91605-6405	34.1955	-118.36775
North Hollywood	Los Angeles	CA	91605-6405	34.1955	-118.36775
North Hollywood	Los Angeles	CA	91601-2511	34.17192	-118.36356
North Hollywood	Los Angeles	CA	91601-2511	34.17192	-118.36356
North Hollywood	Los Angeles	CA	91601-2511	34.17192	-118.36356
Glendale	Los Angeles	CA	91201	34.164072	-118.281414
Glendale	Los Angeles	CA	91201	34.164072	-118.281414
Glendale	Los Angeles	CA	91201	34.164072	-118.281414
Burbank	Los Angeles	CA	91502-1212	34.18158	-118.3075
Burbank	Los Angeles	CA	91502-1212	34.18158	-118.3075
Burbank	Los Angeles	CA	91502-1212	34.18158	-118.3075

Los Angeles	Los Angeles	CA	90041-1059	34.142556	-118.223222
Los Angeles	Los Angeles	CA	90041-1059	34.142556	-118.223222
Los Angeles	Los Angeles	CA	90041-1059	34.142556	-118.223222
Glendale	Los Angeles	CA	91202-2567	34.161889	-118.25475
Glendale	Los Angeles	CA	91202-2567	34.161889	-118.25475
Glendale	Los Angeles	CA	91202-2567	34.161889	-118.25475
Los Angeles	Los Angeles	CA	90039-2013	34.11116	-118.26572
Los Angeles	Los Angeles	CA	90039-2013	34.11116	-118.26572
Los Angeles	Los Angeles	CA	90039-2013	34.10586	-118.266328
Los Angeles	Los Angeles	CA	90041-3291	34.12361	-118.22292
Los Angeles	Los Angeles	CA	90041-3291	34.12361	-118.22292
Los Angeles	Los Angeles	CA	90041-3291	34.12361	-118.22292
Los Angeles	Los Angeles	CA	90039-1527	34.12392	-118.26836
Los Angeles	Los Angeles	CA	90039-1527	34.12392	-118.26836
Los Angeles	Los Angeles	CA	90039-1527	34.12392	-118.26836
Santa Clarita	Los Angeles	CA	91390-2742	34.46365	-118.34943
Santa Clarita	Los Angeles	CA	91390-2742	34.46365	-118.34943
Santa Clarita	Los Angeles	CA	91390-2742	34.46365	-118.34943
Palmdale (unincorporated)	Los Angeles	CA	93551	34.62777	-118.18514
Palmdale (unincorporated)	Los Angeles	CA	93551	34.62777	-118.18514
Palmdale (unincorporated)	Los Angeles	CA	93551	34.62777	-118.18514
Palmdale	Los Angeles	CA	93551	34.618006	-118.165822
Palmdale	Los Angeles	CA	93551	34.618006	-118.165822
Palmdale	Los Angeles	CA	93551	34.618006	-118.165822
Santa Maria	Santa Barbara	CA	93455	34.9149	-120.455
Santa Maria	Santa Barbara	CA	93455	34.9149	-120.455
Santa Maria	Santa Barbara	CA	93455	34.9149	-120.455
Santa Maria	Santa Barbara	CA	93454	34.9772	-120.432
Santa Maria	Santa Barbara	CA	93454	34.9772	-120.432
Santa Maria	Santa Barbara	CA	93454	34.9772	-120.432
Santa Maria	Santa Barbara	CA	93458	34.9632	-120.444
Santa Maria	Santa Barbara	CA	93458	34.9632	-120.444
Santa Maria	Santa Barbara	CA	93458	34.9632	-120.444
Santa Maria	Santa Barbara	CA	93455	34.8654	-120.417
Santa Maria	Santa Barbara	CA	93455	34.8654	-120.417
Santa Maria	Santa Barbara	CA	93455	34.8654	-120.417
Santa Maria	Santa Barbara	CA	93454	34.9562	-120.401
Santa Maria	Santa Barbara	CA	93454	34.9562	-120.401
Santa Maria	Santa Barbara	CA	93454	34.9562	-120.401
Santa Maria	Santa Barbara	CA	93454	34.9396	-120.44
Santa Maria	Santa Barbara	CA	93454	34.9396	-120.44
Santa Maria	Santa Barbara	CA	93454	34.9396	-120.44
Lompoc	Santa Barbara	CA	93436	34.6641	-120.458
Lompoc	Santa Barbara	CA	93436	34.6641	-120.458
Lompoc	Santa Barbara	CA	93436	34.6641	-120.458
Lompoc	Santa Barbara	CA	93436	34.643	-120.449
Lompoc	Santa Barbara	CA	93436	34.643	-120.449

Lompoc	Santa Barbara	CA	93436	34.643	-120.449
Lompoc	Santa Barbara	CA	93436	34.6368	-120.469
Lompoc	Santa Barbara	CA	93436	34.6368	-120.469
Lompoc	Santa Barbara	CA	93436	34.6368	-120.469
Lompoc	Santa Barbara	CA	93436	34.5745	-120.388
Lompoc	Santa Barbara	CA	93436	34.5745	-120.388
Lompoc	Santa Barbara	CA	93436	34.6671	-120.337
Lompoc	Santa Barbara	CA	93436	34.6671	-120.337
Orcutt	Santa Barbara	CA	93455	34.8045	-120.407
Orcutt	Santa Barbara	CA	93455	34.8045	-120.407
Los Angeles	Los Angeles	CA	90042-1829	34.12084	-118.19676
Los Angeles	Los Angeles	CA	90042-1829	34.12084	-118.19676
Los Angeles	Los Angeles	CA	90042-1829	34.12084	-118.19676
Los Angeles	Los Angeles	CA	90042-1829	34.12084	-118.19676
Los Angeles	Los Angeles	CA	90042-1829	34.12084	-118.19676
Los Angeles	Los Angeles	CA	90042-1829	34.12084	-118.19676
Orcutt	Santa Barbara	CA	93454	34.8627	-120.449
Orcutt	Santa Barbara	CA	93454	34.8627	-120.449
Orcutt	Santa Barbara	CA	93454	34.8627	-120.449
Lompoc	Santa Barbara	CA	93436	34.742	-120.447
Lompoc	Santa Barbara	CA	93436	34.742	-120.447
Lompoc	Santa Barbara	CA	93436	34.742	-120.447
Santa Barbara	Santa Barbara	CA	93105	34.542	-119.834
Santa Barbara	Santa Barbara	CA	93105	34.542	-119.834
Buellton	Santa Barbara	CA	93427	34.6284	-120.268
Buellton	Santa Barbara	CA	93427	34.6284	-120.268
Buellton	Santa Barbara	CA	93427	34.6284	-120.268
Los Olivos	Santa Barbara	CA	93441	34.6711	-120.126
Los Olivos	Santa Barbara	CA	93441	34.6711	-120.126
Los Olivos	Santa Barbara	CA	93441	34.6711	-120.126
Santa Barbara	Santa Barbara	CA	91305	34.5365	-120.02
Santa Barbara	Santa Barbara	CA	91305	34.5365	-120.02
Santa Barbara	Santa Barbara	CA	91305	34.5365	-120.02
Los Alamos	Santa Barbara	CA	93433	34.7129	-120.174
Los Alamos	Santa Barbara	CA	93433	34.7129	-120.174
Santa Ynez	Santa Barbara	CA	93460	34.528	-120.195
Santa Ynez	Santa Barbara	CA	93460	34.528	-120.195
Santa Ynez	Santa Barbara	CA	93460	34.528	-120.195
Los Alamos	Santa Barbara	CA	93440	34.7722	-120.328
Los Alamos	Santa Barbara	CA	93440	34.7722	-120.328
Los Alamos	Santa Barbara	CA	93440	34.7722	-120.328
Gaviota	Santa Barbara	CA	93117	34.5086	-120.223
Gaviota	Santa Barbara	CA	93117	34.5086	-120.223
Gaviota	Santa Barbara	CA	93117	34.5086	-120.223
Buellton	Santa Barbara	CA	93427	34.5933	-120.186
Buellton	Santa Barbara	CA	93427	34.5933	-120.186
Buellton	Santa Barbara	CA	93427	34.5933	-120.186

Goleta	Santa Barbara	CA	93117	34.4686	-120.084
Goleta	Santa Barbara	CA	93117	34.4686	-120.084
Goleta	Santa Barbara	CA	93117	34.4686	-120.084
Santa Ynez	Santa Barbara	CA	93460	34.6115	-120.08
Santa Ynez	Santa Barbara	CA	93460	34.6115	-120.08
Santa Ynez	Santa Barbara	CA	93460	34.6115	-120.08
Los Olivos	Santa Barbara	CA	93441	34.6846	-120.152
Los Olivos	Santa Barbara	CA	93441	34.6846	-120.152
Los Olivos	Santa Barbara	CA	93441	34.6846	-120.152
Buellton	Santa Barbara	CA	93427	34.6573	-120.182
Buellton	Santa Barbara	CA	93427	34.6573	-120.182
Guadalupe	Santa Barbara	CA	93401	34.9706	-120.57
Guadalupe	Santa Barbara	CA	93401	34.9706	-120.57
Guadalupe	Santa Barbara	CA	93401	34.9706	-120.57
Lompoc	Santa Barbara	CA	93436	34.5245	-120.291
Lompoc	Santa Barbara	CA	93436	34.5245	-120.291
Santa Barbara	Santa Barbara	CA	93111	34.43409	-119.89145
Santa Barbara	Santa Barbara	CA	93111	34.44576	-119.85561
Santa Barbara	Santa Barbara	CA	93111	34.4441	-119.83291
Santa Barbara	Santa Barbara	CA	93111	34.42537	-119.87682
Santa Barbara	Santa Barbara	CA	93111	34.41481	-119.86253
Santa Barbara	Santa Barbara	CA	93111	34.41636	-119.85385
Santa Barbara	Santa Barbara	CA	93111	34.44767	-119.8203
Santa Barbara	Santa Barbara	CA	93111	34.43648	-119.82038
Santa Barbara	Santa Barbara	CA	93111	34.44697	-119.80746
Santa Barbara	Santa Barbara	CA	93111	34.43509	-119.8067
Santa Barbara	Santa Barbara	CA	93111	34.44665	-119.78895
Santa Barbara	Santa Barbara	CA	93111	34.4326	-119.78345
Santa Barbara	Santa Barbara	CA	93111	34.44781	-119.74669
Santa Barbara	Santa Barbara	CA	93111	34.44991	-119.76604
Santa Barbara	Santa Barbara	CA	93111	34.43642	-119.75313
Santa Barbara	Santa Barbara	CA	93111	34.43367	-119.76309
Santa Barbara	Santa Barbara	CA	93111	34.42485	-119.77634
Santa Barbara	Santa Barbara	CA	93111	34.41806	-119.75809
Santa Barbara	Santa Barbara	CA	93111	34.43874	-119.73389
Santa Barbara	Santa Barbara	CA	93111	34.42905	-119.742
Santa Barbara	Santa Barbara	CA	93111	34.41982	-119.73843
Santa Barbara	Santa Barbara	CA	93111	34.42955	-119.72084
Santa Barbara	Santa Barbara	CA	93111	34.43618	-119.72253
Santa Barbara	Santa Barbara	CA	93111	34.43214	-119.71108
Santa Barbara	Santa Barbara	CA	93111	34.4211	-119.716
Santa Barbara	Santa Barbara	CA	93111	34.40982	-119.72824
Santa Barbara	Santa Barbara	CA	93111	34.39684	-119.71538
Santa Barbara	Santa Barbara	CA	93111	34.40857	-119.70914
Santa Barbara	Santa Barbara	CA	93111	34.41456	-119.70001
Santa Barbara	Santa Barbara	CA	93111	34.41342	-119.69214
Summerland	Santa Barbara	CA	93067	34.42948	-119.69801

Summerland	Santa Barbara	CA	93067	34.42234	-119.70586
Summerland	Santa Barbara	CA	93067	34.42469	-119.68258
Summerland	Santa Barbara	CA	93067	34.426	-119.6721
Summerland	Santa Barbara	CA	93067	34.43125	-119.66351
Summerland	Santa Barbara	CA	93067	34.43669	-119.63682
Summerland	Santa Barbara	CA	93067	34.42539	-119.64422
Summerland	Santa Barbara	CA	93067	34.4257	-119.62267
Summerland	Santa Barbara	CA	93067	34.43979	-119.61845
Summerland	Santa Barbara	CA	93067	34.422	-119.59656
Summerland	Santa Barbara	CA	93067	34.40456	-119.52684
Summerland	Santa Barbara	CA	93067	34.39147	-119.50784
Los Angeles	Los Angeles	CA	90041-2085	34.13769	-118.21481
Los Angeles	Los Angeles	CA	90041-2085	34.13769	-118.21481
Los Angeles	Los Angeles	CA	90041-2085	34.13769	-118.21481
Los Angeles	Los Angeles	CA	90041-1720	34.14078	-118.18381
Los Angeles	Los Angeles	CA	90041-1720	34.14078	-118.18381
Los Angeles	Los Angeles	CA	90041-1720	34.14078	-118.18381
Los Angeles	Los Angeles	CA	90041-1720	34.1347	-118.2002
Los Angeles	Los Angeles	CA	90041-1720	34.1372	-118.17284
Los Angeles	Los Angeles	CA	90041-1720	34.13025	-118.1725
South Pasadena	Los Angeles	CA	91030-1644	34.118556	-118.166472
South Pasadena	Los Angeles	CA	91030-1644	34.118556	-118.166472
South Pasadena	Los Angeles	CA	91030-1644	34.118556	-118.166472
North Hollywood	Los Angeles	CA	91605-5831	34.20075	-118.38476
North Hollywood	Los Angeles	CA	91605-5831	34.20075	-118.38476
North Hollywood	Los Angeles	CA	91605-5831	34.20075	-118.38476
North Hollywood	Los Angeles	CA	91605-5831	34.20075	-118.38476
North Hollywood	Los Angeles	CA	91605-5831	34.20075	-118.38476
North Hollywood	Los Angeles	CA	91605-5831	34.20075	-118.38476
North Hollywood	Los Angeles	CA	91605-5831	34.20075	-118.38476
Glendale	Los Angeles	CA	91205-2612	34.136306	-118.239278
Glendale	Los Angeles	CA	91205-2612	34.136306	-118.239278
Glendale	Los Angeles	CA	91205-2612	34.136306	-118.239278
North Hollywood	Los Angeles	CA	91606-4005	34.18322	-118.38536
North Hollywood	Los Angeles	CA	91606-4005	34.18322	-118.38536
North Hollywood	Los Angeles	CA	91606-4005	34.18322	-118.38536
North Hollywood	Los Angeles	CA	91606-4005	34.18322	-118.38536
North Hollywood	Los Angeles	CA	91606-4005	34.18322	-118.38536
North Hollywood	Los Angeles	CA	91606-4005	34.18322	-118.38536
North Hollywood	Los Angeles	CA	91606-4005	34.18322	-118.38536
Los Angeles	Los Angeles	CA	90024-3012	34.06275	-118.44303
Los Angeles	Los Angeles	CA	90024-3012	34.06275	-118.44303
Los Angeles	Los Angeles	CA	90024-3012	34.06275	-118.44303
Los Angeles	Los Angeles	CA	90025-3304	34.074417	-118.440639
Los Angeles	Los Angeles	CA	90025-3304	34.074417	-118.440639
Los Angeles	Los Angeles	CA	90025-3304	34.074417	-118.440639
Burbank	Los Angeles	CA	91506-2819	34.16544	-118.3139
Burbank	Los Angeles	CA	91506-2819	34.16544	-118.3139
Burbank	Los Angeles	CA	91506-2819	34.16544	-118.3139

Los Angeles	Los Angeles	CA	90016-1717	34.039768	-118.337625
Los Angeles	Los Angeles	CA	90016-1717	34.039768	-118.337625
Los Angeles	Los Angeles	CA	90016-1717	34.039768	-118.337625
Los Angeles	Los Angeles	CA	90010-3880	34.062306	-118.329889
Los Angeles	Los Angeles	CA	90010-3880	34.062306	-118.329889
Los Angeles	Los Angeles	CA	90010-3880	34.062306	-118.329889
Los Angeles	Los Angeles	CA	90004-2616	34.07777	-118.30942
Los Angeles	Los Angeles	CA	90004-2616	34.07777	-118.30942
Los Angeles	Los Angeles	CA	90004-2616	34.07777	-118.30942
Los Angeles	Los Angeles	CA	90029-1131	34.09058	-118.30551
Los Angeles	Los Angeles	CA	90029-1131	34.09058	-118.30551
Los Angeles	Los Angeles	CA	90029-1131	34.09058	-118.30551
Los Angeles	Los Angeles	CA	90029-1131	34.09058	-118.30551
Los Angeles	Los Angeles	CA	90029-1131	34.09058	-118.30551
Los Angeles	Los Angeles	CA	90029-1131	34.09058	-118.30551
Los Angeles	Los Angeles	CA	90029-2762	34.08842	-118.29125
Los Angeles	Los Angeles	CA	90029-2762	34.08842	-118.29125
Los Angeles	Los Angeles	CA	90029-2762	34.08842	-118.29125
Los Angeles	Los Angeles	CA	90029-2762	34.08842	-118.29125
Los Angeles	Los Angeles	CA	90029-2762	34.08842	-118.29125
Los Angeles	Los Angeles	CA	90029-2762	34.08842	-118.29125
Los Angeles	Los Angeles	CA	90027-4341	34.10353	-118.29242
Los Angeles	Los Angeles	CA	90027-4341	34.10353	-118.29242
Los Angeles	Los Angeles	CA	90027-4341	34.10353	-118.29242
Los Angeles	Los Angeles	CA	90039-2825	34.10669	-118.25153
Los Angeles	Los Angeles	CA	90039-2825	34.10669	-118.25153
Los Angeles	Los Angeles	CA	90039-2825	34.10669	-118.25153
Los Angeles	Los Angeles	CA		34.09592	-118.24308
Los Angeles	Los Angeles	CA		34.09592	-118.24308
Los Angeles	Los Angeles	CA		34.09592	-118.24308
Los Angeles	Los Angeles	CA		34.09592	-118.24308
Los Angeles	Los Angeles	CA		34.09592	-118.24308
Los Angeles	Los Angeles	CA		34.09592	-118.24308
Glendale	Los Angeles	CA	91204-2504	34.1315	-118.25736
Glendale	Los Angeles	CA	91204-2504	34.1315	-118.25736
Glendale	Los Angeles	CA	91204-2504	34.1315	-118.25736
Glendale	Los Angeles	CA	91204-2504	34.1315	-118.25736
Glendale	Los Angeles	CA	91204-2504	34.1315	-118.25736
Glendale	Los Angeles	CA	91204-2504	34.1315	-118.25736
Los Angeles	Los Angeles	CA	90042-4102	34.1088	-118.1938
Los Angeles	Los Angeles	CA	90042-4102	34.1088	-118.1938
Los Angeles	Los Angeles	CA	90042-4102	34.1088	-118.1938
Los Angeles	Los Angeles	CA	90042-4102	34.1088	-118.1938
Los Angeles	Los Angeles	CA	90042-4102	34.1088	-118.1938
Los Angeles	Los Angeles	CA	90042-4102	34.1088	-118.1938
Los Angeles	Los Angeles	CA	90265	34.03336	-118.35172
Los Angeles	Los Angeles	CA	90265	34.03336	-118.35172

Los Angeles	Los Angeles	CA	90265	34.03336	-118.35172
Los Angeles	Los Angeles	CA	90019-4232	34.04825	-118.333722
Los Angeles	Los Angeles	CA	90019-4232	34.04825	-118.333722
Los Angeles	Los Angeles	CA	90019-4232	34.04825	-118.333722
Los Angeles	Los Angeles	CA	90019-2916	34.04839	-118.34489
Los Angeles	Los Angeles	CA	90019-2916	34.04839	-118.34489
Los Angeles	Los Angeles	CA	90019-2916	34.04839	-118.34489
Los Angeles	Los Angeles	CA	90019-2916	34.04839	-118.34489
Los Angeles	Los Angeles	CA	90019-2916	34.04839	-118.34489
Los Angeles	Los Angeles	CA	90019-2916	34.04839	-118.34489
Los Angeles	Los Angeles	CA	90036-3078	34.06864	-118.34492
Los Angeles	Los Angeles	CA	90036-3078	34.06864	-118.34492
Los Angeles	Los Angeles	CA	90036-3078	34.06864	-118.34492
Los Angeles	Los Angeles	CA	90036-2166	34.073	-118.361722
Los Angeles	Los Angeles	CA	90036-2166	34.073	-118.361722
Los Angeles	Los Angeles	CA	90036-2166	34.073	-118.361722
Beverly Hills	Los Angeles	CA	90210-3603	34.07645	-118.395178
Beverly Hills	Los Angeles	CA	90210-3603	34.07645	-118.395178
Beverly Hills	Los Angeles	CA	90210-3603	34.07645	-118.395178
Los Angeles	Los Angeles	CA	90036-2573	34.077528	-118.344417
Los Angeles	Los Angeles	CA	90036-2573	34.077528	-118.344417
Los Angeles	Los Angeles	CA	90036-2573	34.077528	-118.344417
West Hollywood	Los Angeles	CA	90046-5269	34.09225	-118.361056
West Hollywood	Los Angeles	CA	90046-5269	34.09225	-118.361056
West Hollywood	Los Angeles	CA	90046-5269	34.09225	-118.361056
Los Angeles	Los Angeles	CA	90038-1113	34.09106	-118.33922
Los Angeles	Los Angeles	CA	90038-1113	34.09106	-118.33922
Los Angeles	Los Angeles	CA	90038-1113	34.09106	-118.33922
Hollywood	Los Angeles	CA	90027-4909	34.101544	-118.304042
Hollywood	Los Angeles	CA	90027-4909	34.101544	-118.304042
Hollywood	Los Angeles	CA	90027-4909	34.101544	-118.304042
Acton	Los Angeles	CA	93510-2304	34.49556	-118.20936
Acton	Los Angeles	CA	93510-2304	34.49556	-118.20936
Acton	Los Angeles	CA	93510-2304	34.49556	-118.20936
Palmdale	Los Angeles	CA	93551	34.60456	-118.1825
Palmdale	Los Angeles	CA	93551	34.60456	-118.1825
Palmdale	Los Angeles	CA	93551	34.60456	-118.1825
Palmdale	Los Angeles	CA	93550	34.56868	-118.03101
Palmdale	Los Angeles	CA	93550	34.56868	-118.03101
Palmdale	Los Angeles	CA	93550	34.56868	-118.03101
Fillmore	Ventura	CA	93015	34.39198	-118.923632
Fillmore	Ventura	CA	93015	34.39198	-118.923632
Fillmore	Ventura	CA	93015	34.39198	-118.923632
Los Angeles	Los Angeles	CA	90028-5204	34.10503	-118.32649
Los Angeles	Los Angeles	CA	90028-5204	34.10503	-118.32649
Los Angeles	Los Angeles	CA	90028-5204	34.10503	-118.32649
Los Angeles	Los Angeles	CA	90028-5204	34.10503	-118.32649

Los Angeles	Los Angeles	CA	90028-5204	34.10503	-118.32649
Los Angeles	Los Angeles	CA	90028-5204	34.10503	-118.32649
Camarillo	Ventura	CA	93012	34.23217	-118.991
Camarillo	Ventura	CA	93012	34.23217	-118.991
Camarillo	Ventura	CA	93012	34.23217	-118.991
Los Angeles	Los Angeles	CA	90068	34.127611	-118.346667
Los Angeles	Los Angeles	CA	90068	34.127611	-118.346667
Los Angeles	Los Angeles	CA	90068	34.127611	-118.346667
Camarillo	Ventura	CA	93012	34.23333	-118.9642
Camarillo	Ventura	CA	93012	34.23333	-118.9642
Camarillo	Ventura	CA	93012	34.23333	-118.9642
Central LA	Los Angeles	CA	90019-3801	34.04403	-118.36219
Central LA	Los Angeles	CA	90019-3801	34.04403	-118.36219
Central LA	Los Angeles	CA	90019-3801	34.04403	-118.36219
Los Angeles	Los Angeles	CA	90019-3874	34.05047	-118.36119
Los Angeles	Los Angeles	CA	90019-3874	34.05047	-118.36119
Los Angeles	Los Angeles	CA	90019-3874	34.05047	-118.36119
Los Angeles	Los Angeles	CA	90035-0010	34.056167	-118.375833
Los Angeles	Los Angeles	CA	90035-0010	34.056167	-118.375833
Los Angeles	Los Angeles	CA	90035-0010	34.056167	-118.375833
Glendale	Los Angeles	CA	91208-2809	34.166567	-118.2293
Glendale	Los Angeles	CA	91208-2809	34.166567	-118.2293
Glendale	Los Angeles	CA	91208-2809	34.166567	-118.2293
Glendale	Los Angeles	CA	91206-2407	34.1552	-118.2417
Glendale	Los Angeles	CA	91206-2407	34.1552	-118.2417
Glendale	Los Angeles	CA	91206-2407	34.1552	-118.2417
Glendale	Los Angeles	CA	91204-1325	34.145433	-118.256075
Glendale	Los Angeles	CA	91204-1325	34.145433	-118.256075
Glendale	Los Angeles	CA	91204-1325	34.145433	-118.256075
Los Angeles	Los Angeles	CA	90027-2349	34.114044	-118.277264
Los Angeles	Los Angeles	CA	90027-2349	34.114044	-118.277264
Los Angeles	Los Angeles	CA	90027-2349	34.114044	-118.277264
Los Angeles	Los Angeles	CA	90026-1062	34.09067	-118.277
Los Angeles	Los Angeles	CA	90026-1062	34.09067	-118.277
Los Angeles	Los Angeles	CA	90026-1062	34.09067	-118.277
Los Angeles	LOS ANGELES	CA	90068-2126	34.118686	-118.336969
Los Angeles	LOS ANGELES	CA	90068-2126	34.118686	-118.336969
Los Angeles	LOS ANGELES	CA	90068-2126	34.118686	-118.336969
Burbank	Los Angeles	CA	91506-1745	34.17358	-118.32942
Burbank	Los Angeles	CA	91506-1745	34.17358	-118.32942
Burbank	Los Angeles	CA	91506-1745	34.17358	-118.32942
Burbank	Los Angeles	CA	91505-2782	34.16594	-118.35164
Burbank	Los Angeles	CA	91505-2782	34.16594	-118.35164
Burbank	Los Angeles	CA	91505-2782	34.16594	-118.35164
Sun Valley	Los Angeles	CA	91352-3948	34.21814	-118.36942
Sun Valley	Los Angeles	CA	91352-3948	34.21814	-118.36942
Sun Valley	Los Angeles	CA	91352-3948	34.21814	-118.36942

Beverly Hills	Los Angeles	CA	90212-4400	34.05885	-118.398224
Beverly Hills	Los Angeles	CA	90212-4400	34.05885	-118.398224
Beverly Hills	Los Angeles	CA	90212-4400	34.05885	-118.398224
Los Angeles	Los Angeles	CA	90048-5426	34.060683	-118.36738
Los Angeles	Los Angeles	CA	90048-5426	34.060683	-118.36738
Los Angeles	Los Angeles	CA	90048-5426	34.060683	-118.36738
Palmdale	Los Angeles	CA	93550	34.60079	-118.11936
Palmdale	Los Angeles	CA	93550	34.60079	-118.11936
Palmdale	Los Angeles	CA	93550	34.60079	-118.11936
Los Angeles	Los Angeles	CA	90042-2763	34.116036	-118.184481
Los Angeles	Los Angeles	CA	90042-2763	34.116036	-118.184481
Los Angeles	Los Angeles	CA	90042-2763	34.116036	-118.184481
Beverly Hills	Los Angeles	CA	90210-4532	34.06859	-118.40408
Beverly Hills	Los Angeles	CA	90210-4532	34.06859	-118.40408
Beverly Hills	Los Angeles	CA	90210-4532	34.06859	-118.40408
Los Angeles	Los Angeles	CA	90029	34.095791	-118.292512
Los Angeles	Los Angeles	CA	90029	34.095791	-118.292512
Los Angeles	Los Angeles	CA	90029	34.095791	-118.292512
Ventura	Ventura	CA	93002	34.3194	-119.389
Ventura	Ventura	CA	93002	34.3194	-119.389
Los Angeles	Los Angeles	CA	90069	34.0835	-118.3728
Los Angeles	Los Angeles	CA	90069	34.0835	-118.3728
Los Angeles	Los Angeles	CA	90069	34.0835	-118.3728
Los Angeles	Los Angeles	CA	90025	34.06127	-118.42197
Los Angeles	Los Angeles	CA	90025	34.05496	-118.42643
Los Angeles	Los Angeles	CA	90025	34.0546	-118.4131
Los Angeles	Los Angeles	CA	90025	34.03951	-118.40629
Los Angeles	Los Angeles	CA	90025	34.0664	-118.4285
Studio City	Los Angeles	CA	91604	34.11708	-118.37505
Studio City	Los Angeles	CA	91604	34.12544	-118.37845
Studio City	Los Angeles	CA	91604	34.120722	-118.398222
Studio City	Los Angeles	CA	91604	34.110806	-118.404528
Studio City	Los Angeles	CA	91604	34.13223	-118.4085
Studio City	Los Angeles	CA	91604	34.131306	-118.426972
Studio City	Los Angeles	CA	91604	34.129972	-118.436472
Studio City	Los Angeles	CA	91604	34.118333	-118.43575
Studio City	Los Angeles	CA	91604	34.09988	-118.43279
Studio City	Los Angeles	CA	91604	34.132833	-118.456083
Studio City	Los Angeles	CA	91604	34.12414	-118.44571
Studio City	Los Angeles	CA	91604	34.10333	-118.4455
				34.10189	-118.34546
				34.10134	-118.3615
				34.1034	-118.3521
				34.0789	-118.325
				34.0785	-118.3169
Van Nuys	Los Angeles	CA	91406	34.19484	-118.41615
Van Nuys	Los Angeles	CA	91406	34.18697	-118.42147

Fullerton	Orange	CA	92832	33.887583	-117.967472
Fullerton	Orange	CA	92832	33.887583	-117.967472
Fullerton	Orange	CA	92832	33.887583	-117.967472
La Mirada	Los Angeles	CA	90638-5760	33.882714	-118.010464
La Mirada	Los Angeles	CA	90638-5760	33.882714	-118.010464
La Mirada	Los Angeles	CA	90638-5760	33.882714	-118.010464
La Mirada	Los Angeles	CA	90638-5760	33.882714	-118.010464
La Mirada	Los Angeles	CA	90638-5760	33.882714	-118.010464
La Mirada	Los Angeles	CA	90638-5760	33.882714	-118.010464
Buena Park	Orange	CA	90621	33.86903	-118.00932
Buena Park	Orange	CA	90621	33.86903	-118.00932
Buena Park	Orange	CA	90621	33.86903	-118.00932
Buena Park	Orange	CA	90621	33.86903	-118.00932
Buena Park	Orange	CA	90621	33.86903	-118.00932
Buena Park	Orange	CA	90621	33.86903	-118.00932
Buena Park	Orange	CA	90620-1315	33.85954	-118.02602
Buena Park	Orange	CA	90620-1315	33.85954	-118.02602
Buena Park	Orange	CA	90620-1315	33.85954	-118.02602
Buena Park	Orange	CA	90620-1315	33.85954	-118.02602
Buena Park	Orange	CA	90620-1315	33.85954	-118.02602
Buena Park	Orange	CA	90620-1315	33.85954	-118.02602
Buena Park	Orange	CA	90621-3850	33.857081	-117.98853
Buena Park	Orange	CA	90621-3850	33.857081	-117.98853
Buena Park	Orange	CA	90621-3850	33.857081	-117.98853
Buena Park	Orange	CA	90621-3850	33.857081	-117.98853
Buena Park	Orange	CA	90621-3850	33.857081	-117.98853
Buena Park	Orange	CA	90621-3850	33.857081	-117.98853
Anaheim	Orange	CA	92801-2639	33.84911	-117.96858
Anaheim	Orange	CA	92801-2639	33.84911	-117.96858
Anaheim	Orange	CA	92801-2639	33.84911	-117.96858
Anaheim	Orange	CA	92801-2639	33.84911	-117.96858
Anaheim	Orange	CA	92801-2639	33.84911	-117.96858
Anaheim	Orange	CA	92801-2639	33.84911	-117.96858
Fullerton	Orange	CA	92835-3813	33.89294	-117.92775
Fullerton	Orange	CA	92835-3813	33.89294	-117.92775
Fullerton	Orange	CA	92835-3813	33.89294	-117.92775
Fullerton	Orange	CA	92835-3813	33.89294	-117.92775
Fullerton	Orange	CA	92835-3813	33.89294	-117.92775
Fullerton	Orange	CA	92835-3813	33.89294	-117.92775
Fullerton	Orange	CA	92832-2133	33.86947	-117.94019
Fullerton	Orange	CA	92832-2133	33.86947	-117.94019
Fullerton	Orange	CA	92832-2133	33.86947	-117.94019
Fullerton	Orange	CA	92832-2133	33.86947	-117.94019
Fullerton	Orange	CA	92832-2133	33.86947	-117.94019
Fullerton	Orange	CA	92832-2133	33.86947	-117.94019
Fullerton	Orange	CA	92831-5236	33.85528	-117.90492
Fullerton	Orange	CA	92831-5236	33.85528	-117.90492

Fullerton	Orange	CA	92831-5236	33.85528	-117.90492
Fullerton	Orange	CA	92831-5236	33.85528	-117.90492
Fullerton	Orange	CA	92831-5236	33.85528	-117.90492
Fullerton	Orange	CA	92831-5236	33.85528	-117.90492
Anaheim	Orange	CA	92801	33.853375	-117.927653
Anaheim	Orange	CA	92801	33.853375	-117.927653
Anaheim	Orange	CA	92801	33.853375	-117.927653
Anaheim	Orange	CA	92801	33.853375	-117.927653
Anaheim	Orange	CA	92801	33.853375	-117.927653
Anaheim	Orange	CA	92801	33.853375	-117.927653
Anaheim	Orange	CA	92801-1830	33.85119	-117.94642
Anaheim	Orange	CA	92801-1830	33.85119	-117.94642
Anaheim	Orange	CA	92801-1830	33.85119	-117.94642
Anaheim	Orange	CA	92801-1830	33.85119	-117.94642
Anaheim	Orange	CA	92801-1830	33.85119	-117.94642
Anaheim	Orange	CA	92801-1830	33.85119	-117.94642
Anaheim	Orange	CA	92806-1221	33.85581	-117.88497
Anaheim	Orange	CA	92806-1221	33.85581	-117.88497
Anaheim	Orange	CA	92806-1221	33.85581	-117.88497
Anaheim	Orange	CA	92806-1221	33.85581	-117.88497
Anaheim	Orange	CA	92806-1221	33.85581	-117.88497
Anaheim	Orange	CA	92806-1221	33.85581	-117.88497
Anaheim	Orange	CA	92806-2401	33.85097	-117.87428
Anaheim	Orange	CA	92806-2401	33.85097	-117.87428
Anaheim	Orange	CA	92806-2401	33.85097	-117.87428
Anaheim	Orange	CA	92806-2401	33.85097	-117.87428
Anaheim	Orange	CA	92806-2401	33.85097	-117.87428
Anaheim	Orange	CA	92806-2401	33.85097	-117.87428
Anaheim	Orange	CA	92806-2401	33.85097	-117.87428
Fullerton	Orange	CA	92831-1523	33.88749	-117.8788
Fullerton	Orange	CA	92831-1523	33.88749	-117.8788
Fullerton	Orange	CA	92831-1523	33.88749	-117.8788
Fullerton	Orange	CA	92831-1523	33.88749	-117.8788
Fullerton	Orange	CA	92831-1523	33.88749	-117.8788
Fullerton	Orange	CA	92831-1523	33.88749	-117.8788
Fullerton	Orange	CA	92831-3204	33.87719	-117.87914
Fullerton	Orange	CA	92831-3204	33.87719	-117.87914
Fullerton	Orange	CA	92831-3204	33.87719	-117.87914
Fullerton	Orange	CA	92831-3204	33.87719	-117.87914
Fullerton	Orange	CA	92831-3204	33.87719	-117.87914
Fullerton	Orange	CA	92831-3204	33.87719	-117.87914
Fullerton	Orange	CA	92831-3954	33.87353	-117.90372
Fullerton	Orange	CA	92831-3954	33.87353	-117.90372
Fullerton	Orange	CA	92831-3954	33.87353	-117.90372
Fullerton	Orange	CA	92831-3954	33.87353	-117.90372
Placentia	Orange	CA	92870-3238	33.88811	-117.86078
Placentia	Orange	CA	92870-3238	33.88811	-117.86078
Placentia	Orange	CA	92870-3238	33.88811	-117.86078
Placentia	Orange	CA	92870-3658	33.890139	-117.847361

Los Alamitos	Orange	CA	90720-2508	33.80492	-118.06019
Los Alamitos	Orange	CA	90720-2508	33.80492	-118.06019
Los Alamitos	Orange	CA	90720-2508	33.80492	-118.06019
Los Alamitos	Orange	CA	90720-2508	33.80492	-118.06019
Los Alamitos	Orange	CA	90720-2508	33.80492	-118.06019
Los Alamitos	Orange	CA	90720-2508	33.80492	-118.06019
Cypress	Orange	CA	90630-3963	33.81767	-118.0265
Cypress	Orange	CA	90630-3963	33.81767	-118.0265
Cypress	Orange	CA	90630-3963	33.81767	-118.0265
Cypress	Orange	CA	90630-3963	33.81767	-118.0265
Cypress	Orange	CA	90630-3963	33.81767	-118.0265
Cypress	Orange	CA	90630-3963	33.81767	-118.0265
Anaheim	Orange	CA	92804-1407	33.83045	-118.010488
Anaheim	Orange	CA	92804-1407	33.83045	-118.010488
Anaheim	Orange	CA	92804-1407	33.83045	-118.010488
Anaheim	Orange	CA	92804-1407	33.83045	-118.010488
Anaheim	Orange	CA	92804-1407	33.83045	-118.010488
Anaheim	Orange	CA	92804-1407	33.83045	-118.010488
Cypress	Orange	CA	90630-6111	33.831444	-118.055861
Cypress	Orange	CA	90630-6111	33.831444	-118.055861
Cypress	Orange	CA	90630-6111	33.831444	-118.055861
Cypress	Orange	CA	90630-6111	33.831444	-118.055861
Cypress	Orange	CA	90630-6111	33.831444	-118.055861
Cypress	Orange	CA	90630-6111	33.831444	-118.055861
Cypress	Orange	CA	90630-2240	33.832889	-118.038556
Cypress	Orange	CA	90630-2240	33.832889	-118.038556
Cypress	Orange	CA	90630-2240	33.832889	-118.038556
Cypress	Orange	CA	90630-2240	33.832889	-118.038556
Cypress	Orange	CA	90630-2240	33.832889	-118.038556
Cypress	Orange	CA	90630-2240	33.832889	-118.038556
Anaheim	Orange	CA	92801-6140	33.835557	-117.993246
Anaheim	Orange	CA	92801-6140	33.835557	-117.993246
Anaheim	Orange	CA	92801-6140	33.835557	-117.993246
Anaheim	Orange	CA	92801-6140	33.835557	-117.993246
Anaheim	Orange	CA	92801-6140	33.835557	-117.993246
Anaheim	Orange	CA	92801-6140	33.835557	-117.993246
Buena Park	Orange	CA	90620	33.850361	-118.014444
Buena Park	Orange	CA	90620	33.850361	-118.014444
Buena Park	Orange	CA	90620	33.850361	-118.014444
Buena Park	Orange	CA	90620	33.850361	-118.014444
Buena Park	Orange	CA	90620	33.850361	-118.014444
Buena Park	Orange	CA	90620	33.850361	-118.014444
La Palma	Orange	CA	90623-1729	33.84667	-118.03883
La Palma	Orange	CA	90623-1729	33.84667	-118.03883
La Palma	Orange	CA	90623-1729	33.84667	-118.03883
La Palma	Orange	CA	90623-1729	33.84667	-118.03883
La Palma	Orange	CA	90623-1729	33.84667	-118.03883

La Palma	Orange	CA	90623-1729	33.84667	-118.03883
Anaheim	Orange	CA	92805-6004	33.81756	-117.91639
Anaheim	Orange	CA	92805-6004	33.81756	-117.91639
Anaheim	Orange	CA	92805-6004	33.81756	-117.91639
Anaheim	Orange	CA	92805-6004	33.81756	-117.91639
Anaheim	Orange	CA	92805-6004	33.81756	-117.91639
Anaheim	Orange	CA	92805-6004	33.81756	-117.91639
Anaheim	Orange	CA	92802-2520	33.80703	-117.93192
Anaheim	Orange	CA	92802-2520	33.80703	-117.93192
Anaheim	Orange	CA	92802-2520	33.80703	-117.93192
Anaheim	Orange	CA	92802-2520	33.80703	-117.93192
Anaheim	Orange	CA	92802-2520	33.80703	-117.93192
Anaheim	Orange	CA	92802-2520	33.80703	-117.93192
Anaheim	Orange	CA	92802-2520	33.80703	-117.93192
Anaheim	Orange	CA	92804-5029	33.82064	-117.98083
Anaheim	Orange	CA	92804-5029	33.82064	-117.98083
Anaheim	Orange	CA	92804-5029	33.82064	-117.98083
Anaheim	Orange	CA	92804-5029	33.82064	-117.98083
Anaheim	Orange	CA	92804-5029	33.82064	-117.98083
Anaheim	Orange	CA	92804-5029	33.82064	-117.98083
Anaheim	Orange	CA	92804-5029	33.82064	-117.98083
Anaheim	Orange	CA	92804-5029	33.82064	-117.98083
Stanton	Orange	CA	90680-1608	33.81106	-117.99378
Stanton	Orange	CA	90680-1608	33.81106	-117.99378
Stanton	Orange	CA	90680-1608	33.81106	-117.99378
Stanton	Orange	CA	90680-1608	33.81106	-117.99378
Stanton	Orange	CA	90680-1608	33.81106	-117.99378
Stanton	Orange	CA	90680-1608	33.81106	-117.99378
Anaheim	Orange	CA	92804-4301	33.82153	-117.95858
Anaheim	Orange	CA	92804-4301	33.82153	-117.95858
Anaheim	Orange	CA	92804-4301	33.82153	-117.95858
Anaheim	Orange	CA	92804-4301	33.82153	-117.95858
Anaheim	Orange	CA	92804-4301	33.82153	-117.95858
Anaheim	Orange	CA	92804-4301	33.82153	-117.95858
Anaheim	Orange	CA	92801-4852	33.83742	-117.981
Anaheim	Orange	CA	92801-4852	33.83742	-117.981
Anaheim	Orange	CA	92801-4852	33.83742	-117.981
Anaheim	Orange	CA	92801-4852	33.83742	-117.981
Anaheim	Orange	CA	92801-4852	33.83742	-117.981
Anaheim	Orange	CA	92801-4852	33.83742	-117.981
Stanton	Orange	CA	92804	33.80697	-117.96853
Stanton	Orange	CA	92804	33.80697	-117.96853
Stanton	Orange	CA	92804	33.80697	-117.96853
Stanton	Orange	CA	92804	33.80697	-117.96853
Stanton	Orange	CA	92804	33.80697	-117.96853
Stanton	Orange	CA	92804	33.80697	-117.96853
Anaheim	Orange	CA	92805-4313	33.83844	-117.8975
Anaheim	Orange	CA	92805-4313	33.83844	-117.8975
Anaheim	Orange	CA	92805-4313	33.83844	-117.8975
Anaheim	Orange	CA	92805-4313	33.83844	-117.8975

Anaheim	Orange	CA	92805-4313	33.84533	-117.91056
Anaheim	Orange	CA	92805-4313	33.83844	-117.8975
Anaheim	Orange	CA	92801-6710	33.83761	-117.94636
Anaheim	Orange	CA	92801-6710	33.83761	-117.94636
Anaheim	Orange	CA	92801-6710	33.83761	-117.94636
Anaheim	Orange	CA	92801-6710	33.83761	-117.94636
Anaheim	Orange	CA	92801-6710	33.83761	-117.94636
Anaheim	Orange	CA	92801-6710	33.83761	-117.94636
Murrieta	Riverside	CA	92563	33.593583	-117.127216
Murrieta	Riverside	CA	92563	33.593583	-117.127216
Murrieta	Riverside	CA	92563	33.593583	-117.127216
Winchester	Riverside	CA	92596	33.687319	-117.077722
Winchester	Riverside	CA	92596	33.687319	-117.077722
Winchester	Riverside	CA	92596	33.687319	-117.077722
Westminster	Orange	CA	92683-4251	33.75775	-117.99897
Westminster	Orange	CA	92683-4251	33.75775	-117.99897
Westminster	Orange	CA	92683-4251	33.75775	-117.99897
Westminster	Orange	CA	92683-4251	33.75775	-117.99897
Westminster	Orange	CA	92683-4251	33.75775	-117.99897
Westminster	Orange	CA	92683-4251	33.75775	-117.99897
Garden Grove	Orange	CA	92843-4600	33.75669	-117.954
Garden Grove	Orange	CA	92843-4600	33.75669	-117.954
Garden Grove	Orange	CA	92843-4600	33.75669	-117.954
Garden Grove	Orange	CA	92843-4600	33.75669	-117.954
Garden Grove	Orange	CA	92843-4600	33.75669	-117.954
Garden Grove	Orange	CA	92843-4600	33.75669	-117.954
Garden Grove	Orange	CA	92844-2224	33.766219	-117.971178
Garden Grove	Orange	CA	92844-2224	33.766219	-117.971178
Garden Grove	Orange	CA	92844-2224	33.766219	-117.971178
Garden Grove	Orange	CA	92844-2224	33.766219	-117.971178
Garden Grove	Orange	CA	92844-2224	33.766219	-117.971178
Garden Grove	Orange	CA	92844-2224	33.766219	-117.971178
Garden Grove	Orange	CA	92844-1370	33.77353	-117.97436
Garden Grove	Orange	CA	92844-1370	33.77353	-117.97436
Garden Grove	Orange	CA	92844-1370	33.77353	-117.97436
Garden Grove	Orange	CA	92844-1370	33.77353	-117.97436
Garden Grove	Orange	CA	92844-1370	33.77353	-117.97436
Garden Grove	Orange	CA	92844-1370	33.77353	-117.97436
Garden Grove	Orange	CA	92844-1370	33.77353	-117.97436
Westminster	Orange	CA	92683-2227	33.77314	-117.99936
Westminster	Orange	CA	92683-2227	33.77314	-117.99936
Westminster	Orange	CA	92683-2227	33.77314	-117.99936
Westminster	Orange	CA	92683-2227	33.77314	-117.99936
Westminster	Orange	CA	92683-2227	33.77314	-117.99936
Westminster	Orange	CA	92683-2227	33.77314	-117.99936
Westminster	Orange	CA	92683-1891	33.77359	-118.03557
Westminster	Orange	CA	92683-1891	33.77359	-118.03557
Westminster	Orange	CA	92683-1891	33.77359	-118.03557

Westminster	Orange	CA	92683-1891	33.77359	-118.03557
Westminster	Orange	CA	92683-1891	33.77359	-118.03557
Westminster	Orange	CA	92683-1891	33.77359	-118.03557
Long Beach	Los Angeles	CA	90806	33.79529	-118.1932
Long Beach	Los Angeles	CA	90806	33.79038	-118.20238
Long Beach	Los Angeles	CA	90806	33.77165	-118.15702
Long Beach	Los Angeles	CA	90806	33.77904	-118.15451
Long Beach	Los Angeles	CA	90806	33.74576	-118.11735
Garden Grove	Orange	CA	92845-1737	33.78722	-118.02694
Garden Grove	Orange	CA	92845-1737	33.78722	-118.02694
Garden Grove	Orange	CA	92845-1737	33.78722	-118.02694
Garden Grove	Orange	CA	92845-1737	33.78722	-118.02694
Garden Grove	Orange	CA	92845-1737	33.78722	-118.02694
Garden Grove	Orange	CA	92845-1737	33.78722	-118.02694
Stanton	Orange	CA	90680-3431	33.79531	-117.99964
Stanton	Orange	CA	90680-3431	33.79531	-117.99964
Stanton	Orange	CA	90680-3431	33.79531	-117.99964
Stanton	Orange	CA	90680-3431	33.79531	-117.99964
Stanton	Orange	CA	90680-3431	33.79531	-117.99964
Stanton	Orange	CA	90680-3431	33.79531	-117.99964
Garden Grove	Orange	CA	92843-3542	33.76531	-117.93597
Garden Grove	Orange	CA	92843-3542	33.76531	-117.93597
Garden Grove	Orange	CA	92843-3542	33.76531	-117.93597
Garden Grove	Orange	CA	92843-3542	33.76531	-117.93597
Garden Grove	Orange	CA	92843-3542	33.76531	-117.93597
Garden Grove	Orange	CA	92843-3542	33.76531	-117.93597
Anaheim	Orange	CA	92801-3515	33.79469	-117.91531
Anaheim	Orange	CA	92801-3515	33.79469	-117.91531
Anaheim	Orange	CA	92801-3515	33.79469	-117.91531
Anaheim	Orange	CA	92801-3515	33.79469	-117.91531
Anaheim	Orange	CA	92801-3515	33.79469	-117.91531
Anaheim	Orange	CA	92801-3515	33.79469	-117.91531
Garden Grove	Orange	CA	92841-2704	33.78936	-117.96678
Garden Grove	Orange	CA	92841-2704	33.78936	-117.96678
Garden Grove	Orange	CA	92841-2704	33.78936	-117.96678
Garden Grove	Orange	CA	92841-2704	33.78936	-117.96678
Garden Grove	Orange	CA	92841-2704	33.78936	-117.96678
Garden Grove	Orange	CA	92841-2704	33.78936	-117.96678
Santa Ana	Orange	CA	92705-6639	33.77241	-117.868079
Santa Ana	Orange	CA	92705-6639	33.77241	-117.868079
Santa Ana	Orange	CA	92705-6639	33.77241	-117.868079
Santa Ana	Orange	CA	92705-6639	33.77241	-117.868079
Santa Ana	Orange	CA	92705-6639	33.77241	-117.868079
Garden Grove	Orange	CA	92843-2102	33.77569	-117.90314
Garden Grove	Orange	CA	92843-2102	33.77569	-117.90314
Garden Grove	Orange	CA	92843-2102	33.77569	-117.90314

Garden Grove	Orange	CA	92843-2102	33.77569	-117.90314
Garden Grove	Orange	CA	92843-2102	33.77569	-117.90314
Garden Grove	Orange	CA	92843-2102	33.77569	-117.90314
Orange	Orange	CA	92868-3313	33.779744	-117.88816
Orange	Orange	CA	92868-3313	33.779744	-117.88816
Orange	Orange	CA	92868-3313	33.779744	-117.88816
Orange	Orange	CA	92868-3313	33.779744	-117.88816
Orange	Orange	CA	92868-3313	33.779744	-117.88816
Orange	Orange	CA	92868-3313	33.779744	-117.88816
Orange	Orange	CA	92867-7669	33.78761	-117.83264
Orange	Orange	CA	92867-7669	33.78761	-117.83264
Orange	Orange	CA	92867-7669	33.78761	-117.83264
Orange	Orange	CA	92867-7669	33.78761	-117.83264
Orange	Orange	CA	92867-7669	33.78761	-117.83264
Orange	Orange	CA	92867-7669	33.78761	-117.83264
Orange	Orange	CA	92867-7669	33.78761	-117.83264
Orange	Orange	CA	92867-6606	33.799236	-117.856606
Orange	Orange	CA	92867-6606	33.799236	-117.856606
Orange	Orange	CA	92867-6606	33.799236	-117.856606
Orange	Orange	CA	92867-6606	33.799236	-117.856606
Orange	Orange	CA	92867-6606	33.799236	-117.856606
Orange	Orange	CA	92867-6606	33.799236	-117.856606
Orange	Orange	CA	92868-1860	33.791047	-117.88202
Orange	Orange	CA	92868-1860	33.791047	-117.88202
Orange	Orange	CA	92868-1860	33.791047	-117.88202
Orange	Orange	CA	92868-1860	33.791047	-117.88202
Orange	Orange	CA	92868-1860	33.791047	-117.88202
Orange	Orange	CA	92868-1860	33.791047	-117.88202
Orange	Orange	CA	92867-4702	33.81707	-117.83262
Orange	Orange	CA	92867-4702	33.81707	-117.83262
Orange	Orange	CA	92867-4702	33.81707	-117.83262
Orange	Orange	CA	92867-4702	33.81707	-117.83262
Orange	Orange	CA	92867-4702	33.81707	-117.83262
Orange	Orange	CA	92867-4702	33.81707	-117.83262
Anaheim	Orange	CA	92806	33.81089	-117.88483
Anaheim	Orange	CA	92806	33.81089	-117.88483
Anaheim	Orange	CA	92806	33.81089	-117.88483
Anaheim	Orange	CA	92806	33.81089	-117.88483
Anaheim	Orange	CA	92806	33.81089	-117.88483
Anaheim	Orange	CA	92806	33.81089	-117.88483
Anaheim	Orange	CA	92802-3714	33.80267	-117.90453
Anaheim	Orange	CA	92802-3714	33.80267	-117.90453
Anaheim	Orange	CA	92802-3714	33.80267	-117.90453
Anaheim	Orange	CA	92802-3714	33.80267	-117.90453
Anaheim	Orange	CA	92802-3714	33.80267	-117.90453
Anaheim	Orange	CA	92802-3714	33.80267	-117.90453
Orange	Orange	CA	92866-1505	33.78814	-117.85178
Orange	Orange	CA	92866-1505	33.78814	-117.85178

Orange	Orange	CA	92866-1505	33.78814	-117.85178
Orange	Orange	CA	92866-1505	33.78814	-117.85178
Orange	Orange	CA	92866-1505	33.78814	-117.85178
Orange	Orange	CA	92866-1505	33.78814	-117.85178
Santa Ana	Orange	CA	92703	33.74861	-117.88595
Santa Ana	Orange	CA	92703	33.74861	-117.88595
Santa Ana	Orange	CA	92703	33.74861	-117.88595
Santa Ana	Orange	CA	92703	33.74861	-117.88595
Santa Ana	Orange	CA	92703	33.74861	-117.88595
Santa Ana	Orange	CA	92703	33.74861	-117.88595
Garden Grove	Orange	CA	92843-3836	33.76661	-117.92208
Garden Grove	Orange	CA	92843-3836	33.76661	-117.92208
Garden Grove	Orange	CA	92843-3836	33.76661	-117.92208
Garden Grove	Orange	CA	92843-3836	33.76661	-117.92208
Garden Grove	Orange	CA	92843-3836	33.76661	-117.92208
Garden Grove	Orange	CA	92843-3836	33.76661	-117.92208
Anaheim	Orange	CA	92807-2444	33.8663	-117.77067
Anaheim	Orange	CA	92807-2444	33.8663	-117.77067
Anaheim	Orange	CA	92807-2444	33.8663	-117.77067
Anaheim	Orange	CA	92807-2444	33.8663	-117.77067
Anaheim	Orange	CA	92807-2444	33.8663	-117.77067
Anaheim	Orange	CA	92807-2444	33.8663	-117.77067
Brea	Orange	CA	92821-4832	33.918639	-117.903556
Brea	Orange	CA	92821-4832	33.918639	-117.903556
Brea	Orange	CA	92821-4832	33.918639	-117.903556
Brea	Orange	CA	92821-4832	33.918639	-117.903556
Brea	Orange	CA	92821-4832	33.918639	-117.903556
Brea	Orange	CA	92821-4832	33.918639	-117.903556
Fullerton	Orange	CA	92835-1529	33.9128	-117.93208
Fullerton	Orange	CA	92835-1529	33.9128	-117.93208
Fullerton	Orange	CA	92835-1529	33.9128	-117.93208
Fullerton	Orange	CA	92835-1529	33.9128	-117.93208
Fullerton	Orange	CA	92835-1529	33.9128	-117.93208
Fullerton	Orange	CA	92835-1529	33.9128	-117.93208
Fullerton	Orange	CA	92833-1939	33.89383	-117.94544
Fullerton	Orange	CA	92833-1939	33.89383	-117.94544
Fullerton	Orange	CA	92833-1939	33.89383	-117.94544
Fullerton	Orange	CA	92832-1900	33.87222	-117.92397
Fullerton	Orange	CA	92832-1900	33.87222	-117.92397
Fullerton	Orange	CA	92832-1900	33.87222	-117.92397
Fullerton	Orange	CA	92832-1900	33.87222	-117.92397
Fullerton	Orange	CA	92832-1900	33.87222	-117.92397
Fullerton	Orange	CA	92832-1900	33.87222	-117.92397
Fullerton	Orange	CA	92833-2549	33.87439	-117.96603
Fullerton	Orange	CA	92833-2549	33.87439	-117.96603
Fullerton	Orange	CA	92833-2549	33.87439	-117.96603
Fullerton	Orange	CA	92833-2549	33.87439	-117.96603

Fullerton	Orange	CA	92833-2549	33.87439	-117.96603
Fullerton	Orange	CA	92833-2549	33.87439	-117.96603
Anaheim	Orange	CA	92805-3010	33.836039	-117.912908
Anaheim	Orange	CA	92805-3010	33.836039	-117.912908
Anaheim	Orange	CA	92805-3010	33.836039	-117.912908
Anaheim	Orange	CA	92805-3010	33.836039	-117.912908
Anaheim	Orange	CA	92805-3010	33.836039	-117.912908
Anaheim	Orange	CA	92805-3010	33.836039	-117.912908
Murrieta	Riverside	CA	92563-2645	33.56105	-117.13785
Murrieta	Riverside	CA	92563-2645	33.56105	-117.13785
Murrieta	Riverside	CA	92563-2645	33.56105	-117.13785
Lake Elsinore	Riverside	CA	92530	33.669408	-117.333591
Lake Elsinore	Riverside	CA	92530	33.669408	-117.333591
Lake Elsinore	Riverside	CA	92530	33.669408	-117.333591
Lakewood	Los Angeles	CA	90712	33.847697	-118.143064
Lakewood	Los Angeles	CA	90712	33.847697	-118.143064
Lakewood	Los Angeles	CA	90712	33.847697	-118.143064
Lakewood	Los Angeles	CA	90712	33.847697	-118.143064
Lakewood	Los Angeles	CA	90712	33.847697	-118.143064
Lakewood	Los Angeles	CA	90712	33.847697	-118.143064
Anaheim	Orange	CA	92807-1613	33.864972	-117.839917
Anaheim	Orange	CA	92807-1613	33.864972	-117.839917
Anaheim	Orange	CA	92807-1613	33.864972	-117.839917
Anaheim	Orange	CA	92806-1324	33.8625	-117.86792
Anaheim	Orange	CA	92806-1324	33.8625	-117.86792
Anaheim	Orange	CA	92806-1324	33.8625	-117.86792
Huntington Beach	Orange	CA	92649-4479	33.71406	-118.04228
Huntington Beach	Orange	CA	92649-4479	33.71406	-118.04228
Huntington Beach	Orange	CA	92649-4479	33.71406	-118.04228
Laguna Hills	Orange	CA	92653-1641	33.62414	-117.73517
Laguna Hills	Orange	CA	92653-1641	33.62414	-117.73517
Laguna Hills	Orange	CA	92653-1641	33.62414	-117.73517
Aliso Viejo	Orange	CA	92656-8081	33.55525	-117.73581
Aliso Viejo	Orange	CA	92656-8081	33.55525	-117.73581
Aliso Viejo	Orange	CA	92656-8081	33.55525	-117.73581
Santa Ana	Orange	CA	92701-5720	33.73725	-117.86806
Santa Ana	Orange	CA	92701-5720	33.73725	-117.86806
Santa Ana	Orange	CA	92701-5720	33.73725	-117.86806
Santa Ana	Orange	CA	92701-5720	33.73725	-117.86806
Santa Ana	Orange	CA	92701-5720	33.73725	-117.86806
Santa Ana	Orange	CA	92701-5720	33.73725	-117.86806
Fountain Valley	Orange	CA	92708-3232	33.71536	-117.97453
Fountain Valley	Orange	CA	92708-3232	33.71536	-117.97453
Fountain Valley	Orange	CA	92708-3232	33.71536	-117.97453
Westminster	Orange	CA	92683-7726	33.72661	-117.97822
Westminster	Orange	CA	92683-7726	33.72661	-117.97822
Westminster	Orange	CA	92683-7726	33.72661	-117.97822

Westminster	Orange	CA	92683-7726	33.72661	-117.97822
Westminster	Orange	CA	92683-7726	33.72661	-117.97822
Westminster	Orange	CA	92683-7726	33.72661	-117.97822
Fountain Valley	Orange	CA	92708-1549	33.72758	-117.95647
Fountain Valley	Orange	CA	92708-1549	33.72758	-117.95647
Fountain Valley	Orange	CA	92708-1549	33.72758	-117.95647
Fountain Valley	Orange	CA	92708-1549	33.72758	-117.95647
Fountain Valley	Orange	CA	92708-1549	33.72758	-117.95647
Fountain Valley	Orange	CA	92708-1549	33.72758	-117.95647
Westminster	Orange	CA	92683	33.737583	-117.998917
Westminster	Orange	CA	92683	33.737583	-117.998917
Westminster	Orange	CA	92683	33.737583	-117.998917
Westminster	Orange	CA	92683	33.737583	-117.998917
Westminster	Orange	CA	92683	33.737583	-117.998917
Westminster	Orange	CA	92683	33.737583	-117.998917
Westminster	Orange	CA	92683-2900	33.75947	-118.01986
Westminster	Orange	CA	92683-2900	33.75947	-118.01986
Westminster	Orange	CA	92683-2900	33.75947	-118.01986
Westminster	Orange	CA	92683-2900	33.75947	-118.01986
Westminster	Orange	CA	92683-2900	33.75947	-118.01986
Westminster	Orange	CA	92683-2900	33.75947	-118.01986
Westminster	Orange	CA	92683-2900	33.75947	-118.01986
Westminster	Orange	CA	92683-5574	33.75094	-117.97283
Westminster	Orange	CA	92683-5574	33.75094	-117.97283
Westminster	Orange	CA	92683-5574	33.75094	-117.97283
Westminster	Orange	CA	92683-5574	33.75094	-117.97283
Westminster	Orange	CA	92683-5574	33.75094	-117.97283
Westminster	Orange	CA	92683-5574	33.75094	-117.97283
Fountain Valley	Orange	CA	92708-4702	33.709575	-117.951794
Fountain Valley	Orange	CA	92708-4702	33.709575	-117.951794
Fountain Valley	Orange	CA	92708-4702	33.709575	-117.951794
Huntington Beach	Orange	CA	92647-5441	33.71272	-117.99819
Huntington Beach	Orange	CA	92647-5441	33.71272	-117.99819
Huntington Beach	Orange	CA	92647-5441	33.71272	-117.99819
Huntington Beach	Orange	CA	92647-5441	33.71272	-117.99819
Huntington Beach	Orange	CA	92647-5441	33.71272	-117.99819
Huntington Beach	Orange	CA	92647-5441	33.71272	-117.99819
Huntington Beach	Orange	CA	92649	33.75722	-118.11007
Huntington Beach	Orange	CA	92649	33.72767	-118.04952
Huntington Beach	Orange	CA	92649	33.72161	-118.01504
Santa Ana	Orange	CA	92703-3071	33.74542	-117.93669
Santa Ana	Orange	CA	92703-3071	33.74542	-117.93669
Santa Ana	Orange	CA	92703-3071	33.74542	-117.93669
Santa Ana	Orange	CA	92703-3071	33.74542	-117.93669
Santa Ana	Orange	CA	92703-3071	33.74542	-117.93669
Santa Ana	Orange	CA	92703-3071	33.74542	-117.93669
Santa Ana	Orange	CA	92704-1320	33.7428	-117.92055
Santa Ana	Orange	CA	92704-1320	33.7428	-117.92055

Santa Ana	Orange	CA	92704-1320	33.7428	-117.92055
Santa Ana	Orange	CA	92704-1320	33.7428	-117.92055
Santa Ana	Orange	CA	92704-1320	33.7428	-117.92055
Santa Ana	Orange	CA	92704-1320	33.7428	-117.92055
Fountain Valley	Orange	CA	92708-1305	33.72958	-117.92175
Fountain Valley	Orange	CA	92708-1305	33.72958	-117.92175
Fountain Valley	Orange	CA	92708-1305	33.72958	-117.92175
Fountain Valley	Orange	CA	92708-1305	33.72958	-117.92175
Fountain Valley	Orange	CA	92708-1305	33.72958	-117.92175
Fountain Valley	Orange	CA	92708-1305	33.72958	-117.92175
Fountain Valley	Orange	CA	92708-4092	33.71406	-117.93586
Fountain Valley	Orange	CA	92708-4092	33.71406	-117.93586
Fountain Valley	Orange	CA	92708-4092	33.71406	-117.93586
Fountain Valley	Orange	CA	92708-4092	33.71406	-117.93586
Fountain Valley	Orange	CA	92708-4092	33.71406	-117.93586
Fountain Valley	Orange	CA	92708-4092	33.71406	-117.93586
Fountain Valley	Orange	CA	92708-4092	33.71406	-117.93586
Fountain Valley	Orange	CA	92708-6027	33.70083	-117.94497
Fountain Valley	Orange	CA	92708-6027	33.70083	-117.94497
Fountain Valley	Orange	CA	92708-6027	33.70083	-117.94497
Fountain Valley	Orange	CA	92708-6027	33.70083	-117.94497
Fountain Valley	Orange	CA	92708-6027	33.70083	-117.94497
Fountain Valley	Orange	CA	92708-6027	33.70083	-117.94497
Fountain Valley	Orange	CA	92708-6027	33.70083	-117.94497
Costa Mesa	Orange	CA	92626-1416	33.70053	-117.93006
Costa Mesa	Orange	CA	92626-1416	33.70053	-117.93006
Costa Mesa	Orange	CA	92626-1416	33.70053	-117.93006
Costa Mesa	Orange	CA	92626-1416	33.70053	-117.93006
Costa Mesa	Orange	CA	92626-1416	33.70053	-117.93006
Costa Mesa	Orange	CA	92626-1416	33.70053	-117.93006
Costa Mesa	Orange	CA	92626-1416	33.70053	-117.93006
Costa Mesa	Orange	CA	92626-1534	33.69081	-117.92036
Costa Mesa	Orange	CA	92626-1534	33.69081	-117.92036
Costa Mesa	Orange	CA	92626-1534	33.69081	-117.92036
Costa Mesa	Orange	CA	92626-1534	33.69081	-117.92036
Costa Mesa	Orange	CA	92626-1534	33.69081	-117.92036
Costa Mesa	Orange	CA	92626-1534	33.69081	-117.92036
Costa Mesa	Orange	CA	92626-1534	33.69081	-117.92036
Orange	Orange	CA	92869-3810	33.81014	-117.82222
Orange	Orange	CA	92869-3810	33.81014	-117.82222
Orange	Orange	CA	92869-3810	33.81014	-117.82222
Orange	Orange	CA	92869-3810	33.81014	-117.82222
Orange	Orange	CA	92869-3810	33.81014	-117.82222
Orange	Orange	CA	92869-3810	33.81014	-117.82222
Brea	Orange	CA	92821-6721	33.90986	-117.85403
Brea	Orange	CA	92821-6721	33.90986	-117.85403
Brea	Orange	CA	92821-6721	33.90986	-117.85403
Orange	Orange	CA	92866-3347	33.77725	-117.83441
Orange	Orange	CA	92866-3347	33.77725	-117.83441
Orange	Orange	CA	92866-3347	33.77725	-117.83441
Orange	Orange	CA	92866-3347	33.77725	-117.83441

Orange	Orange	CA	92866-3347	33.77725	-117.83441
Orange	Orange	CA	92866-3347	33.77725	-117.83441
Santa Ana	Orange	CA	92076-3110	33.758639	-117.90225
Santa Ana	Orange	CA	92076-3110	33.758639	-117.90225
Santa Ana	Orange	CA	92076-3110	33.758639	-117.90225
Santa Ana	Orange	CA	92076-3110	33.758639	-117.90225
Santa Ana	Orange	CA	92076-3110	33.758639	-117.90225
Santa Ana	Orange	CA	92076-3110	33.758639	-117.90225
Santa Ana	Orange	CA	92076-3110	33.758639	-117.90225
Santa Ana	Orange	CA	92705-8691	33.75701	-117.83198
Santa Ana	Orange	CA	92705-8691	33.75701	-117.83198
Santa Ana	Orange	CA	92705-8691	33.75701	-117.83198
Santa Ana	Orange	CA	92705-8691	33.75701	-117.83198
Santa Ana	Orange	CA	92705-8691	33.75701	-117.83198
Santa Ana	Orange	CA	92705-8691	33.75701	-117.83198
Santa Ana	Orange	CA	92705-8691	33.75701	-117.83198
Santa Ana	Orange	CA	92705-8691	33.75701	-117.83198
Huntington Beach	Orange	CA	92649	33.72769	-117.98996
Huntington Beach	Orange	CA	92649	33.7031	-118.02401
Santa Ana	Orange	CA	92705-4017	33.74619	-117.84164
Santa Ana	Orange	CA	92705-4017	33.74619	-117.84164
Santa Ana	Orange	CA	92705-4017	33.74619	-117.84164
Santa Ana	Orange	CA	92705-4017	33.74619	-117.84164
Santa Ana	Orange	CA	92705-4017	33.74619	-117.84164
Santa Ana	Orange	CA	92705-4017	33.74619	-117.84164
Santa Ana	Orange	CA	92705-4017	33.74619	-117.84164
Santa Ana	Orange	CA	92701-3423	33.751972	-117.869361
Santa Ana	Orange	CA	92701-3423	33.751972	-117.869361
Santa Ana	Orange	CA	92701-3423	33.751972	-117.869361
Santa Ana	Orange	CA	92701-3423	33.751972	-117.869361
Santa Ana	Orange	CA	92701-3423	33.751972	-117.869361
Santa Ana	Orange	CA	92701-3423	33.751972	-117.869361
Santa Ana	Orange	CA	92701-3423	33.751972	-117.869361
Laguna Niguel	Orange	CA	92630	33.50744	-117.74912
Laguna Niguel	Orange	CA	92630	33.49267	-117.70906
Laguna Niguel	Orange	CA	92630	33.48101	-117.70451
Laguna Niguel	Orange	CA	92630	33.48057	-117.71983
Laguna Niguel	Orange	CA	92630	33.46632	-117.70511
Laguna Niguel		CA	92677	33.46511	-117.67917
Laguna Niguel		CA	92677	33.4634	-117.66983
Laguna Niguel		CA	92677	33.45113	-117.65703
Laguna Niguel	Orange	CA	92677	33.4965	-117.7111
Laguna Niguel	Orange	CA	92677	33.49079	-117.70236
Laguna Niguel	Orange	CA	92677	33.47643	-117.69701
Tustin	Orange	CA	92780-6418	33.72083	-117.83347
Tustin	Orange	CA	92780-6418	33.72083	-117.83347
Tustin	Orange	CA	92780-6418	33.72083	-117.83347
Tustin	Orange	CA	92780-6418	33.72083	-117.83347
Tustin	Orange	CA	92780-6418	33.72083	-117.83347
Tustin	Orange	CA	92780-6418	33.72083	-117.83347
Santa Ana	Orange	CA	92704-4306	33.72581	-117.88717
Santa Ana	Orange	CA	92704-4306	33.72581	-117.88717

Santa Ana	Orange	CA	92704-4306	33.72581	-117.88717
Santa Ana	Orange	CA	92704-4306	33.72581	-117.88717
Santa Ana	Orange	CA	92704-4306	33.72581	-117.88717
Santa Ana	Orange	CA	92704-4306	33.72581	-117.88717
Santa Ana	Orange	CA	92704-2835	33.73599	-117.89791
Santa Ana	Orange	CA	92704-2835	33.73599	-117.89791
Santa Ana	Orange	CA	92704-2835	33.73599	-117.89791
Santa Ana	Orange	CA	92704-2835	33.73599	-117.89791
Santa Ana	Orange	CA	92704-2835	33.73599	-117.89791
Santa Ana	Orange	CA	92704-2835	33.73599	-117.89791
Santa Ana	Orange	CA	92707-2232	33.72619	-117.86858
Santa Ana	Orange	CA	92707-2232	33.72619	-117.86858
Santa Ana	Orange	CA	92707-2232	33.72619	-117.86858
Santa Ana	Orange	CA	92707-2232	33.72619	-117.86858
Santa Ana	Orange	CA	92707-2232	33.72619	-117.86858
Santa Ana	Orange	CA	92707-2232	33.72619	-117.86858
Santa Ana	Orange	CA	92707-2052	33.72818	-117.8577
Santa Ana	Orange	CA	92707-2052	33.72818	-117.8577
Santa Ana	Orange	CA	92707-2052	33.72818	-117.8577
Santa Ana	Orange	CA	92707-2052	33.72818	-117.8577
Santa Ana	Orange	CA	92707-2052	33.72818	-117.8577
Santa Ana	Orange	CA	92707-2052	33.72818	-117.8577
Costa Mesa	Orange	CA	92626-3099	33.68569	-117.88489
Costa Mesa	Orange	CA	92626-3099	33.68569	-117.88489
Costa Mesa	Orange	CA	92626-3099	33.68569	-117.88489
Costa Mesa	Orange	CA	92626-3099	33.68569	-117.88489
Costa Mesa	Orange	CA	92626-3099	33.68569	-117.88489
Costa Mesa	Orange	CA	92626-3099	33.68569	-117.88489
Huntington Beach	Orange	CA	92649	33.75944	-118.08865
Irvine	Orange	CA	92614-6085	33.69175	-117.86692
Irvine	Orange	CA	92614-6085	33.69175	-117.86692
Irvine	Orange	CA	92614-6085	33.69175	-117.86692
Irvine	Orange	CA	92614-6085	33.69175	-117.86692
Irvine	Orange	CA	92614-6085	33.69175	-117.86692
Irvine	Orange	CA	92614-6085	33.69175	-117.86692
Santa Ana	Orange	CA	92704-5718	33.71183	-117.88472
Santa Ana	Orange	CA	92704-5718	33.71183	-117.88472
Santa Ana	Orange	CA	92704-5718	33.71183	-117.88472
Santa Ana	Orange	CA	92704-5718	33.71183	-117.88472
Santa Ana	Orange	CA	92704-5718	33.71183	-117.88472
Costa Mesa	Orange	CA	92626	33.6575	-117.919
Costa Mesa	Orange	CA	92626	33.6575	-117.919
Costa Mesa	Orange	CA	92626	33.6575	-117.919
Lakewood	Los Angeles	CA	90706	33.86883	-118.14306
Lakewood	Los Angeles	CA	90706	33.86883	-118.14306
Lakewood	Los Angeles	CA	90706	33.86883	-118.14306

Lakewood	Los Angeles	CA	90706	33.86883	-118.14306
Lakewood	Los Angeles	CA	90706	33.86883	-118.14306
Lakewood	Los Angeles	CA	90706	33.86883	-118.14306
Santa Ana	Orange	CA	92701-4218	33.755938	-117.85878
Santa Ana	Orange	CA	92701-4218	33.755938	-117.85878
Santa Ana	Orange	CA	92701-4218	33.755938	-117.85878
Santa Ana	Orange	CA	92701-4218	33.755938	-117.85878
Santa Ana	Orange	CA	92701-4218	33.755938	-117.85878
Santa Ana	Orange	CA	92701-4218	33.755938	-117.85878
Dana Point	Orange	CA	92624	33.463083	-117.662806
Dana Point	Orange	CA	92624	33.463083	-117.662806
Dana Point	Orange	CA	92624	33.463083	-117.662806
Santa Ana	Orange	CA	92705-4704	33.73186	-117.83534
Santa Ana	Orange	CA	92705-4704	33.73186	-117.83534
Santa Ana	Orange	CA	92705-4704	33.73186	-117.83534
Santa Ana	Orange	CA	92705-4704	33.73186	-117.83534
Santa Ana	Orange	CA	92705-4704	33.73186	-117.83534
Santa Ana	Orange	CA	92705-4704	33.73186	-117.83534
Santa Ana	Orange	CA	92705-4704	33.73186	-117.83534
Santa Ana	Orange	CA	92705-5403	33.71038	-117.85064
Santa Ana	Orange	CA	92705-5403	33.71038	-117.85064
Santa Ana	Orange	CA	92705-5403	33.71038	-117.85064
Santa Ana	Orange	CA	92705-5403	33.71038	-117.85064
Santa Ana	Orange	CA	92705-5403	33.71038	-117.85064
Santa Ana	Orange	CA	92705-5403	33.71038	-117.85064
Santa Ana	Orange	CA	92705-5403	33.71038	-117.85064
Tustin	Orange	CA	92780-4319	33.74249	-117.82509
Tustin	Orange	CA	92780-4319	33.74249	-117.82509
Tustin	Orange	CA	92780-4319	33.74249	-117.82509
Tustin	Orange	CA	92780-8008	33.75263	-117.808271
Tustin	Orange	CA	92780-8008	33.75263	-117.808271
Tustin	Orange	CA	92780-8008	33.75263	-117.808271
Tustin	Orange	CA	92780-8008	33.75263	-117.808271
Tustin	Orange	CA	92780-8008	33.75263	-117.808271
Tustin	Orange	CA	92780-8008	33.75263	-117.808271
Tustin	Orange	CA	92780-8008	33.75263	-117.808271
Tustin	Orange	CA	92780-3966	33.74051	-117.797598
Tustin	Orange	CA	92780-3966	33.74051	-117.797598
Tustin	Orange	CA	92780-3966	33.74051	-117.797598
Tustin	Orange	CA	92780	33.732375	-117.812669
Tustin	Orange	CA	92780	33.732375	-117.812669
Tustin	Orange	CA	92780	33.732375	-117.812669
Tustin	Orange	CA	92780	33.723147	-117.801242
Tustin	Orange	CA	92780	33.723147	-117.801242
Tustin	Orange	CA	92780	33.723147	-117.801242
Costa Mesa	Orange	CA	92627-3628	33.6375	-117.92722
Costa Mesa	Orange	CA	92627-3628	33.6375	-117.92722
Costa Mesa	Orange	CA	92627-3628	33.6375	-117.92722
Costa Mesa	Orange	CA	92627-3628	33.6375	-117.92722
Costa Mesa	Orange	CA	92627-3628	33.6375	-117.92722

Costa Mesa	Orange	CA	92627-3628	33.6375	-117.92722
Costa Mesa	Orange	CA	92627-1906	33.65239	-117.91072
Costa Mesa	Orange	CA	92627-1906	33.65239	-117.91072
Costa Mesa	Orange	CA	92627-1906	33.65239	-117.91072
Costa Mesa	Orange	CA	92627-1906	33.65239	-117.91072
Costa Mesa	Orange	CA	92627-1906	33.65239	-117.91072
Costa Mesa	Orange	CA	92627-1906	33.65239	-117.91072
Costa Mesa	Orange	CA	92626	33.678611	-117.908889
Costa Mesa	Orange	CA	92626	33.678611	-117.908889
Costa Mesa	Orange	CA	92626	33.678611	-117.908889
Norwalk	Los Angeles	CA	92650-7411	33.92753	-118.10778
Norwalk	Los Angeles	CA	92650-7411	33.92753	-118.10778
Norwalk	Los Angeles	CA	92650-7411	33.92753	-118.10778
Norwalk	Los Angeles	CA	92650-7411	33.92753	-118.10778
Norwalk	Los Angeles	CA	92650-7411	33.92753	-118.10778
Norwalk	Los Angeles	CA	92650-7411	33.92753	-118.10778
Huntington Beach	Orange	CA	92649-1847	33.724469	-118.076575
Huntington Beach	Orange	CA	92649-1847	33.724469	-118.076575
Huntington Beach	Orange	CA	92649-1847	33.724469	-118.076575
Huntington Beach	Orange	CA	92649-4227	33.712333	-118.062528
Huntington Beach	Orange	CA	92649-4227	33.712333	-118.062528
Huntington Beach	Orange	CA	92649-4227	33.712333	-118.062528
Huntington Beach	Orange	CA	92649-1112	33.74408	-118.03153
Huntington Beach	Orange	CA	92649-1112	33.74408	-118.03153
Huntington Beach	Orange	CA	92649-1112	33.74408	-118.03153
Huntington Beach	Orange	CA	92649-1112	33.74408	-118.03153
Huntington Beach	Orange	CA	92649-1112	33.74408	-118.03153
Huntington Beach	Orange	CA	92649-1112	33.74408	-118.03153
Huntington Beach	Orange	CA	92649-1112	33.74408	-118.03153
Huntington Beach	Orange	CA	92649-1112	33.74408	-118.03153
Santa Ana	Orange	CA	92703	33.70888	-117.91238
Santa Ana	Orange	CA	92703	33.75374	-117.893
Santa Ana	Orange	CA	92703	33.75769	-117.87782
Santa Ana	Orange	CA	92703	33.7435	-117.89333
Santa Ana	Orange	CA	92703	33.73283	-117.87622
Santa Ana	Orange	CA	92703	33.73394	-117.845
Santa Ana	Orange	CA	92703	33.76114	-117.88485
Santa Ana	Orange	CA	92703	33.76684	-117.87935
Santa Ana	Orange	CA	92703	33.78596	-117.9024
Santa Ana	Orange	CA	92703	33.77073	-117.91567
Santa Ana	Orange	CA	92703	33.76389	-117.90866
Santa Ana	Orange	CA	92703	33.77195	-117.89497
Santa Ana	Orange	CA	92703	33.73438	-117.88622
Santa Ana	Orange	CA	92703	33.74185	-117.8764
Santa Ana	Orange	CA	92703	33.73591	-117.85958
Santa Ana	Orange	CA	92703	33.7439	-117.86227
Santa Ana	Orange	CA	92703	33.7289	-117.8796
Santa Ana	Orange	CA	92703	33.79602	-117.89944
Long Beach	Los Angeles	CA	90805-6035	33.85448	-118.17881

Garden Grove	Orange	CA	92814-2103	33.788081	-118.006858
Garden Grove	Orange	CA	92814-2103	33.788081	-118.006858
Garden Grove	Orange	CA	92814-2103	33.788081	-118.006858
Garden Grove	Orange	CA	92841-3319	33.783417	-117.976611
Garden Grove	Orange	CA	92841-3319	33.783417	-117.976611
Garden Grove	Orange	CA	92841-3319	33.783417	-117.976611
Garden Grove	Orange	CA	92841-3319	33.783417	-117.976611
Garden Grove	Orange	CA	92841-3319	33.783417	-117.976611
Garden Grove	Orange	CA	92841-3319	33.783417	-117.976611
Garden Grove	Orange	CA	92841-3319	33.783417	-117.976611
Garden Grove	Orange	CA	92840-6304	33.77633	-117.94886
Garden Grove	Orange	CA	92840-6304	33.77633	-117.94886
Garden Grove	Orange	CA	92840-6304	33.77633	-117.94886
Garden Grove	Orange	CA	92840-6304	33.77633	-117.94886
Garden Grove	Orange	CA	92840-6304	33.77633	-117.94886
Garden Grove	Orange	CA	92840-6304	33.77633	-117.94886
Garden Grove	Orange	CA	92840-3539	33.78169	-117.93161
Garden Grove	Orange	CA	92840-3539	33.78169	-117.93161
Garden Grove	Orange	CA	92840-3539	33.78169	-117.93161
Garden Grove	Orange	CA	92840-3539	33.78169	-117.93161
Garden Grove	Orange	CA	92840-3539	33.78169	-117.93161
Garden Grove	Orange	CA	92840-3539	33.78169	-117.93161
Santa Ana	Orange	CA	92703-1607	33.75467	-117.92056
Santa Ana	Orange	CA	92703-1607	33.75467	-117.92056
Santa Ana	Orange	CA	92703-1607	33.75467	-117.92056
Santa Ana	Orange	CA	92703-1607	33.75467	-117.92056
Santa Ana	Orange	CA	92703-1607	33.75467	-117.92056
Santa Ana	Orange	CA	92703-1607	33.75467	-117.92056
Santa Ana	Orange	CA	92703-3400	33.74558	-117.906
Santa Ana	Orange	CA	92703-3400	33.74558	-117.906
Santa Ana	Orange	CA	92703-3400	33.74558	-117.906
Santa Ana	Orange	CA	92703-3400	33.74558	-117.906
Santa Ana	Orange	CA	92703-3400	33.74558	-117.906
Santa Ana	Orange	CA	92703-3400	33.74558	-117.906
Santa Ana	Orange	CA	92704-4414	33.718861	-117.9125
Santa Ana	Orange	CA	92704-4414	33.718861	-117.9125
Santa Ana	Orange	CA	92704-4414	33.718861	-117.9125
Santa Ana	Orange	CA	92704-4414	33.718861	-117.9125
Santa Ana	Orange	CA	92704-4414	33.718861	-117.9125
Santa Ana	Orange	CA	92704-4414	33.718861	-117.9125
Huntington Beach	Orange	CA	92648-5901	33.677194	-117.989222
Huntington Beach	Orange	CA	92648-5901	33.677194	-117.989222
Huntington Beach	Orange	CA	92648-5901	33.677194	-117.989222
Huntington Beach	Orange	CA	92648-5901	33.677194	-117.989222
Huntington Beach	Orange	CA	92648-5901	33.677194	-117.989222
Huntington Beach	Orange	CA	92648-5901	33.677194	-117.989222
Huntington Beach	Orange	CA	92646	33.68348	-117.97746
Huntington Beach	Orange	CA	92646	33.68348	-117.97746

Huntington Beach	Orange	CA	92646	33.68348	-117.97746
Huntington Beach	Orange	CA	92646	33.68348	-117.97746
Huntington Beach	Orange	CA	92646	33.68348	-117.97746
Huntington Beach	Orange	CA	92646	33.68348	-117.97746
Huntington Beach	Orange	CA	92646	33.68361	-117.95369
Huntington Beach	Orange	CA	92646	33.68361	-117.95369
Huntington Beach	Orange	CA	92646	33.68361	-117.95369
Huntington Beach	Orange	CA	92646	33.68361	-117.95369
Huntington Beach	Orange	CA	92646	33.68361	-117.95369
Huntington Beach	Orange	CA	92646	33.68361	-117.95369
Huntington Beach	Orange	CA	92648-4373	33.66589	-117.98806
Huntington Beach	Orange	CA	92648-4373	33.66589	-117.98806
Huntington Beach	Orange	CA	92648-4373	33.66589	-117.98806
Huntington Beach	Orange	CA	92648-4373	33.66589	-117.98806
Huntington Beach	Orange	CA	92648-4373	33.66589	-117.98806
Huntington Beach	Orange	CA	92648-4373	33.66589	-117.98806
Huntington Beach	Orange	CA	92646	33.670814	-117.969067
Huntington Beach	Orange	CA	92646	33.670814	-117.969067
Huntington Beach	Orange	CA	92646	33.670814	-117.969067
Huntington Beach	Orange	CA	92646	33.670814	-117.969067
Huntington Beach	Orange	CA	92646	33.670814	-117.969067
Huntington Beach	Orange	CA	92646	33.670814	-117.969067
Huntington Beach	Orange	CA	92646-6309	33.65392	-117.95178
Huntington Beach	Orange	CA	92646-6309	33.65392	-117.95178
Huntington Beach	Orange	CA	92646-6309	33.65392	-117.95178
Huntington Beach	Orange	CA	92646-6309	33.65392	-117.95178
Huntington Beach	Orange	CA	92646-6309	33.65392	-117.95178
Huntington Beach	Orange	CA	92646-6309	33.65392	-117.95178
Huntington Beach	Orange	CA	92782	33.65078	-117.97419
Huntington Beach	Orange	CA	92782	33.65078	-117.97419
Huntington Beach	Orange	CA	92782	33.65078	-117.97419
Huntington Beach	Orange	CA	92782	33.65078	-117.97419
Huntington Beach	Orange	CA	92782	33.65078	-117.97419
Huntington Beach	Orange	CA	92782	33.65078	-117.97419
Downey	Los Angeles	CA	90240-2393	33.95992	-118.10853
Downey	Los Angeles	CA	90240-2393	33.95992	-118.10853
Downey	Los Angeles	CA	90240-2393	33.95992	-118.10853
Downey	Los Angeles	CA	90240-2393	33.95992	-118.10853
Downey	Los Angeles	CA	90240-2393	33.95992	-118.10853
Downey	Los Angeles	CA	90240-2393	33.95992	-118.10853
Westminster	Orange	CA	92683-4900	33.75142	-118.01436
Westminster	Orange	CA	92683-4900	33.75142	-118.01436
Westminster	Orange	CA	92683-4900	33.75142	-118.01436
Westminster	Orange	CA	92683-4900	33.75142	-118.01436
Westminster	Orange	CA	92683-4900	33.75142	-118.01436
Westminster	Orange	CA	92683-4900	33.75142	-118.01436
Tustin	Orange	CA	92782-0920	33.7333	-117.784222

Tustin	Orange	CA	92782-0920	33.7333	-117.784222
Tustin	Orange	CA	92782-0920	33.7333	-117.784222
Tustin	Orange	CA	92782-0920	33.7333	-117.784222
Tustin	Orange	CA	92782-0920	33.7333	-117.784222
Tustin	Orange	CA	92782-0920	33.7333	-117.784222
Perris	Riverside	CA	92570	33.836167	-117.285222
Perris	Riverside	CA	92570	33.836167	-117.285222
Perris	Riverside	CA	92570	33.836167	-117.285222
Costa Mesa	Orange	CA	92626-4863	33.672928	-117.926798
Costa Mesa	Orange	CA	92626-4863	33.672928	-117.926798
Costa Mesa	Orange	CA	92626-4863	33.672928	-117.926798
Costa Mesa	Orange	CA	92626-5049	33.660167	-117.932861
Costa Mesa	Orange	CA	92626-5049	33.660167	-117.932861
Costa Mesa	Orange	CA	92626-5049	33.660167	-117.932861
Costa Mesa	Orange	CA	92627	33.649211	-117.933642
Costa Mesa	Orange	CA	92627	33.649211	-117.933642
Costa Mesa	Orange	CA	92627	33.649211	-117.933642
Costa Mesa	Orange	CA	92627-4402	33.63528	-117.9395
Costa Mesa	Orange	CA	92627-4402	33.63528	-117.9395
Costa Mesa	Orange	CA	92627-4402	33.63528	-117.9395
Costa Mesa	Orange	CA	92627-4402	33.63528	-117.9395
Costa Mesa	Orange	CA	92627-4402	33.63528	-117.9395
Costa Mesa	Orange	CA	92627-4402	33.63528	-117.9395
Costa Mesa	Orange	CA	92627-4402	33.63528	-117.9395
Santa Ana	Orange	CA	92705-4143	33.7406	-117.85283
Santa Ana	Orange	CA	92705-4143	33.7406	-117.85283
Santa Ana	Orange	CA	92705-4143	33.7406	-117.85283
Santa Ana	Orange	CA	92705-4143	33.7406	-117.85283
Santa Ana	Orange	CA	92705-4143	33.7406	-117.85283
Santa Ana	Orange	CA	92705-4143	33.7406	-117.85283
Costa Mesa	Orange	CA	92627-2278	33.64428	-117.91711
Costa Mesa	Orange	CA	92627-2278	33.64428	-117.91711
Costa Mesa	Orange	CA	92627-2278	33.64428	-117.91711
Costa Mesa	Orange	CA	92627-2278	33.64428	-117.91711
Costa Mesa	Orange	CA	92627-2278	33.64428	-117.91711
Costa Mesa	Orange	CA	92627-2278	33.64428	-117.91711
Wildomar	Riverside	CA	92595	33.60638	-117.27348
Wildomar	Riverside	CA	92595	33.60638	-117.27348
Wildomar	Riverside	CA	92595	33.60638	-117.27348
Anaheim	Orange	CA	92808-1241	33.86952	-117.742655
Anaheim	Orange	CA	92808-1241	33.86952	-117.742655
Anaheim	Orange	CA	92808-1241	33.86952	-117.742655
Anaheim	Orange	CA	92808-1241	33.86952	-117.742655
Anaheim	Orange	CA	92808-1241	33.86952	-117.742655
Anaheim	Orange	CA	92808-1241	33.86952	-117.742655
Anaheim	Orange	CA	92807-2108	33.85775	-117.79422
Anaheim	Orange	CA	92807-2108	33.85775	-117.79422
Anaheim	Orange	CA	92807-2108	33.85775	-117.79422

Newport Beach	Orange	CA	92661-1010	33.60681	-117.92028
Newport Beach	Orange	CA	92661-1010	33.60681	-117.92028
Newport Beach	Orange	CA	92661-1010	33.60681	-117.92028
Newport Beach	Orange	CA	92660	33.627494	-117.908292
Newport Beach	Orange	CA	92660	33.627494	-117.908292
Newport Beach	Orange	CA	92660	33.627494	-117.908292
Costa Mesa	Orange	CA	92626-6520	33.66203	-117.90278
Costa Mesa	Orange	CA	92626-6520	33.66203	-117.90278
Costa Mesa	Orange	CA	92626-6520	33.66203	-117.90278
Costa Mesa	Orange	CA	92626-6520	33.66203	-117.90278
Costa Mesa	Orange	CA	92626-6520	33.66203	-117.90278
Costa Mesa	Orange	CA	92626-6520	33.66203	-117.90278
Newport Beach	Orange	CA	92660-1817	33.67089	-117.864806
Newport Beach	Orange	CA	92660-1817	33.67089	-117.864806
Newport Beach	Orange	CA	92660-1817	33.67089	-117.864806
Newport Beach	Orange	CA	92660-1817	33.67089	-117.864806
Newport Beach	Orange	CA	92660-1817	33.67089	-117.864806
Newport Beach	Orange	CA	92660-1817	33.67089	-117.864806
Newport Beach	Orange	CA	92660	33.66278	-117.86639
Newport Beach	Orange	CA	92660	33.66278	-117.86639
Newport Beach	Orange	CA	92660	33.66278	-117.86639
Irvine	Orange	CA	92612	33.668167	-117.817194
Irvine	Orange	CA	92612	33.668167	-117.817194
Irvine	Orange	CA	92612	33.668167	-117.817194
Irvine	Orange	CA	92620	33.674194	-117.783694
Irvine	Orange	CA	92620	33.674194	-117.783694
Irvine	Orange	CA	92620	33.674194	-117.783694
Irvine	Orange	CA	92620	33.674194	-117.783694
Irvine	Orange	CA	92620	33.674194	-117.783694
Irvine	Orange	CA	92620	33.674194	-117.783694
Irvine	Orange	CA	92603	33.664278	-117.795472
Irvine	Orange	CA	92603	33.664278	-117.795472
Irvine	Orange	CA	92603	33.664278	-117.795472
Irvine	Orange	CA	92603	33.664278	-117.795472
Irvine	Orange	CA	92603	33.664278	-117.795472
Irvine	Orange	CA	92603	33.664278	-117.795472
Irvine	Orange	CA	92618-3733	33.656028	-117.771305
Irvine	Orange	CA	92618-3733	33.656028	-117.771305
Irvine	Orange	CA	92618-3733	33.656028	-117.771305
Irvine	Orange	CA	92618-3733	33.656028	-117.771305
Irvine	Orange	CA	92618-3733	33.656028	-117.771305
Irvine	Orange	CA	92618-3733	33.656028	-117.771305
Irvine	Orange	CA	92618-3312	33.658	-117.75592
Irvine	Orange	CA	92618-3312	33.658	-117.75592
Irvine	Orange	CA	92618-3312	33.658	-117.75592
Irvine	Orange	CA	92618-4204	33.64556	-117.74117
Irvine	Orange	CA	92618-4204	33.64556	-117.74117

Irvine	Orange	CA	92618-4204	33.64556	-117.74117
Irvine	Orange	CA	92618-2702	33.64333	-117.72197
Irvine	Orange	CA	92618-2702	33.64333	-117.72197
Irvine	Orange	CA	92618-2702	33.64333	-117.72197
Laguna Hills	Orange	CA	92653-1548	33.62753	-117.722417
Laguna Hills	Orange	CA	92653-1548	33.62753	-117.722417
Laguna Hills	Orange	CA	92653-1548	33.62753	-117.722417
Lake Forest	Orange	CA	92630-4773	33.61527	-117.70581
Lake Forest	Orange	CA	92630-4773	33.61527	-117.70581
Lake Forest	Orange	CA	92630-4773	33.61527	-117.70581
Laguna Hills	Orange	CA	92653-3636	33.608	-117.69942
Laguna Hills	Orange	CA	92653-3636	33.608	-117.69942
Laguna Hills	Orange	CA	92653-3636	33.608	-117.69942
Laguna Hills	Orange	CA	92653-4614	33.60225	-117.69053
Laguna Hills	Orange	CA	92653-4614	33.60225	-117.69053
Laguna Hills	Orange	CA	92653-4614	33.60225	-117.69053
Laguna Hills	Orange	CA	92653	33.58981	-117.67558
Laguna Hills	Orange	CA	92653	33.58981	-117.67558
Laguna Hills	Orange	CA	92653	33.58981	-117.67558
Laguna Hills	Orange	CA	92653	33.58981	-117.67558
Laguna Hills	Orange	CA	92653	33.58981	-117.67558
Laguna Hills	Orange	CA	92653	33.58981	-117.67558
Laguna Hills	Orange	CA	92653-6133	33.58661	-117.683583
Laguna Hills	Orange	CA	92653-6133	33.58661	-117.683583
Laguna Hills	Orange	CA	92653-6133	33.58661	-117.683583
Mission Viejo	Orange	CA	92653	33.57642	-117.674111
Mission Viejo	Orange	CA	92653	33.57642	-117.674111
Mission Viejo	Orange	CA	92653	33.57642	-117.674111
Whittier	Los Angeles	CA	90603-2903	33.9414	-117.9836
Whittier	Los Angeles	CA	90603-2903	33.9414	-117.9836
Whittier	Los Angeles	CA	90603-2903	33.9414	-117.9836
La Habra	Orange	CA	90631-3615	33.93792	-117.96181
La Habra	Orange	CA	90631-3615	33.93792	-117.96181
La Habra	Orange	CA	90631-3615	33.93792	-117.96181
La Habra	Orange	CA	90631-3615	33.93792	-117.96181
La Habra	Orange	CA	90631-3615	33.93792	-117.96181
La Habra	Orange	CA	90631-3615	33.93792	-117.96181
La Habra	Orange	CA	90631-3934	33.94944	-117.92949
La Habra	Orange	CA	90631-3934	33.93972	-117.93686
La Habra	Orange	CA	90631-3934	33.93972	-117.93686
La Habra	Orange	CA	90631-6137	33.92395	-117.941067
La Habra	Orange	CA	90631-6137	33.92395	-117.941067
La Habra	Orange	CA	90631-6137	33.92395	-117.941067
La Habra	Orange	CA	90631-6137	33.92395	-117.941067
La Habra	Orange	CA	90631-6137	33.92395	-117.941067
La Habra	Orange	CA	90631-6137	33.92395	-117.941067
Brea	Orange	CA	92821-2913	33.93111	-117.90736

Brea	Orange	CA	92821-2913	33.93111	-117.90736
Brea	Orange	CA	92821-2913	33.93111	-117.90736
Brea	Orange	CA	92821-2913	33.93111	-117.90736
Brea	Orange	CA	92821-2913	33.93111	-117.90736
Brea	Orange	CA	92821-2913	33.93111	-117.90736
Santa Fe Springs	Los Angeles	CA	90670-3008	33.947306	-118.057972
Santa Fe Springs	Los Angeles	CA	90670-3008	33.947306	-118.057972
Santa Fe Springs	Los Angeles	CA	90670-3008	33.947306	-118.057972
Santa Fe Springs	Los Angeles	CA	90670-3008	33.947306	-118.057972
Santa Fe Springs	Los Angeles	CA	90670-3008	33.947306	-118.057972
Santa Fe Springs	Los Angeles	CA	90670-3008	33.947306	-118.057972
Placentia	Orange	CA	92870	33.90255	-117.86629
Placentia	Orange	CA	92870	33.90255	-117.86629
Placentia	Orange	CA	92870	33.90255	-117.86629
Long Beach	Los Angeles	CA	90807-2218	33.8372	-118.18534
Long Beach	Los Angeles	CA	90807-2218	33.8372	-118.18534
Long Beach	Los Angeles	CA	90807-2218	33.8372	-118.18534
Long Beach	Los Angeles	CA	90807-2218	33.8372	-118.18534
Long Beach	Los Angeles	CA	90807-2218	33.8372	-118.18534
Long Beach	Los Angeles	CA	90807-2218	33.8372	-118.18534
Garden Grove	Orange	CA	92840-3759	33.78783	-117.92261
Garden Grove	Orange	CA	92840-3759	33.78783	-117.92261
Garden Grove	Orange	CA	92840-3759	33.78783	-117.92261
Buena Park	Orange	CA	90620-3751	33.839525	-118.01811
Buena Park	Orange	CA	90620-3751	33.839525	-118.01811
Buena Park	Orange	CA	90620-3751	33.839525	-118.01811
Buena Park	Orange	CA	90620-3751	33.839525	-118.01811
Buena Park	Orange	CA	90620-3751	33.839525	-118.01811
Buena Park	Orange	CA	90620-3751	33.839525	-118.01811
Anaheim	Orange	CA	92802-1246	33.82423	-117.94172
Anaheim	Orange	CA	92802-1246	33.82423	-117.94172
Anaheim	Orange	CA	92802-1246	33.82423	-117.94172
Anaheim	Orange	CA	92802-1246	33.82423	-117.94172
Anaheim	Orange	CA	92802-1246	33.82423	-117.94172
Anaheim	Orange	CA	92802-1246	33.82423	-117.94172
Cypress	Orange	CA	90630-3645	33.81765	-118.042581
Cypress	Orange	CA	90630-3645	33.81765	-118.042581
Cypress	Orange	CA	90630-3645	33.81765	-118.042581
Anaheim	Orange	CA	92805-5748	33.8225	-117.89706
Anaheim	Orange	CA	92805-5748	33.8225	-117.89706
Anaheim	Orange	CA	92805-5748	33.8225	-117.89706
Anaheim	Orange	CA	92805-5748	33.8225	-117.89706
Anaheim	Orange	CA	92805-5748	33.8225	-117.89706
Anaheim	Orange	CA	92805-5748	33.8225	-117.89706
Orange	Orange	CA	92867-3439	33.81247	-117.86587
Orange	Orange	CA	92867-3439	33.81247	-117.86587
Orange	Orange	CA	92867-3439	33.81247	-117.86587

Orange	Orange	CA	92867-3439	33.81247	-117.86587
Orange	Orange	CA	92867-3439	33.81247	-117.86587
Orange	Orange	CA	92867-3439	33.81247	-117.86587
Orange	Orange	CA	92861-3810	33.82847	-117.81772
Orange	Orange	CA	92861-3810	33.82847	-117.81772
Orange	Orange	CA	92861-3810	33.82847	-117.81772
Orange	Orange	CA	92861-3810	33.82847	-117.81772
Orange	Orange	CA	92861-3810	33.82847	-117.81772
Orange	Orange	CA	92861-3810	33.82847	-117.81772
Orange	Orange	CA	92861-3810	33.82847	-117.81772
Orange	Orange	CA	92861-3810	33.828306	-117.791833
Orange	Orange	CA	92861-3810	33.828306	-117.791833
Orange	Orange	CA	92861-3810	33.828306	-117.791833
Orange	Orange	CA	92867	33.82619	-117.762
Orange	Orange	CA	92867	33.82619	-117.762
Orange	Orange	CA	92867	33.82619	-117.762
Anaheim	Orange	CA	92807-0000	33.847278	-117.758903
Anaheim	Orange	CA	92807-0000	33.847278	-117.758903
Anaheim	Orange	CA	92807-0000	33.847278	-117.758903
Anaheim	Orange	CA	92807-0000	33.847278	-117.758903
Anaheim	Orange	CA	92807-0000	33.847278	-117.758903
Anaheim	Orange	CA	92807-0000	33.847278	-117.758903
Anaheim	Orange	CA	92808	33.85979	-117.73054
Anaheim	Orange	CA	92808	33.85979	-117.73054
Anaheim	Orange	CA	92808	33.85979	-117.73054
Yorba Linda	Orange	CA	92887-5532	33.87331	-117.71821
Yorba Linda	Orange	CA	92887-5532	33.87331	-117.71821
Yorba Linda	Orange	CA	92887-5532	33.87331	-117.71821
Orange	Orange	CA	92869	33.795194	-117.772856
Orange	Orange	CA	92869	33.795194	-117.772856
Orange	Orange	CA	92869	33.795194	-117.772856
Tustin	Orange	CA	92780	33.773806	-117.783722
Tustin	Orange	CA	92780	33.773806	-117.783722
Tustin	Orange	CA	92780	33.773806	-117.783722
County of Orange (Santa Ana)	Orange	CA	92705-2236	33.765687	-117.79731
County of Orange (Santa Ana)	Orange	CA	92705-2236	33.765687	-117.79731
County of Orange (Santa Ana)	Orange	CA	92705-2236	33.765687	-117.79731
Santa Fe Springs	Los Angeles	CA	90670-4028	33.939167	-118.049861
Santa Fe Springs	Los Angeles	CA	90670-4028	33.939167	-118.049861
Santa Fe Springs	Los Angeles	CA	90670-4028	33.939167	-118.049861
Orange	Orange	CA	92869-4112	33.788194	-117.803083
Orange	Orange	CA	92869-4112	33.788194	-117.803083
Orange	Orange	CA	92869-4112	33.788194	-117.803083
Orange	Orange	CA	92869-4112	33.788194	-117.803083
Orange	Orange	CA	92869-4112	33.788194	-117.803083
Orange	Orange	CA	92869-4112	33.788194	-117.803083
Orange	Orange	CA	92869-3810	33.78922	-117.81668
Orange	Orange	CA	92869-3810	33.78922	-117.81668

Orange	Orange	CA	92869-3810	33.78922	-117.81668
Santa Fe Springs	Los Angeles	CA	90670-3826	33.93417	-118.07056
Santa Fe Springs	Los Angeles	CA	90670-3826	33.93417	-118.07056
Santa Fe Springs	Los Angeles	CA	90670-3826	33.93417	-118.07056
Orange	Orange	CA	92867-1727	33.83854	-117.83382
Orange	Orange	CA	92867-1727	33.83854	-117.83382
Orange	Orange	CA	92867-1727	33.83854	-117.83382
Orange	Orange	CA	92865-2612	33.82926	-117.85599
Orange	Orange	CA	92865-2612	33.82926	-117.85599
Orange	Orange	CA	92865-2612	33.82926	-117.85599
Orange	Orange	CA	92865-2612	33.82926	-117.85599
Orange	Orange	CA	92865-2612	33.82926	-117.85599
Orange	Orange	CA	92865-2612	33.82926	-117.85599
Orange	Orange	CA	92865-2612	33.82926	-117.85599
Anaheim	Orange	CA	92806-4714	33.83194	-117.88189
Anaheim	Orange	CA	92806-4714	33.83194	-117.88189
Anaheim	Orange	CA	92806-4714	33.83194	-117.88189
Irvine	Orange	CA	92602-2400	33.72182	-117.7711
Irvine	Orange	CA	92602-2400	33.72182	-117.7711
Irvine	Orange	CA	92602-2400	33.72182	-117.7711
Irvine	Orange	CA	92620-2100	33.72735	-117.74619
Irvine	Orange	CA	92620-2100	33.72735	-117.74619
Irvine	Orange	CA	92620-2100	33.72735	-117.74619
Irvine	Orange	CA	92620-2013	33.705136	-117.754042
Irvine	Orange	CA	92620-2013	33.705136	-117.754042
Irvine	Orange	CA	92620-2013	33.705136	-117.754042
Irvine	Orange	CA	92620-2013	33.705136	-117.754042
Irvine	Orange	CA	92620-2013	33.705136	-117.754042
Irvine	Orange	CA	92620-2013	33.705136	-117.754042
Irvine	Orange	CA	92620-2013	33.705136	-117.754042
Irvine	Orange	CA	92620-2013	33.705136	-117.754042
Irvine	Orange	CA	92602-1302	33.71558	-117.78719
Irvine	Orange	CA	92602-1302	33.71558	-117.78719
Irvine	Orange	CA	92602-1302	33.71558	-117.78719
Irvine	Orange	CA	92602-1302	33.71558	-117.78719
Irvine	Orange	CA	92602-1302	33.71558	-117.78719
Irvine	Orange	CA	92602-1302	33.71558	-117.78719
Tustin	orange	CA	92780-7204	33.7065	-117.806222
Tustin	orange	CA	92780-7204	33.7065	-117.806222
Tustin	orange	CA	92780-7204	33.7065	-117.806222
Irvine	Orange	CA	92620-3600	33.707639	-117.779361
Irvine	Orange	CA	92620-3600	33.707639	-117.779361
Irvine	Orange	CA	92620-3600	33.707639	-117.779361
Irvine	Orange	CA	92604-3078	33.695639	-117.79886
Irvine	Orange	CA	92604-3078	33.695639	-117.79886
Irvine	Orange	CA	92604-3078	33.695639	-117.79886
Irvine	Orange	CA	92604	33.692139	-117.78375
Irvine	Orange	CA	92604	33.692139	-117.78375
Irvine	Orange	CA	92604	33.692139	-117.78375
Irvine	Orange	CA	92604	33.692139	-117.78375

Irvine	Orange	CA	92604	33.692139	-117.78375
Irvine	Orange	CA	92604	33.692139	-117.78375
Irvine	Orange	CA	92618-1605	33.695111	-117.766444
Irvine	Orange	CA	92618-1605	33.695111	-117.766444
Irvine	Orange	CA	92618-1605	33.695111	-117.766444
Irvine	Orange	CA	92618	33.6754	-117.758808
Irvine	Orange	CA	92618	33.6754	-117.758808
Irvine	Orange	CA	92618	33.6754	-117.758808
Unincorporated Orange County	Orange	CA	92676	33.74058	-117.72
Unincorporated Orange County	Orange	CA	92676	33.74058	-117.72
Unincorporated Orange County	Orange	CA	92676	33.75573	-117.732
Unincorporated Orange County	Orange	CA	92676	33.75573	-117.732
Santa Fe Springs	Los Angeles	CA	90670-3519	33.94422	-118.09817
Santa Fe Springs	Los Angeles	CA	90670-3519	33.94422	-118.09817
Santa Fe Springs	Los Angeles	CA	90670-3519	33.94422	-118.09817
Santa Fe Springs	Los Angeles	CA	90670-3519	33.94422	-118.09817
Santa Fe Springs	Los Angeles	CA	90670-3519	33.94422	-118.09817
Santa Fe Springs	Los Angeles	CA	90670-3519	33.94422	-118.09817
Unincorporated Orange County	Orange	CA	92862	33.79704	-117.73
Unincorporated Orange County	Orange	CA	92862	33.79704	-117.73
Unincorporated Orange County	Orange	CA	92862	33.79704	-117.73
Unincorporated Orange County	Orange	CA	92862	33.82611	-117.72
Unincorporated Orange County	Orange	CA	92862	33.82611	-117.72
Santa Ana	Orange	CA	92705-8750	33.77459	-117.85372
Santa Ana	Orange	CA	92705-8750	33.77459	-117.85372
Santa Ana	Orange	CA	92705-8750	33.77459	-117.85372
Santa Ana	Orange	CA	92705-8750	33.77459	-117.85372
Santa Ana	Orange	CA	92705-8750	33.77459	-117.85372
Santa Ana	Orange	CA	92705-8750	33.77459	-117.85372
Santa Ana	Orange	CA	92706	33.76469	-117.85252
Santa Ana	Orange	CA	92706	33.76469	-117.85252
Santa Ana	Orange	CA	92706	33.76469	-117.85252
Santa Ana	Orange	CA	92706	33.76469	-117.85252
Santa Ana	Orange	CA	92706	33.76469	-117.85252
Santa Ana	Orange	CA	92706	33.76469	-117.85252
Lake Forest (Foothill Ranch)	Orange	CA	92610	33.67912	-117.65286
Lake Forest (Foothill Ranch)	Orange	CA	92610	33.67912	-117.65286
Lake Forest (Foothill Ranch)	Orange	CA	92610	33.67912	-117.65286
Lake Forest	Orange	CA	92630	33.67386	-117.67319
Lake Forest	Orange	CA	92630	33.67386	-117.67319
Lake Forest	Orange	CA	92630	33.67386	-117.67319
Irvine	Orange	CA	92718-1605	33.658028	-117.701166
Irvine	Orange	CA	92718-1605	33.658028	-117.701166
Irvine	Orange	CA	92718-1605	33.658028	-117.701166
Lake Forest	Orange	CA	92630	33.6415	-117.701611
Lake Forest	Orange	CA	92630	33.6415	-117.701611
Lake Forest	Orange	CA	92630	33.6415	-117.701611

Lake Forest	Orange	CA	92630-6064	33.64733	-117.683833
Lake Forest	Orange	CA	92630-6064	33.64733	-117.683833
Lake Forest	Orange	CA	92630-6064	33.64733	-117.683833
Lake Forest	Orange	CA	92630-8130	33.66111	-117.668
Lake Forest	Orange	CA	92630-8130	33.66111	-117.668
Lake Forest	Orange	CA	92630-8130	33.66111	-117.668
Mission Viejo	Orange	CA	92692	33.651722	-117.635694
Mission Viejo	Orange	CA	92692	33.651722	-117.635694
Mission Viejo	Orange	CA	92692	33.651722	-117.635694
Trabuco Canyon	Orange	CA	92679-3012	33.66547	-117.60728
Trabuco Canyon	Orange	CA	92679-3012	33.66547	-117.60728
Trabuco Canyon	Orange	CA	92679-3012	33.66547	-117.60728
Trabuco Canyon	Orange	CA	92679-3720	33.642433	-117.574381
Trabuco Canyon	Orange	CA	92679-3720	33.642433	-117.574381
Trabuco Canyon	Orange	CA	92679-3720	33.642433	-117.574381
Rancho Santa Margarita	Orange	CA	92688-2675	33.633833	-117.591056
Rancho Santa Margarita	Orange	CA	92688-2675	33.633833	-117.591056
Rancho Santa Margarita	Orange	CA	92688-2675	33.633833	-117.591056
Trabuco Canyon	Orange	CA	92679-0000	33.6245	-117.589583
Trabuco Canyon	Orange	CA	92679-0000	33.6245	-117.589583
Trabuco Canyon	Orange	CA	92679-0000	33.6245	-117.589583
Rancho Santa Margarita	Orange	CA	92688-2128	33.63961	-117.60617
Rancho Santa Margarita	Orange	CA	92688-2128	33.63961	-117.60617
Rancho Santa Margarita	Orange	CA	92688-2128	33.63961	-117.60617
Mission Viejo	Orange	CA	92692	33.63314	-117.63526
Mission Viejo	Orange	CA	92692	33.63314	-117.63526
Mission Viejo	Orange	CA	92692	33.63314	-117.63526
Mission Viejo	Orange	CA	92692-1210	33.62736	-117.65053
Mission Viejo	Orange	CA	92692-1210	33.62736	-117.65053
Mission Viejo	Orange	CA	92692-1210	33.62736	-117.65053
Mission Viejo	Orange	CA	92691-1435	33.6425	-117.656083
Mission Viejo	Orange	CA	92691-1435	33.6425	-117.656083
Mission Viejo	Orange	CA	92691-1435	33.6425	-117.656083
Mission Viejo	Orange	CA	92691-2115	33.625417	-117.659639
Mission Viejo	Orange	CA	92691-2115	33.625417	-117.659639
Mission Viejo	Orange	CA	92691-2115	33.625417	-117.659639
Mission Viejo	Orange	CA	92691-2449	33.630139	-117.676694
Mission Viejo	Orange	CA	92691-2449	33.630139	-117.676694
Mission Viejo	Orange	CA	92691-2449	33.630139	-117.676694
Lake Forest	Orange	CA	92630-4802	33.6255	-117.69314
Lake Forest	Orange	CA	92630-4802	33.6255	-117.69314
Lake Forest	Orange	CA	92630-4802	33.6255	-117.69314
Lake Forest	Orange	CA	92630-4802	33.6255	-117.69314
Lake Forest	Orange	CA	92630-4802	33.6255	-117.69314
Lake Forest	Orange	CA	92630-4802	33.6255	-117.69314
Mission Viejo	Orange	CA	92691-2790	33.61631	-117.67836
Mission Viejo	Orange	CA	92691-2790	33.61631	-117.67836

Mission Viejo	Orange	CA	92691-2790	33.61631	-117.67836
Mission Viejo	Orange	CA	92691-2790	33.61631	-117.67836
Mission Viejo	Orange	CA	92691-2790	33.61631	-117.67836
Mission Viejo	Orange	CA	92691-2790	33.61631	-117.67836
Mission Viejo	Orange	CA	92692	33.610639	-117.630806
Mission Viejo	Orange	CA	92692	33.610639	-117.630806
Mission Viejo	Orange	CA	92692	33.610639	-117.630806
Trabuco Canyon	Orange	CA	92679	33.59819	-117.595
Trabuco Canyon	Orange	CA	92679	33.59819	-117.595
Trabuco Canyon	Orange	CA	92679	33.59819	-117.595
Mission Viejo	Orange	CA	92691-5238	33.600944	-117.661194
Mission Viejo	Orange	CA	92691-5238	33.600944	-117.661194
Mission Viejo	Orange	CA	92691-5238	33.600944	-117.661194
Mission Viejo	Orange	CA	92692-3354	33.573353	-117.656339
Mission Viejo	Orange	CA	92692-3354	33.573353	-117.656339
Mission Viejo	Orange	CA	92692-3354	33.573353	-117.656339
Las Flores	Orange	CA	92688-5505	33.58275	-117.63314
Las Flores	Orange	CA	92688-5505	33.58275	-117.63314
Las Flores	Orange	CA	92688-5505	33.58275	-117.63314
Anaheim	Orange	CA	92803	33.816	-117.916794
Anaheim	Orange	CA	92803	33.811111	-117.91889
Anaheim	Orange	CA	92803	33.807686	-117.924781
Anaheim	Orange	CA	92803	33.815278	-117.926389
Anaheim	Orange	CA	92803	33.811111	-117.91889
Anaheim	Orange	CA	92803	33.806111	-117.924722
Long Beach	Los Angeles	CA	90802-1042	33.76383	-118.21921
Long Beach	Los Angeles	CA	90802-1042	33.76383	-118.21921
Long Beach	Los Angeles	CA	90802-1042	33.76383	-118.21921
Lake Forest	Orange	CA	92630-8859	33.666667	-117.685778
Lake Forest	Orange	CA	92630-8859	33.666667	-117.685778
Lake Forest	Orange	CA	92630-8859	33.666667	-117.685778
Lake Forest	Orange	CA	92630-6321	33.63572	-117.71439
Lake Forest	Orange	CA	92630-6321	33.63572	-117.71439
Lake Forest	Orange	CA	92630-6321	33.63572	-117.71439
Laguna Woods	Orange	CA	92637-2782	33.61039	-117.727722
Laguna Woods	Orange	CA	92637-2782	33.61039	-117.727722
Laguna Woods	Orange	CA	92637-2782	33.61039	-117.727722
Laguna Hills	Orange	CA	92653	33.58992	-117.70772
Laguna Hills	Orange	CA	92653	33.58992	-117.70772
Laguna Hills	Orange	CA	92653	33.58992	-117.70772
Laguna Hills	Orange	CA	92653	33.58992	-117.70772
Laguna Hills	Orange	CA	92653	33.58992	-117.70772
Laguna Hills	Orange	CA	92653	33.58992	-117.70772
Long Beach	Los Angeles	CA	90805-1721	33.87957	-118.16518
Long Beach	Los Angeles	CA	90805-1721	33.87957	-118.16518
Long Beach	Los Angeles	CA	90805-1721	33.87957	-118.16518
Long Beach	Los Angeles	CA	90805-1721	33.87957	-118.16518

Long Beach	Los Angeles	CA	90805-1721	33.87957	-118.16518
Long Beach	Los Angeles	CA	90805-1721	33.87957	-118.16518
Santa Ana	Orange	CA	92704	33.69964	-117.88728
Santa Ana	Orange	CA	92704	33.69964	-117.88728
Santa Ana	Orange	CA	92704	33.69964	-117.88728
Santa Ana	Orange	CA	92704	33.69964	-117.88728
Santa Ana	Orange	CA	92704	33.69964	-117.88728
Santa Ana	Orange	CA	92704	33.69964	-117.88728
Santa Ana	Orange	CA	92702	33.71116	-117.8667
Santa Ana	Orange	CA	92702	33.71116	-117.8667
Santa Ana	Orange	CA	92702	33.71116	-117.8667
Santa Ana	Orange	CA	92702	33.71116	-117.8667
Santa Ana	Orange	CA	92702	33.71116	-117.8667
Santa Ana	Orange	CA	92702	33.71116	-117.8667
Santa Ana	Orange	CA	92702	33.71116	-117.8667
Santa Ana	Orange	CA	92704	33.716806	-117.89667
Santa Ana	Orange	CA	92704	33.716806	-117.89667
Santa Ana	Orange	CA	92704	33.716806	-117.89667
Santa Ana	Orange	CA	92704	33.716806	-117.89667
Santa Ana	Orange	CA	92704	33.716806	-117.89667
Santa Ana	Orange	CA	92704	33.716806	-117.89667
Santa Ana	Orange	CA	92704	33.716806	-117.89667
Costa Mesa	Orange	CA	92626-2100	33.688639	-117.90564
Costa Mesa	Orange	CA	92626-2100	33.688639	-117.90564
Costa Mesa	Orange	CA	92626-2100	33.688639	-117.90564
Long Beach	Los Angeles	CA	90805-3510	33.86233	-118.18537
Long Beach	Los Angeles	CA	90805-3510	33.86233	-118.18537
Long Beach	Los Angeles	CA	90805-3510	33.86233	-118.18537
Long Beach	Los Angeles	CA	90805-3510	33.86233	-118.18537
Long Beach	Los Angeles	CA	90805-3510	33.86233	-118.18537
Long Beach	Los Angeles	CA	90805-3510	33.86233	-118.18537
Paramount	Los Angeles	CA	90723-5255	33.889792	-118.149611
Paramount	Los Angeles	CA	90723-5255	33.889792	-118.149611
Paramount	Los Angeles	CA	90723-5255	33.889792	-118.149611
Paramount	Los Angeles	CA	90723-5003	33.889972	-118.163305
Paramount	Los Angeles	CA	90723-5003	33.889972	-118.163305
Paramount	Los Angeles	CA	90723-5003	33.889972	-118.163305
Paramount	Los Angeles	CA	90723-5003	33.889972	-118.163305
Paramount	Los Angeles	CA	90723-5003	33.889972	-118.163305
Paramount	Los Angeles	CA	90723-5003	33.889972	-118.163305
Paramount	Los Angeles	CA	90723-5003	33.889972	-118.163305
Compton	Los Angeles	CA	90221-5621	33.85866	-118.20303
Compton	Los Angeles	CA	90221-5621	33.85866	-118.20303
Compton	Los Angeles	CA	90221-5621	33.85866	-118.20303
Compton	Los Angeles	CA	90221-5621	33.85866	-118.20303
Compton	Los Angeles	CA	90221-5621	33.85866	-118.20303
Compton	Los Angeles	CA	90221-5621	33.85866	-118.20303
Long Beach	Los Angeles	CA	90813-1931	33.78853	-118.19021
Long Beach	Los Angeles	CA	90813-1931	33.78853	-118.19021
Long Beach	Los Angeles	CA	90813-1931	33.78853	-118.19021

Long Beach	Los Angeles	CA	90813-1931	33.78853	-118.19021
Long Beach	Los Angeles	CA	90813-1931	33.78853	-118.19021
Long Beach	Los Angeles	CA	90813-1931	33.78853	-118.19021
Long Beach	Los Angeles	CA	90805	33.88117	-118.19267
Long Beach	Los Angeles	CA	90805	33.88117	-118.19267
Long Beach	Los Angeles	CA	90805	33.88117	-118.19267
Long Beach	Los Angeles	CA	90805	33.88117	-118.19267
Long Beach	Los Angeles	CA	90805	33.88117	-118.19267
Long Beach	Los Angeles	CA	90805	33.88117	-118.19267
County of Los Angeles (Compton)	Los Angeles	CA	90221-5723	33.846908	-118.20725
County of Los Angeles (Compton)	Los Angeles	CA	90221-5723	33.846908	-118.20725
County of Los Angeles (Compton)	Los Angeles	CA	90221-5723	33.846908	-118.20725
County of Los Angeles (Compton)	Los Angeles	CA	90221-5723	33.846908	-118.20725
County of Los Angeles (Compton)	Los Angeles	CA	90221-5723	33.846908	-118.20725
County of Los Angeles (Compton)	Los Angeles	CA	90221-5723	33.846908	-118.20725
Long Beach	Los Angeles	CA	90805-2004	33.87341	-118.20069
Long Beach	Los Angeles	CA	90805-2004	33.87341	-118.20069
Long Beach	Los Angeles	CA	90805-2004	33.87341	-118.20069
Long Beach	Los Angeles	CA	90805-2004	33.87341	-118.20069
Long Beach	Los Angeles	CA	90805-2004	33.87341	-118.20069
Long Beach	Los Angeles	CA	90805-2004	33.87341	-118.20069
Paramount	Los Angeles	CA	90723-9028	33.90087	-118.17391
Paramount	Los Angeles	CA	90723-9028	33.90087	-118.17391
Paramount	Los Angeles	CA	90723-9028	33.90087	-118.17391
Paramount	Los Angeles	CA	90723-9028	33.90087	-118.17391
Paramount	Los Angeles	CA	90723-9028	33.90087	-118.17391
Paramount	Los Angeles	CA	90723-9028	33.90087	-118.17391
Carson	Los Angeles	CA	90221-6004	33.84592	-118.21608
Carson	Los Angeles	CA	90221-6004	33.84592	-118.21608
Carson	Los Angeles	CA	90221-6004	33.84592	-118.21608
Carson	Los Angeles	CA	90221-6004	33.84592	-118.21608
Carson	Los Angeles	CA	90221-6004	33.84592	-118.21608
Carson	Los Angeles	CA	90221-6004	33.84592	-118.21608
Compton	Los Angeles	CA	90221-1602	33.88578	-118.20578
Compton	Los Angeles	CA	90221-1602	33.88578	-118.20578
Compton	Los Angeles	CA	90221-1602	33.88578	-118.20578
Compton	Los Angeles	CA	90221-1602	33.88578	-118.20578
Compton	Los Angeles	CA	90221-1602	33.88578	-118.20578
Compton	Los Angeles	CA	90221-1602	33.88578	-118.20578
Pico Rivera	Los Angeles	CA	90660	33.91243	-118.13132
Pico Rivera	Los Angeles	CA	90660	33.9103	-118.14232
Pico Rivera	Los Angeles	CA	90660	33.90406	-118.15134
Pico Rivera	Los Angeles	CA	90660	33.90414	-118.13244
Pico Rivera	Los Angeles	CA	90660	33.90368	-118.14218
Pico Rivera	Los Angeles	CA	90660	33.89675	-118.13416
Downey	Los Angeles	CA	90242-4347	33.91875	-118.15564
Downey	Los Angeles	CA	90242-4347	33.91875	-118.15564

Downey	Los Angeles	CA	90242-4347	33.91875	-118.15564
Downey	Los Angeles	CA	90242-4347	33.91875	-118.15564
Downey	Los Angeles	CA	90242-4347	33.91875	-118.15564
Downey	Los Angeles	CA	90242-4347	33.91875	-118.15564
South Gate	Los Angeles	CA	90280	33.917758	-118.174322
South Gate	Los Angeles	CA	90280	33.917758	-118.174322
South Gate	Los Angeles	CA	90280	33.917758	-118.174322
South Gate	Los Angeles	CA	90280	33.917758	-118.174322
South Gate	Los Angeles	CA	90280	33.917758	-118.174322
South Gate	Los Angeles	CA	90280	33.917758	-118.174322
Rancho Dominguez	Los Angeles	CA	90220-6403	33.85568	-118.23285
Rancho Dominguez	Los Angeles	CA	90220-6403	33.85568	-118.23285
Rancho Dominguez	Los Angeles	CA	90220-6403	33.85568	-118.23285
Compton	Los Angeles	CA	90220	33.9066	-118.19966
Compton	Los Angeles	CA	90220	33.9004	-118.19959
Compton	Los Angeles	CA	90220	33.89426	-118.20055
Compton	Los Angeles	CA	90220	33.91104	-118.22205
Compton	Los Angeles	CA	90220	33.90979	-118.21422
Compton	Los Angeles	CA	90220	33.91	-118.231352
Compton	Los Angeles	CA	90220-4786	33.88065	-118.22729
Compton	Los Angeles	CA	90220-4786	33.88065	-118.22729
Compton	Los Angeles	CA	90220-4786	33.88065	-118.22729
Compton	Los Angeles	CA	90220-4786	33.88065	-118.22729
Compton	Los Angeles	CA	90220-4786	33.88065	-118.22729
Compton	Los Angeles	CA	90220	33.90483	-118.21
Compton	Los Angeles	CA	90220	33.89864	-118.20753
Compton	Los Angeles	CA	90220	33.89576	-118.21365
Compton	Los Angeles	CA	90220	33.87453	-118.17636
Compton	Los Angeles	CA	90220	33.87465	-118.15403
Compton	Los Angeles	CA	90220	33.90357	-118.20476
Lynwood	Los Angeles	CA	90262-3822	33.92131	-118.19019
Lynwood	Los Angeles	CA	90262-3822	33.92131	-118.19019
Lynwood	Los Angeles	CA	90262-3822	33.92131	-118.19019
Lynwood	Los Angeles	CA	90262-3822	33.92131	-118.19019
Lynwood	Los Angeles	CA	90262-3822	33.92131	-118.19019
Lynwood	Los Angeles	CA	90262-3822	33.92131	-118.19019
Compton	Los Angeles	CA	90220	33.89418	-118.22753
Compton	Los Angeles	CA	90220	33.88933	-118.22219
Compton	Los Angeles	CA	90220	33.87879	-118.21417
Compton	Los Angeles	CA	90220	33.88164	-118.17735
Compton	Los Angeles	CA	90220	33.889	-118.18218
Compton	Los Angeles	CA	90220	33.8961	-118.1817
South Gate	Los Angeles	CA	90280	33.92983	-118.17356
South Gate	Los Angeles	CA	90280	33.92983	-118.17356
South Gate	Los Angeles	CA	90280	33.92983	-118.17356
South Gate	Los Angeles	CA	90280	33.92983	-118.17356

South Gate	Los Angeles	CA	90280	33.92983	-118.17356
South Gate	Los Angeles	CA	90280	33.92983	-118.17356
Carson	Los Angeles	CA	90746-3172	33.84736	-118.24788
Carson	Los Angeles	CA	90746-3172	33.84736	-118.24788
Carson	Los Angeles	CA	90746-3172	33.84736	-118.24788
Carson	Los Angeles	CA	90746-3172	33.84736	-118.24788
Carson	Los Angeles	CA	90746-3172	33.84736	-118.24788
Carson	Los Angeles	CA	90746-3172	33.84736	-118.24788
Carson	Los Angeles	CA	90746-3172	33.84736	-118.24788
Pico Rivera	Los Angeles	CA	90660	33.93519	-118.14815
Pico Rivera	Los Angeles	CA	90660	33.92921	-118.14902
Pico Rivera	Los Angeles	CA	90660	33.92976	-118.14059
Pico Rivera	Los Angeles	CA	90660	33.92685	-118.13058
Pico Rivera	Los Angeles	CA	90660	33.91837	-118.13404
Pico Rivera	Los Angeles	CA	90660	33.91816	-118.14101
Compton	Los Angeles	CA	90220	33.89213	-118.23429
Compton	Los Angeles	CA	90220	33.8912	-118.24194
Compton	Los Angeles	CA	90220	33.88389	-118.23942
Compton	Los Angeles	CA	90220	33.88943	-118.27151
Compton	Los Angeles	CA	90220	33.89124	-118.25113
Compton	Los Angeles	CA	90220	33.90064	-118.23955
Carson	Los Angeles	CA	90220-5443	33.86861	-118.24808
Carson	Los Angeles	CA	90220-5443	33.86861	-118.24808
Carson	Los Angeles	CA	90220-5443	33.86861	-118.24808
Carson	Los Angeles	CA	90220-5443	33.86861	-118.24808
Carson	Los Angeles	CA	90220-5443	33.86861	-118.24808
Carson	Los Angeles	CA	90220-5443	33.86861	-118.24808
Compton	LOS ANGELES	CA	90220	33.92349	-118.20053
Compton	LOS ANGELES	CA	90220	33.92976	-118.19839
Compton	LOS ANGELES	CA	90220	33.93499	-118.19273
Compton	LOS ANGELES	CA	90220	33.93627	-118.2063
Compton	LOS ANGELES	CA	90220	33.93792	-118.19775
Compton	Los Angeles	CA	90220	33.903997	-118.230083
Compton	Los Angeles	CA	90220	33.89999	-118.22214
Compton	Los Angeles	CA	90220	33.89914	-118.23208
Compton	Los Angeles	CA	90220	33.90531	-118.22263
Compton	Los Angeles	CA	90220	33.90312	-118.21526
Compton	Los Angeles	CA	90220	33.89679	-118.23752
compton	Los Angeles	ca	90220	33.9246	-118.21497
compton	Los Angeles	ca	90220	33.9175	-118.20876
compton	Los Angeles	ca	90220	33.91439	-118.20115
compton	Los Angeles	ca	90220	33.90987	-118.19137
compton	Los Angeles	ca	90220	33.90274	-118.19235
compton	Los Angeles	ca	90220	33.89576	-118.19356
Lynwood	Los Angeles	CA	92062-3304	33.92875	-118.20861
Lynwood	Los Angeles	CA	92062-3304	33.92875	-118.20861
Lynwood	Los Angeles	CA	92062-3304	33.92875	-118.20861
Lynwood	Los Angeles	CA	92062-3304	33.92875	-118.20861

Lynwood	Los Angeles	CA	92062-3304	33.92875	-118.20861
Lynwood	Los Angeles	CA	92062-3304	33.92875	-118.20861
Compton	Los Angeles	CA	90222-1314	33.91942	-118.22531
Compton	Los Angeles	CA	90222-1314	33.91942	-118.22531
Compton	Los Angeles	CA	90222-1314	33.91942	-118.22531
Compton	Los Angeles	CA	90222-1314	33.91942	-118.22531
Compton	Los Angeles	CA	90222-1314	33.91942	-118.22531
Compton	Los Angeles	CA	90222-1314	33.91942	-118.22531
Mission Viejo	Orange	CA	92691	33.553444	-117.665889
Mission Viejo	Orange	CA	92691	33.553444	-117.665889
Mission Viejo	Orange	CA	92691	33.553444	-117.665889
Mission Viejo	Orange	CA	92691	33.553444	-117.665889
Mission Viejo	Orange	CA	92691	33.553444	-117.665889
Mission Viejo	Orange	CA	92691	33.553444	-117.665889
Compton	Los Angeles	CA	90220	33.90273	-118.26104
Compton	Los Angeles	CA	90220	33.90252	-118.24681
Compton	Los Angeles	CA	90220	33.89532	-118.25316
Compton	Los Angeles	CA	90220	33.905278	-118.265556
Compton	Los Angeles	CA	90220	33.8992	-118.26547
Compton	Los Angeles	CA	90220	33.89781	-118.27514
Compton	Los Angeles	CA	90220	33.92047	-118.24722
Compton	Los Angeles	CA	90220	33.91808	-118.23831
Compton	Los Angeles	CA	90220	33.91107	-118.24325
Compton	Los Angeles	CA	90220	33.91475	-118.26982
Compton	Los Angeles	CA	90220	33.913486	-118.262472
Compton	Los Angeles	CA	90220	33.90966	-118.25464
Long Beach	Los Angeles	CA	90805-4315	33.86053	-118.16533
Long Beach	Los Angeles	CA	90805-4315	33.86053	-118.16533
Long Beach	Los Angeles	CA	90805-4315	33.86053	-118.16533
Long Beach	Los Angeles	CA	90805-4315	33.86053	-118.16533
Long Beach	Los Angeles	CA	90805-4315	33.86053	-118.16533
Long Beach	Los Angeles	CA	90805-4315	33.86053	-118.16533
Mission Viejo	Orange	CA	92691-6329	33.56572	-117.66647
Mission Viejo	Orange	CA	92691-6329	33.56572	-117.66647
Mission Viejo	Orange	CA	92691-6329	33.56572	-117.66647
Irvine	Orange	CA	92614-5718	33.696389	-117.851056
Irvine	Orange	CA	92614-5718	33.696389	-117.851056
Irvine	Orange	CA	92614-5718	33.696389	-117.851056
Menifee	Riverside	CA	92584	33.641847	-117.210238
Menifee	Riverside	CA	92584	33.641847	-117.210238
Menifee	Riverside	CA	92584	33.641847	-117.210238
Winchester	Riverside	CA		33.6291	-117.085
Winchester	Riverside	CA		33.6291	-117.085
Winchester	Riverside	CA		33.6291	-117.085
Thermal	Riverside	CA		33.4902	-116.112
Thermal	Riverside	CA		33.4902	-116.112
Thermal	Riverside	CA		33.4902	-116.112

Thermal	Riverside	CA	92274	33.4397	-116.078
Thermal	Riverside	CA	92274	33.4397	-116.078
Thermal	Riverside	CA	92274	33.4397	-116.078
Mecca	Riverside	CA	92254	33.5254	-115.943
Mecca	Riverside	CA	92254	33.5254	-115.943
Mecca	Riverside	CA	92254	33.5254	-115.943
Laguna Hills	Orange	CA	92653-5827	33.573819	-117.689025
Laguna Hills	Orange	CA	92653-5827	33.573819	-117.689025
Laguna Hills	Orange	CA	92653-5827	33.573819	-117.689025
Newport Beach	Orange County	CA	92663	33.624501	-117.930271
Newport Beach	Orange County	CA	92663	33.624501	-117.930271
Newport Beach	Orange County	CA	92663	33.624501	-117.930271
Thermal	Riverside	CA	92274	33.5692	-116.182
Thermal	Riverside	CA	92274	33.5692	-116.182
Thermal	Riverside	CA	92274	33.5692	-116.182
Long Beach	Los Angeles	CA	90803	33.760389	-118.115194
Long Beach	Los Angeles	CA	90803	33.760389	-118.115194
Long Beach	Los Angeles	CA	90803	33.760389	-118.115194
Long Beach	Los Angeles	CA	90813-1243	33.788667	-118.21508
Long Beach	Los Angeles	CA	90813-1243	33.788667	-118.21508
Long Beach	Los Angeles	CA	90813-1243	33.788667	-118.21508
Long Beach	Los Angeles	CA	90813-1243	33.788667	-118.21508
Long Beach	Los Angeles	CA	90813-1243	33.788667	-118.21508
Long Beach	Los Angeles	CA	90813-1243	33.788667	-118.21508
Long Beach	Los Angeles	CA	90813-1243	33.788667	-118.21508
Irvine	Orange	CA	92603	33.859528	-117.969444
Irvine	Orange	CA	92603	33.859528	-117.969444
Irvine	Orange	CA	92603	33.859528	-117.969444
Irvine	Orange	CA	92603	33.859528	-117.969444
Irvine	Orange	CA	92603	33.859528	-117.969444
Irvine	Orange	CA	92603	33.859528	-117.969444
Long Beach	Los Angeles	CA	90810-2250	33.82531	-118.21083
Long Beach	Los Angeles	CA	90810-2250	33.82531	-118.21083
Long Beach	Los Angeles	CA	90810-2250	33.82531	-118.21083
Long Beach	Los Angeles	CA	90810-2250	33.82531	-118.21083
Long Beach	Los Angeles	CA	90810-2250	33.82531	-118.21083
Long Beach	Los Angeles	CA	90810-2250	33.82531	-118.21083
Laguna Beach	Orange	CA	92651	33.559031	-117.773561
Laguna Beach	Orange	CA	92651	33.584556	-117.761506
Laguna Beach	Orange	CA	92651	33.625367	-117.756872
Downey	Los Angeles	CA	90242-4842	33.912833	-118.1115
Downey	Los Angeles	CA	90242-4842	33.912833	-118.1115
Downey	Los Angeles	CA	90242-4842	33.912833	-118.1115
Downey	Los Angeles	CA	90242-4842	33.912833	-118.1115
Downey	Los Angeles	CA	90242-4842	33.912833	-118.1115
Downey	Los Angeles	CA	90242-4842	33.912833	-118.1115
Laguna Beach	Orange	CA	92651	33.6305	-117.9319
Laguna Beach	Orange	CA	92651	33.6225	-117.927

Laguna Beach	Orange	CA	92651	33.61584	-117.93127
Laguna Beach	Orange	CA	92651	33.55049	-117.8051
Bellflower	Los Angeles	CA	90706-2601	33.90263	-118.114825
Bellflower	Los Angeles	CA	90706-2601	33.90263	-118.114825
Bellflower	Los Angeles	CA	90706-2601	33.90263	-118.114825
Bellflower	Los Angeles	CA	90706-2601	33.90263	-118.114825
Bellflower	Los Angeles	CA	90706-2601	33.90263	-118.114825
Bellflower	Los Angeles	CA	90706-2601	33.90263	-118.114825
Norwalk	Los Angeles	CA	90650-3537	33.90271	-118.10148
Norwalk	Los Angeles	CA	90650-3537	33.90271	-118.10148
Norwalk	Los Angeles	CA	90650-3537	33.90271	-118.10148
Norwalk	Los Angeles	CA	90650-3537	33.90271	-118.10148
Norwalk	Los Angeles	CA	90650-3537	33.90271	-118.10148
Norwalk	Los Angeles	CA	90650-3537	33.90271	-118.10148
Laguna Beach	Orange	CA	92651	33.54711	-117.79677
Laguna Beach	Orange	CA	92651	33.54266	-117.78488
Laguna Beach	Orange	CA	92651	33.53879	-117.77987
Cerritos	Los Angeles	CA	90703-1530	33.88459	-118.10753
Cerritos	Los Angeles	CA	90703-1530	33.88459	-118.10753
Cerritos	Los Angeles	CA	90703-1530	33.88459	-118.10753
Cerritos	Los Angeles	CA	90703-1530	33.88459	-118.10753
Cerritos	Los Angeles	CA	90703-1530	33.88459	-118.10753
Cerritos	Los Angeles	CA	90703-1530	33.88459	-118.10753
Cerritos	Los Angeles	CA	90703-1530	33.88459	-118.10753
Bellflower	Los Angeles	CA	90706-5402	33.88236	-118.12564
Bellflower	Los Angeles	CA	90706-5402	33.88236	-118.12564
Bellflower	Los Angeles	CA	90706-5402	33.88236	-118.12564
Bellflower	Los Angeles	CA	90706-5402	33.88236	-118.12564
Bellflower	Los Angeles	CA	90706-5402	33.88236	-118.12564
Bellflower	Los Angeles	CA	90706-5402	33.88236	-118.12564
Lakewood	Los Angeles	CA	90713-1065	33.86878	-118.1255
Lakewood	Los Angeles	CA	90713-1065	33.86878	-118.1255
Lakewood	Los Angeles	CA	90713-1065	33.86878	-118.1255
Lakewood	Los Angeles	CA	90713-1065	33.86878	-118.1255
Lakewood	Los Angeles	CA	90713-1065	33.86878	-118.1255
Lakewood	Los Angeles	CA	90713-1065	33.86878	-118.1255
Lakewood	Los Angeles	CA	90713-1533	33.85461	-118.11386
Lakewood	Los Angeles	CA	90713-1533	33.85461	-118.11386
Lakewood	Los Angeles	CA	90713-1533	33.85461	-118.11386
Lakewood	Los Angeles	CA	90713-1533	33.85461	-118.11386
Lakewood	Los Angeles	CA	90713-1533	33.85461	-118.11386
Lakewood	Los Angeles	CA	90713-1533	33.85461	-118.11386
Lakewood	Los Angeles	CA	90713-1533	33.85461	-118.11386
Lakewood	Los Angeles	CA	90713-1533	33.85461	-118.11386
Laguna Niguel	Orange	CA	92677-7301	33.55706	-117.68433
Laguna Niguel	Orange	CA	92677-7301	33.55706	-117.68433
Laguna Niguel	Orange	CA	92677-7301	33.55706	-117.68433
Aliso Viejo	Orange	CA	92656-3015	33.573278	-117.703778
Aliso Viejo	Orange	CA	92656-3015	33.573278	-117.703778
Aliso Viejo	Orange	CA	92656-3015	33.573278	-117.703778

San Juan Capistrano	Orange	CA	92692	33.541306	-117.672083
San Juan Capistrano	Orange	CA	92692	33.541306	-117.672083
San Juan Capistrano	Orange	CA	92692	33.541306	-117.672083
San Juan Capistrano	Orange	CA	92692	33.541306	-117.672083
San Juan Capistrano	Orange	CA	92692	33.541306	-117.672083
San Juan Capistrano	Orange	CA	92692	33.541306	-117.672083
San Juan Capistrano	Orange	CA	92675-1568	33.522944	-117.665778
San Juan Capistrano	Orange	CA	92675-1568	33.522944	-117.665778
San Juan Capistrano	Orange	CA	92675-1568	33.522944	-117.665778
San Juan Capistrano	Orange	CA	92675-1780	33.507953	-117.659631
San Juan Capistrano	Orange	CA	92675-1780	33.507953	-117.659631
San Juan Capistrano	Orange	CA	92675-1780	33.507953	-117.659631
San Juan Capistrano	Orange	CA	92675-2702	33.5021	-117.6569
San Juan Capistrano	Orange	CA	92675-2702	33.5021	-117.6569
San Juan Capistrano	Orange	CA	92675-2702	33.5021	-117.6569
Cerritos	Los Angeles	CA	90703-2662	33.86964	-118.10483
Cerritos	Los Angeles	CA	90703-2662	33.86964	-118.10483
Cerritos	Los Angeles	CA	90703-2662	33.86964	-118.10483
Cerritos	Los Angeles	CA	90703-2662	33.86964	-118.10483
Cerritos	Los Angeles	CA	90703-2662	33.86964	-118.10483
Cerritos	Los Angeles	CA	90703-2662	33.86964	-118.10483
San Juan Capistrano	Orange	CA	92675-4726	33.484222	-117.670523
San Juan Capistrano	Orange	CA	92675-4726	33.484222	-117.670523
San Juan Capistrano	Orange	CA	92675-4726	33.484222	-117.670523
San Juan Capistrano	Orange	CA	92675-4845	33.47539	-117.67576
San Juan Capistrano	Orange	CA	92675-4845	33.47539	-117.67576
San Juan Capistrano	Orange	CA	92675-4845	33.47539	-117.67576
San Clemente	Orange	CA	92672	33.449897	-117.641164
San Clemente	Orange	CA	92672	33.449897	-117.641164
San Clemente	Orange	CA	92672	33.449897	-117.641164
San Clemente	Orange	CA	92673-5645	33.44061	-117.62194
San Clemente	Orange	CA	92673-5645	33.44061	-117.62194
San Clemente	Orange	CA	92673-5645	33.44061	-117.62194
San Clemente	Orange	CA	92673-5645	33.44061	-117.62194
San Clemente	Orange	CA	92673-5645	33.44061	-117.62194
San Clemente	Orange	CA	92673-5645	33.44061	-117.62194
San Clemente	Orange	CA	92672-3351	33.41017	-117.59989
San Clemente	Orange	CA	92672-3351	33.41017	-117.59989
San Clemente	Orange	CA	92672-3351	33.41017	-117.59989
San Clemente	Orange	CA	92672-2376	33.43092	-117.59744
San Clemente	Orange	CA	92672-2376	33.43092	-117.59744
San Clemente	Orange	CA	92672-2376	33.43092	-117.59744
San Clemente	Orange	CA	92673-6212	33.45128	-117.602417
San Clemente	Orange	CA	92673-6212	33.45128	-117.602417
San Clemente	Orange	CA	92673-6212	33.45128	-117.602417
Lakewood	Los Angeles	CA	90712-2618	33.85272	-118.13344
Lakewood	Los Angeles	CA	90712-2618	33.85272	-118.13344

Lakewood	Los Angeles	CA	90712-2618	33.85272	-118.13344
Lakewood	Los Angeles	CA	90712-2618	33.85272	-118.13344
Lakewood	Los Angeles	CA	90712-2618	33.85272	-118.13344
Lakewood	Los Angeles	CA	90712-2618	33.85272	-118.13344
Lakewood	Los Angeles	CA	90713-2534	33.84269	-118.11903
Lakewood	Los Angeles	CA	90713-2534	33.84269	-118.11903
Lakewood	Los Angeles	CA	90713-2534	33.84269	-118.11903
Lakewood	Los Angeles	CA	90713-2534	33.84269	-118.11903
Lakewood	Los Angeles	CA	90713-2534	33.84269	-118.11903
Lakewood	Los Angeles	CA	90713-2534	33.84269	-118.11903
Newport Beach	Orange	CA	92660-5301	33.62869	-117.860139
Newport Beach	Orange	CA	92660-5301	33.62869	-117.860139
Newport Beach	Orange	CA	92660-5301	33.62869	-117.860139
Newport Beach	Orange	CA	92660-3505	33.63994	-117.87642
Newport Beach	Orange	CA	92660-3505	33.63994	-117.87642
Newport Beach	Orange	CA	92660-3505	33.63994	-117.87642
Irvine	Orange	CA	92617-3086	33.63964	-117.85589
Irvine	Orange	CA	92617-3086	33.63964	-117.85589
Irvine	Orange	CA	92617-3086	33.63964	-117.85589
Cerritos	Los Angeles	CA	90703-7605	33.84617	-118.09719
Cerritos	Los Angeles	CA	90703-7605	33.84617	-118.09719
Cerritos	Los Angeles	CA	90703-7605	33.84617	-118.09719
Cerritos	Los Angeles	CA	90703-7605	33.84617	-118.09719
Cerritos	Los Angeles	CA	90703-7605	33.84617	-118.09719
Cerritos	Los Angeles	CA	90703-7605	33.84617	-118.09719
Aliso Viejo	Orange	CA	92656	33.598	-117.747722
Aliso Viejo	Orange	CA	92656	33.598	-117.747722
Aliso Viejo	Orange	CA	92656	33.598	-117.747722
Aliso Viejo	Orange	CA	92656	33.598	-117.747722
Aliso Viejo	Orange	CA	92656	33.598	-117.747722
Aliso Viejo	Orange	CA	92656	33.598	-117.747722
Aliso Viejo	Orange	CA	92656-8081	33.56583	-117.72478
Aliso Viejo	Orange	CA	92656-8081	33.56583	-117.72478
Aliso Viejo	Orange	CA	92656-8081	33.56583	-117.72478
Laguna Niguel	Orange	CA	92677-3401	33.561	-117.713361
Laguna Niguel	Orange	CA	92677-3401	33.561	-117.713361
Laguna Niguel	Orange	CA	92677-3401	33.561	-117.713361
Laguna Niguel	Orange	CA	92677-1513	33.543361	-117.691111
Laguna Niguel	Orange	CA	92677-1513	33.543361	-117.691111
Laguna Niguel	Orange	CA	92677-1513	33.543361	-117.691111
Laguna Niguel	Orange	CA	92677	33.52925	-117.683888
Laguna Niguel	Orange	CA	92677	33.52925	-117.683888
Laguna Niguel	Orange	CA	92677	33.52925	-117.683888
Laguna Niguel	Orange	CA	92677	33.52002	-117.705544
Laguna Niguel	Orange	CA	92677	33.52047	-117.69582
Laguna Niguel	Orange	CA	92677	33.51773	-117.68289
Laguna Niguel	Orange	CA	92677-5027	33.525861	-117.716083

Laguna Niguel	Orange	CA	92677-5027	33.525861	-117.716083
Laguna Niguel	Orange	CA	92677-5027	33.525861	-117.716083
Laguna Niguel	Orange	CA	92677	33.50556	-117.693
Laguna Niguel	Orange	CA	92677	33.50556	-117.693
Laguna Niguel	Orange	CA	92677	33.50556	-117.693
Laguna Niguel	Orange	CA	92677-4118	33.508306	-117.708917
Laguna Niguel	Orange	CA	92677-4118	33.508306	-117.708917
Laguna Niguel	Orange	CA	92677-4118	33.508306	-117.708917
Laguna Niguel	Orange	CA	92677-2902	33.51128	-117.718944
Laguna Niguel	Orange	CA	92677-2902	33.51128	-117.718944
Laguna Niguel	Orange	CA	92677-2902	33.51128	-117.718944
Dana Point	Orange	CA	92629-3346	33.494333	-117.720639
Dana Point	Orange	CA	92629-3346	33.494333	-117.720639
Dana Point	Orange	CA	92629-3346	33.494333	-117.720639
Long Beach	Los Angeles	CA	90807-3041	33.83272	-118.16575
Long Beach	Los Angeles	CA	90807-3041	33.83272	-118.16575
Long Beach	Los Angeles	CA	90807-3041	33.83272	-118.16575
Long Beach	Los Angeles	CA	90807-3041	33.83272	-118.16575
Long Beach	Los Angeles	CA	90807-3041	33.83272	-118.16575
Long Beach	Los Angeles	CA	90807-3041	33.83272	-118.16575
Laguna Beach	Orange	CA	92651-6776	33.49217	-117.7335
Laguna Beach	Orange	CA	92651-6776	33.49217	-117.7335
Laguna Beach	Orange	CA	92651-6776	33.49217	-117.7335
Long Beach	Los Angeles	CA	90807-3325	33.82644	-118.18964
Long Beach	Los Angeles	CA	90807-3325	33.82644	-118.18964
Long Beach	Los Angeles	CA	90807-3325	33.82644	-118.18964
Long Beach	Los Angeles	CA	90807-3325	33.82644	-118.18964
Long Beach	Los Angeles	CA	90807-3325	33.82644	-118.18964
Long Beach	Los Angeles	CA	90807-3325	33.82644	-118.18964
Long Beach	Los Angeles	CA	90807-3325	33.82644	-118.18964
Long Beach	Los Angeles	CA	90808-1713	33.8275	-118.135556
Long Beach	Los Angeles	CA	90808-1713	33.8275	-118.135556
Long Beach	Los Angeles	CA	90808-1713	33.8275	-118.135556
Long Beach	Los Angeles	CA	90808-1713	33.8275	-118.135556
Long Beach	Los Angeles	CA	90808-1713	33.8275	-118.135556
Long Beach	Los Angeles	CA	90808-1713	33.8275	-118.135556
Long Beach	Los Angeles	CA	90808-1713	33.8275	-118.135556
Laguna Beach	Orange	CA	92651-3267	33.528406	-117.771106
Laguna Beach	Orange	CA	92651-3267	33.528406	-117.771106
Laguna Beach	Orange	CA	92651-3267	33.528406	-117.771106
Long Beach	Los Angeles	CA	90808-2147	33.82808	-118.11547
Long Beach	Los Angeles	CA	90808-2147	33.82808	-118.11547
Long Beach	Los Angeles	CA	90808-2147	33.82808	-118.11547
Long Beach	Los Angeles	CA	90808-2147	33.82808	-118.11547
Long Beach	Los Angeles	CA	90808-2147	33.82808	-118.11547
Long Beach	Los Angeles	CA	90808-2147	33.82808	-118.11547
Long Beach	Los Angeles	CA	90815-1617	33.80889	-118.08956
Long Beach	Los Angeles	CA	90815-1617	33.80889	-118.08956
Long Beach	Los Angeles	CA	90815-1617	33.80889	-118.08956

Long Beach	Los Angeles	CA	90815-1617	33.80889	-118.08956
Long Beach	Los Angeles	CA	90815-1617	33.80889	-118.08956
Long Beach	Los Angeles	CA	90815-1617	33.80889	-118.08956
Long Beach	Los Angeles	CA	90815-1270	33.80983	-118.13548
Long Beach	Los Angeles	CA	90815-1270	33.80983	-118.13548
Long Beach	Los Angeles	CA	90815-1270	33.80983	-118.13548
Long Beach	Los Angeles	CA	90807-5218	33.8134	-118.17389
Long Beach	Los Angeles	CA	90807-5218	33.8134	-118.17389
Long Beach	Los Angeles	CA	90807-5218	33.8134	-118.17389
Long Beach	Los Angeles	CA	90807-5218	33.8134	-118.17389
Long Beach	Los Angeles	CA	90807-5218	33.8134	-118.17389
Long Beach	Los Angeles	CA	90807-5218	33.8134	-118.17389
Long Beach	Los Angeles	CA	90807-5218	33.8134	-118.17389
Newport Beach (Corona Del Mar)	Orange	CA	92625	33.609778	-117.859472
Newport Beach (Corona Del Mar)	Orange	CA	92625	33.609778	-117.859472
Newport Beach (Corona Del Mar)	Orange	CA	92625	33.609778	-117.859472
Tustin	Orange	CA	92780	33.746575	-117.833853
Tustin	Orange	CA	92780	33.746575	-117.833853
Tustin	Orange	CA	92780	33.746575	-117.833853
Tustin	Orange	CA	92780	33.746575	-117.833853
Tustin	Orange	CA	92780	33.746575	-117.833853
Tustin	Orange	CA	92780	33.746575	-117.833853
Long Beach	Los Angeles	CA	90815-3419	33.79435	-118.10374
Long Beach	Los Angeles	CA	90815-3419	33.79435	-118.10374
Long Beach	Los Angeles	CA	90815-3419	33.79435	-118.10374
Long Beach	Los Angeles	CA	90815-3419	33.79435	-118.10374
Long Beach	Los Angeles	CA	90815-3419	33.79435	-118.10374
Long Beach	Los Angeles	CA	90815-3419	33.79435	-118.10374
Long Beach	Los Angeles	CA	90815-2428	33.79706	-118.09129
Long Beach	Los Angeles	CA	90815-2428	33.79706	-118.09129
Long Beach	Los Angeles	CA	90815-2428	33.79706	-118.09129
Long Beach	Los Angeles	CA	90815-2428	33.79706	-118.09129
Long Beach	Los Angeles	CA	90815-2428	33.79706	-118.09129
Long Beach	Los Angeles	CA	90815-2428	33.79706	-118.09129
Santa Ana	Orange	CA	92704-3521	33.72792	-117.90498
Santa Ana	Orange	CA	92704-3521	33.72792	-117.90498
Santa Ana	Orange	CA	92704-3521	33.72792	-117.90498
Santa Ana	Orange	CA	92704-3521	33.72792	-117.90498
Santa Ana	Orange	CA	92704-3521	33.72792	-117.90498
Santa Ana	Orange	CA	92704-3521	33.72792	-117.90498
Seal Beach	Orange	CA	90740-2716	33.77478	-118.06228
Seal Beach	Orange	CA	90740-2716	33.77478	-118.06228
Seal Beach	Orange	CA	90740-2716	33.77478	-118.06228
Seal Beach	Orange	CA	90740-2714	33.77589	-118.07231
Seal Beach	Orange	CA	90740-2714	33.77589	-118.07231
Seal Beach	Orange	CA	90740-2714	33.77589	-118.07231
Seal Beach	Orange	CA	90740-2714	33.77589	-118.07231
Seal Beach	Orange	CA	90740-2714	33.77589	-118.07231

Seal Beach	Orange	CA	90740-2714	33.77589	-118.07231
Seal Beach	Orange	CA	90740-2522	33.77906	-118.09581
Seal Beach	Orange	CA	90740-2522	33.77906	-118.09581
Seal Beach	Orange	CA	90740-2522	33.77906	-118.09581
Seal Beach	Orange	CA	90740-2522	33.77906	-118.09581
Seal Beach	Orange	CA	90740-2522	33.77906	-118.09581
Seal Beach	Orange	CA	90740-2522	33.77906	-118.09581
Irvine	Orange	CA	92614-5907	33.675639	-117.837528
Irvine	Orange	CA	92614-5907	33.675639	-117.837528
Irvine	Orange	CA	92614-5907	33.675639	-117.837528
Irvine	Orange	CA	92614-5907	33.675639	-117.837528
Irvine	Orange	CA	92614-5907	33.675639	-117.837528
Irvine	Orange	CA	92614-5907	33.675639	-117.837528
Newport Beach (Corona Del Mar)	Orange	CA	92663	33.597658	-117.871303
Newport Beach (Corona Del Mar)	Orange	CA	92663	33.597658	-117.871303
Newport Beach (Corona Del Mar)	Orange	CA	92663	33.597658	-117.871303
Newport Beach	Orange	CA	92660-6206	33.616611	-117.87975
Newport Beach	Orange	CA	92660-6206	33.616611	-117.87975
Newport Beach	Orange	CA	92660-6206	33.616611	-117.87975
Long Beach	Los Angeles	CA	90808-3204	33.817944	-118.06975
Long Beach	Los Angeles	CA	90808-3204	33.817944	-118.06975
Long Beach	Los Angeles	CA	90808-3204	33.817944	-118.06975
Long Beach	Los Angeles	CA	90808-3204	33.817944	-118.06975
Long Beach	Los Angeles	CA	90808-3204	33.817944	-118.06975
Long Beach	Los Angeles	CA	90808-3204	33.817944	-118.06975
Santa Ana	Orange	CA	92706-2745	33.760347	-117.867164
Santa Ana	Orange	CA	92706-2745	33.760347	-117.867164
Santa Ana	Orange	CA	92706-2745	33.760347	-117.867164
Santa Ana	Orange	CA	92706-2745	33.760347	-117.867164
Santa Ana	Orange	CA	92706-2745	33.760347	-117.867164
Santa Ana	Orange	CA	92706-2745	33.760347	-117.867164
Long Beach	Los Angeles	CA	90807-4409	33.81892	-118.188742
Long Beach	Los Angeles	CA	90807-4409	33.81892	-118.188742
Long Beach	Los Angeles	CA	90807-4409	33.81892	-118.188742
Long Beach	Los Angeles	CA	90807-4409	33.81892	-118.188742
Long Beach	Los Angeles	CA	90807-4409	33.81892	-118.188742
Long Beach	Los Angeles	CA	90807-4409	33.81892	-118.188742
Santa Ana	Orange	CA	92704-1966	33.732292	-117.936353
Santa Ana	Orange	CA	92704-1966	33.732292	-117.936353
Santa Ana	Orange	CA	92704-1966	33.732292	-117.936353
Santa Ana	Orange	CA	92704-1966	33.732292	-117.936353
Santa Ana	Orange	CA	92704-1966	33.732292	-117.936353
Santa Ana	Orange	CA	92704-1966	33.732292	-117.936353
Perris	Riverside	CA	92570	33.83264	-117.25256
Perris	Riverside	CA	92570	33.83264	-117.25256
Perris	Riverside	CA	92570	33.83264	-117.25256
Perris	Riverside	CA	92570-1914	33.79301	-117.23309

Perris	Riverside	CA	92570-1914	33.79301	-117.23309
Perris	Riverside	CA	92570-1914	33.79301	-117.23309
Sun City	Riverside	CA	92585-9664	33.7545	-117.18685
Sun City	Riverside	CA	92585-9664	33.7545	-117.18685
Sun City	Riverside	CA	92585-9664	33.7545	-117.18685
Perris	Riverside	CA	92570-8817	33.85872	-117.26194
Perris	Riverside	CA	92570-8817	33.85872	-117.26194
Perris	Riverside	CA	92570-8817	33.85872	-117.26194
Perris	Riverside	CA	92571-2509	33.809991	-117.2257
Perris	Riverside	CA	92571-2509	33.809991	-117.2257
Perris	Riverside	CA	92571-2509	33.809991	-117.2257
Perris	Riverside	CA	92570-8624	33.76842	-117.22707
Perris	Riverside	CA	92570-8624	33.76842	-117.22707
Perris	Riverside	CA	92570-8624	33.76842	-117.22707
Romoland	Riverside	CA	92585-8847	33.77117	-117.15671
Romoland	Riverside	CA	92585-8847	33.77117	-117.15671
Romoland	Riverside	CA	92585-8847	33.77117	-117.15671
Perris	Riverside	CA	92572-0000	33.82622	-117.17509
Perris	Riverside	CA	92572-0000	33.82622	-117.17509
Perris	Riverside	CA	92572-0000	33.82622	-117.17509
Nuevo	Riverside	CA	92567-9649	33.83396	-117.11534
Nuevo	Riverside	CA	92567-9649	33.83396	-117.11534
Nuevo	Riverside	CA	92567-9649	33.83396	-117.11534
Homeland	Riverside	CA	92548-9143	33.74151	-117.13433
Homeland	Riverside	CA	92548-9143	33.74151	-117.13433
Homeland	Riverside	CA	92548-9143	33.74151	-117.13433
Homeland	Riverside	CA	92548	33.735883	-117.063567
Homeland	Riverside	CA	92548	33.735883	-117.063567
Homeland	Riverside	CA	92548	33.735883	-117.063567
Hemet	Riverside	CA	92545	33.717633	-117.005928
Hemet	Riverside	CA	92545	33.717633	-117.005928
Hemet	Riverside	CA	92545	33.717633	-117.005928
Hemet	Riverside	CA	92545	33.758411	-117.008706
Hemet	Riverside	CA	92545	33.758411	-117.008706
Hemet	Riverside	CA	92545	33.758411	-117.008706
San Jacinto	Riverside	CA	92582-2400	33.797317	-117.008689
San Jacinto	Riverside	CA	92582-2400	33.797317	-117.008689
San Jacinto	Riverside	CA	92582-2400	33.797317	-117.008689
Moreno Valley	Riverside	CA	92555	33.845358	-117.02001
Moreno Valley	Riverside	CA	92555	33.845358	-117.02001
Moreno Valley	Riverside	CA	92555	33.845358	-117.02001
San Jacinto	Riverside	CA	92582	33.808861	-116.982278
San Jacinto	Riverside	CA	92582	33.808861	-116.982278
San Jacinto	Riverside	CA	92582	33.808861	-116.982278
San Jacinto	Riverside	CA	92581-0000	33.77501	-116.97748
San Jacinto	Riverside	CA	92581-0000	33.77501	-116.97748
San Jacinto	Riverside	CA	92581-0000	33.77501	-116.97748

San Jacinto	Riverside	CA	92583-4501	33.77356	-116.94614
San Jacinto	Riverside	CA	92583-4501	33.77356	-116.94614
San Jacinto	Riverside	CA	92583-4501	33.77356	-116.94614
Hemet	Riverside	CA	92543-4319	33.7467	-116.96711
Hemet	Riverside	CA	92543-4319	33.7467	-116.96711
Hemet	Riverside	CA	92543-4319	33.7467	-116.96711
Hemet	Riverside	CA	92544	33.74368	-116.92537
Hemet	Riverside	CA	92544	33.74368	-116.92537
Hemet	Riverside	CA	92544	33.74368	-116.92537
Hemet	Riverside	CA	92544	33.72153	-116.95049
Hemet	Riverside	CA	92544	33.72153	-116.95049
Hemet	Riverside	CA	92544	33.72153	-116.95049
Hemet	Riverside	CA	92544-5362	33.74802	-116.898101
Hemet	Riverside	CA	92544-5362	33.74802	-116.898101
Hemet	Riverside	CA	92544-5362	33.74802	-116.898101
Menifee	Riverside	CA	92584	33.69608	-117.14507
Menifee	Riverside	CA	92584	33.69608	-117.14507
Menifee	Riverside	CA	92584	33.69608	-117.14507
Menifee	Riverside	CA	92584	33.666	-117.175686
Menifee	Riverside	CA	92584	33.666	-117.175686
Menifee	Riverside	CA	92584	33.666	-117.175686
Menifee	Riverside	CA	92586	33.71553	-117.1908
Menifee	Riverside	CA	92586	33.71553	-117.1908
Menifee	Riverside	CA	92586	33.71553	-117.1908
Romoland	Riverside	CA	92585-9135	33.73028	-117.20768
Romoland	Riverside	CA	92585-9135	33.73028	-117.20768
Romoland	Riverside	CA	92585-9135	33.73028	-117.20768
Murrieta	Riverside	CA	92563	33.6393	-117.16672
Murrieta	Riverside	CA	92563	33.6393	-117.16672
Murrieta	Riverside	CA	92563	33.6393	-117.16672
Perris	Riverside	CA	92570-8237	33.76852	-117.25173
Perris	Riverside	CA	92570-8237	33.76852	-117.25173
Perris	Riverside	CA	92570-8237	33.76852	-117.25173
Perris	Riverside	CA	92571-7018	33.84703	-117.20329
Perris	Riverside	CA	92571-7018	33.84703	-117.20329
Perris	Riverside	CA	92571-7018	33.84703	-117.20329
San Jacinto	Riverside	CA	92583-2608	33.78992	-116.96095
San Jacinto	Riverside	CA	92583-2608	33.78992	-116.96095
San Jacinto	Riverside	CA	92583-2608	33.78992	-116.96095
Corona	Riverside	CA	92881	33.740972	-117.429833
Corona	Riverside	CA	92881	33.740972	-117.429833
Corona	Riverside	CA	92881	33.740972	-117.429833
Lake Elsinore	Riverside	CA	92532	33.732433	-117.39729
Lake Elsinore	Riverside	CA	92532	33.732433	-117.39729
Lake Elsinore	Riverside	CA	92532	33.732433	-117.39729
Lake Elsinore	Riverside	CA	92530-2631	33.69688	-117.35639
Lake Elsinore	Riverside	CA	92530-2631	33.69688	-117.35639

Lake Elsinore	Riverside	CA	92530-2631	33.69688	-117.35639
Lake Elsinore	Riverside	CA	92530	33.680972	-117.351611
Lake Elsinore	Riverside	CA	92530	33.680972	-117.351611
Lake Elsinore	Riverside	CA	92530	33.680972	-117.351611
Lake Elsinore	Riverside	CA	92530	33.685917	-117.396667
Lake Elsinore	Riverside	CA	92530	33.685917	-117.396667
Lake Elsinore	Riverside	CA	92530	33.685917	-117.396667
Lake Elsinore	Riverside	CA	92530	33.672778	-117.376833
Lake Elsinore	Riverside	CA	92530	33.672778	-117.376833
Lake Elsinore	Riverside	CA	92530	33.672778	-117.376833
Lake Elsinore	Riverside	CA	92530	33.672772	-117.316531
Lake Elsinore	Riverside	CA	92530	33.672772	-117.316531
Lake Elsinore	Riverside	CA	92530	33.672772	-117.316531
Lake Elsinore	Riverside	CA	92530-6426	33.619211	-117.310756
Lake Elsinore	Riverside	CA	92530-6426	33.619211	-117.310756
Lake Elsinore	Riverside	CA	92530-6426	33.619211	-117.310756
Lake Elsinore	Riverside	CA	92530	33.68842	-117.37455
Lake Elsinore	Riverside	CA	92530	33.68842	-117.37455
Lake Elsinore	Riverside	CA	92530	33.68842	-117.37455
Wildomar	Riverside	CA	92530	33.647242	-117.285986
Wildomar	Riverside	CA	92530	33.647242	-117.285986
Wildomar	Riverside	CA	92530	33.647242	-117.285986
Wildomar	Riverside	CA	92595-8912	33.619806	-117.267667
Wildomar	Riverside	CA	92595-8912	33.619806	-117.267667
Wildomar	Riverside	CA	92595-8912	33.619806	-117.267667
Wildomar	Riverside	CA	92595-8629	33.587056	-117.253389
Wildomar	Riverside	CA	92595-8629	33.587056	-117.253389
Wildomar	Riverside	CA	92595-8629	33.587056	-117.253389
Murrieta	Riverside	CA	92562	33.571481	-117.235475
Murrieta	Riverside	CA	92562	33.571481	-117.235475
Murrieta	Riverside	CA	92562	33.571481	-117.235475
Perris	Riverside	CA	92570-7016	33.71286	-117.30661
Perris	Riverside	CA	92570-7016	33.71286	-117.30661
Perris	Riverside	CA	92570-7016	33.71286	-117.30661
Perris	Riverside	CA	92570	33.73165	-117.28893
Perris	Riverside	CA	92570	33.73165	-117.28893
Perris	Riverside	CA	92570	33.73165	-117.28893
Wildomar	Riverside	CA	92595	33.596994	-117.241086
Wildomar	Riverside	CA	92595	33.596994	-117.241086
Wildomar	Riverside	CA	92595	33.596994	-117.241086
Lake Elsinore	Riverside	CA	92530	33.728472	-117.378306
Lake Elsinore	Riverside	CA	92530	33.728472	-117.378306
Murrieta	Riverside	CA	92562-7708	33.597189	-117.217206
Murrieta	Riverside	CA	92562-7708	33.597189	-117.217206
Murrieta	Riverside	CA	92562-7708	33.597189	-117.217206
Murrieta	Riverside	CA	92562-5790	33.574083	-117.204389
Murrieta	Riverside	CA	92562-5790	33.574083	-117.204389

Murrieta	Riverside	CA	92562-5790	33.574083	-117.204389
Murrieta	Riverside	CA	92562-9714	33.56	-117.201694
Murrieta	Riverside	CA	92562-9714	33.56	-117.201694
Murrieta	Riverside	CA	92562-9714	33.56	-117.201694
Murrieta	Riverside	CA	92562-5871	33.573278	-117.182528
Murrieta	Riverside	CA	92562-5871	33.573278	-117.182528
Murrieta	Riverside	CA	92562-5871	33.573278	-117.182528
Murrieta	Riverside	CA	92562-5871	33.59514	-117.19721
Murrieta	Riverside	CA	92562-5871	33.58754	-117.19959
Murrieta	Riverside	CA	92562-5871	33.58182	-117.1921
Murrieta	Riverside	CA	92563	33.563283	-117.18033
Murrieta	Riverside	CA	92563	33.563283	-117.18033
Murrieta	Riverside	CA	92563	33.563283	-117.18033
Murrieta	Riverside	CA	92563	33.55588	-117.15997
Murrieta	Riverside	CA	92563	33.55588	-117.15997
Murrieta	Riverside	CA	92563	33.55588	-117.15997
Temecula	Riverside	CA	92592-9269	33.5168	-117.061
Temecula	Riverside	CA	92592-9269	33.5168	-117.061
Temecula	Riverside	CA	92592-9269	33.5168	-117.061
Temecula	Riverside	CA	92591-4687	33.50291	-117.15113
Temecula	Riverside	CA	92591-4687	33.50291	-117.15113
Temecula	Riverside	CA	92591-4687	33.50291	-117.15113
Murrieta	Riverside	CA	92563-9721	33.545242	-117.176683
Murrieta	Riverside	CA	92563-9721	33.545242	-117.176683
Murrieta	Riverside	CA	92563-9721	33.545242	-117.176683
Temecula	Riverside	CA	92592-3055	33.48722	-117.1424
Temecula	Riverside	CA	92592-3055	33.48722	-117.1424
Temecula	Riverside	CA	92592-3055	33.48722	-117.1424
Temecula	Riverside	CA	92592-5947	33.46864	-117.13579
Temecula	Riverside	CA	92592-5947	33.46864	-117.13579
Temecula	Riverside	CA	92592-5947	33.46864	-117.13579
Long Beach	Los Angeles	CA	90806-0425	33.80474	-118.18467
Long Beach	Los Angeles	CA	90806-0425	33.80474	-118.18467
Long Beach	Los Angeles	CA	90806-0425	33.80474	-118.18467
Long Beach	Los Angeles	CA	90806-0425	33.80474	-118.18467
Long Beach	Los Angeles	CA	90806-0425	33.80474	-118.18467
Long Beach	Los Angeles	CA	90806-0425	33.80474	-118.18467
Temecula	Riverside	CA	92592	33.44001	-117.08556
Temecula	Riverside	CA	92592	33.44001	-117.08556
Temecula	Riverside	CA	92592	33.44001	-117.08556
Temecula	Riverside	CA	92591	33.52059	-117.10561
Temecula	Riverside	CA	92591	33.52059	-117.10561
Temecula	Riverside	CA	92591	33.52059	-117.10561
Temecula	Riverside	CA	92591-4929	33.523764	-117.074681
Temecula	Riverside	CA	92591-4929	33.523764	-117.074681
Temecula	Riverside	CA	92591-4929	33.523764	-117.074681
Temecula	Riverside	CA	92591	33.52425	-117.14875

Temecula	Riverside	CA	92591	33.52425	-117.14875
Temecula	Riverside	CA	92591	33.52425	-117.14875
Palm Springs	Riverside	CA	92262	33.89453	-116.61732
Palm Springs	Riverside	CA	92262	33.89453	-116.61732
Palm Springs	Riverside	CA	92262	33.89453	-116.61732
N Palm Springs	Riverside	CA	92258	33.90611	-116.54215
N Palm Springs	Riverside	CA	92258	33.90611	-116.54215
N Palm Springs	Riverside	CA	92258	33.90611	-116.54215
Cathedral City	Riverside	CA	92782	33.8814	-116.49973
Cathedral City	Riverside	CA	92782	33.8814	-116.49973
Cathedral City	Riverside	CA	92782	33.8814	-116.49973
Cathedral City	Riverside	CA	92235	33.84798	-116.47544
Cathedral City	Riverside	CA	92235	33.84798	-116.47544
Cathedral City	Riverside	CA	92235	33.84798	-116.47544
				33.847458	-116.503903
				33.847458	-116.503903
				33.847458	-116.503903
Palm Springs	Riverside	CA	92262	33.845886	-116.523342
Palm Springs	Riverside	CA	92262	33.845886	-116.523342
Palm Springs	Riverside	CA	92262	33.845886	-116.523342
Palm Springs	Riverside	CA	92262	33.86048	-116.54729
Palm Springs	Riverside	CA	92262	33.86048	-116.54729
Palm Springs	Riverside	CA	92262	33.86048	-116.54729
Palm Springs	Riverside	CA	92262-2916	33.845448	-116.546193
Palm Springs	Riverside	CA	92262-2916	33.845448	-116.546193
Palm Springs	Riverside	CA	92262-2916	33.845448	-116.546193
Palm Springs	Riverside	CA	92262	33.82659	-116.546828
Palm Springs	Riverside	CA	92262	33.82659	-116.546828
Palm Springs	Riverside	CA	92262	33.82659	-116.546828
Cathedral City	Riverside	CA	92234	33.828264	-116.474817
Cathedral City	Riverside	CA	92234	33.828264	-116.474817
Cathedral City	Riverside	CA	92234	33.828264	-116.474817
Cathedral City	Riverside	CA	92234	33.828264	-116.474817
Cathedral City	Riverside	CA	92234	33.828264	-116.474817
Cathedral City	Riverside	CA	92234	33.828264	-116.474817
Rancho Mirage	Riverside	CA	92270	33.76205	-116.4401
Rancho Mirage	Riverside	CA	92270	33.76205	-116.4401
Rancho Mirage	Riverside	CA	92270	33.76205	-116.4401
Cathedral City	Riverside	CA	92234	33.832136	-116.449567
Cathedral City	Riverside	CA	92234	33.832136	-116.449567
Cathedral City	Riverside	CA	92234	33.832136	-116.449567
Thousand Palms	Riverside	CA	92276	33.819348	-116.403153
Thousand Palms	Riverside	CA	92276	33.819348	-116.403153
Thousand Palms	Riverside	CA	92276	33.819348	-116.403153
Rancho Mirage	Riverside	CA	92270-1720	33.79861	-116.40444
Rancho Mirage	Riverside	CA	92270-1720	33.79861	-116.40444
Rancho Mirage	Riverside	CA	92270-1720	33.79861	-116.40444

Cathedral City	Riverside	CA	92234	33.80318	-116.45496
Cathedral City	Riverside	CA	92234	33.80318	-116.45496
Cathedral City	Riverside	CA	92234	33.80318	-116.45496
Cathedral City	Riverside	CA	92234	33.80318	-116.45496
Cathedral City	Riverside	CA	92234	33.80318	-116.45496
Cathedral City	Riverside	CA	92234	33.80318	-116.45496
Palm Springs	Riverside	CA	92264	33.810648	-116.508779
Palm Springs	Riverside	CA	92264	33.810648	-116.508779
Palm Springs	Riverside	CA	92264	33.810648	-116.508779
Desert Hot Springs	Riverside	CA	92240	33.967361	-116.5004
Desert Hot Springs	Riverside	CA	92240	33.967361	-116.5004
Desert Hot Springs	Riverside	CA	92240	33.967361	-116.5004
Desert Hot Springs	Riverside	CA	92240	33.967361	-116.5004
Desert Hot Springs	Riverside	CA	92240	33.967361	-116.5004
Desert Hot Springs	Riverside	CA	92240	33.967361	-116.5004
Palm Springs	Riverside	CA	92264	33.78569	-116.53571
Palm Springs	Riverside	CA	92264	33.78569	-116.53571
Palm Springs	Riverside	CA	92264	33.78569	-116.53571
Palm Springs	Riverside	CA	92264	33.791924	-116.49532
Palm Springs	Riverside	CA	92264	33.791924	-116.49532
Palm Springs	Riverside	CA	92264	33.791924	-116.49532
Cathedral City	Riverside	CA	92234	33.777353	-116.451841
Cathedral City	Riverside	CA	92234	33.777353	-116.451841
Cathedral City	Riverside	CA	92234	33.777353	-116.451841
Palm Desert	Riverside	CA	92260	33.760086	-116.381294
Palm Desert	Riverside	CA	92260	33.760086	-116.381294
Palm Desert	Riverside	CA	92260	33.760086	-116.381294
Palm Desert	Riverside	CA	92260	33.760086	-116.381294
Palm Desert	Riverside	CA	92260	33.760086	-116.381294
Palm Desert	Riverside	CA	92260	33.760086	-116.381294
Palm Desert	Riverside	CA	92211	33.757102	-116.334617
Palm Desert	Riverside	CA	92211	33.757102	-116.334617
Palm Desert	Riverside	CA	92211	33.757102	-116.334617
Palm Desert	Riverside	CA	92211	33.75943	-116.30421
Palm Desert	Riverside	CA	92211	33.75943	-116.30421
Palm Desert	Riverside	CA	92211	33.75943	-116.30421
Indio	Riverside	CA	92203	33.740858	-116.307853
Indio	Riverside	CA	92203	33.740858	-116.307853
Indio	Riverside	CA	92203	33.740858	-116.307853
Bermuda Dunes	Riverside	CA	92203-8071	33.737147	-116.278142
Bermuda Dunes	Riverside	CA	92203-8071	33.737147	-116.278142
Bermuda Dunes	Riverside	CA	92203-8071	33.737147	-116.278142
Palm Desert	Riverside	CA	92211	33.740858	-116.307853
Palm Desert	Riverside	CA	92211	33.740858	-116.307853
Palm Desert	Riverside	CA	92211	33.740858	-116.307853
Palm Desert	Riverside	CA	92260-1905	33.743556	-116.35795
Palm Desert	Riverside	CA	92260-1905	33.743556	-116.35795

Palm Desert	Riverside	CA	92260-1905	33.743556	-116.35795
Rancho Mirage	Riverside	CA	92270	33.74262	-116.41317
Rancho Mirage	Riverside	CA	92270	33.74262	-116.41317
Rancho Mirage	Riverside	CA	92270	33.74262	-116.41317
Palm Desert	Riverside	CA	92260	33.720914	-116.385158
Palm Desert	Riverside	CA	92260	33.720914	-116.385158
Palm Desert	Riverside	CA	92260	33.720914	-116.385158
Palm Desert	Riverside	CA	92260	33.720914	-116.385158
Palm Desert	Riverside	CA	92260	33.720914	-116.385158
Palm Desert	Riverside	CA	92260	33.720914	-116.385158
Palm Desert	Riverside	CA	92260-3806	33.72435	-116.361961
Palm Desert	Riverside	CA	92260-3806	33.72435	-116.361961
Palm Desert	Riverside	CA	92260-3806	33.72435	-116.361961
Palm Desert	Riverside	CA	92260-3806	33.72435	-116.361961
Palm Desert	Riverside	CA	92260-3806	33.72435	-116.361961
Palm Desert	Riverside	CA	92260-3806	33.72435	-116.361961
Indian Wells	Riverside	CA	92210-6803	33.72427	-116.30701
Indian Wells	Riverside	CA	92210-6803	33.72427	-116.30701
Indian Wells	Riverside	CA	92210-6803	33.72427	-116.30701
Indian Wells	Riverside	CA	92210-6803	33.72427	-116.30701
Indian Wells	Riverside	CA	92210-6803	33.72427	-116.30701
Indian Wells	Riverside	CA	92210-6803	33.72427	-116.30701
Indian Wells	Riverside	CA	92210-6803	33.72427	-116.30701
La Quinta	Riverside	CA	92253	33.711353	-116.284064
La Quinta	Riverside	CA	92253	33.711353	-116.284064
La Quinta	Riverside	CA	92253	33.711353	-116.284064
Indio	Riverside	CA	92201	33.728982	-116.255486
Indio	Riverside	CA	92201	33.728982	-116.255486
Indio	Riverside	CA	92201	33.728982	-116.255486
Indio	Riverside	CA	92203	33.744531	-116.213061
Indio	Riverside	CA	92203	33.744531	-116.213061
Indio	Riverside	CA	92203	33.744531	-116.213061
Indio	Riverside	CA	92201	33.719906	-116.202092
Indio	Riverside	CA	92201	33.719906	-116.202092
Indio	Riverside	CA	92201	33.719906	-116.202092
Indio	Riverside	CA	92260	33.71318	-116.23484
Indio	Riverside	CA	92260	33.71318	-116.23484
Indio	Riverside	CA	92260	33.71318	-116.23484
Indio	Riverside	CA	92260	33.71318	-116.23484
Indio	Riverside	CA	92260	33.71318	-116.23484
Indio	Riverside	CA	92260	33.71318	-116.23484
Indio	Riverside	CA	92201	33.703616	-116.264506
Indio	Riverside	CA	92201	33.703616	-116.264506
Indio	Riverside	CA	92201	33.703616	-116.264506
La Quinta	Riverside	CA	92253-8854	33.702997	-116.293997
La Quinta	Riverside	CA	92253-8854	33.702997	-116.293997
La Quinta	Riverside	CA	92253-8854	33.702997	-116.293997
La Quinta	Riverside	CA	92253-5220	33.67135	-116.30143

La Quinta	Riverside	CA	92253-5220	33.67135	-116.30143
La Quinta	Riverside	CA	92253-5220	33.67135	-116.30143
La Quinta	Riverside	CA	92253-5220	33.67135	-116.30143
La Quinta	Riverside	CA	92253-5220	33.67135	-116.30143
La Quinta	Riverside	CA	92253-5220	33.67135	-116.30143
La Quinta	Riverside	CA	92253	33.656844	-116.250092
La Quinta	Riverside	CA	92253	33.656844	-116.250092
La Quinta	Riverside	CA	92253	33.656844	-116.250092
Coachella	Riverside	CA	92236	33.68405	-116.21554
Coachella	Riverside	CA	92236	33.68405	-116.21554
Coachella	Riverside	CA	92236	33.68405	-116.21554
Coachella	Riverside	CA	92236	33.68405	-116.21554
Coachella	Riverside	CA	92236	33.68405	-116.21554
Coachella	Riverside	CA	92236	33.68405	-116.21554
Coachella	Riverside	CA	92236	33.675934	-116.18225
Coachella	Riverside	CA	92236	33.675934	-116.18225
Coachella	Riverside	CA	92236	33.675934	-116.18225
Coachella	Riverside	CA	92236	33.675934	-116.18225
Coachella	Riverside	CA	92236	33.675934	-116.18225
Coachella	Riverside	CA	92236	33.675934	-116.18225
Coachella	Riverside	CA	92236	33.675934	-116.18225
Coachella	Riverside	CA	92236	33.675934	-116.18225
Thousand Palms	Riverside	CA	92276	33.788392	-116.350358
Thousand Palms	Riverside	CA	92276	33.788392	-116.350358
Thousand Palms	Riverside	CA	92276	33.788392	-116.350358
Coachella	Riverside	CA	92236	33.71579	-116.17046
Coachella	Riverside	CA	92236	33.71579	-116.17046
Coachella	Riverside	CA	92236	33.71579	-116.17046
Thermal	Riverside	CA	92274	33.65321	-116.181334
Thermal	Riverside	CA	92274	33.65321	-116.181334
Thermal	Riverside	CA	92274	33.65321	-116.181334
Desert Hot Springs	Riverside	CA	92241	33.924788	-116.453317
Desert Hot Springs	Riverside	CA	92241	33.924788	-116.453317
Desert Hot Springs	Riverside	CA	92241	33.924788	-116.453317
Indio	Riverside	CA	92203	33.776302	-116.281446
Indio	Riverside	CA	92203	33.776302	-116.281446
Indio	Riverside	CA	92203	33.776302	-116.281446
Desert Hot Springs	Riverside	CA	92258	33.96312	-116.59136
Desert Hot Springs	Riverside	CA	92258	33.96312	-116.59136
Desert Hot Springs	Riverside	CA	92258	33.96312	-116.59136
Thermal	Riverside	CA	92274	33.619633	-116.144311
Thermal	Riverside	CA	92274	33.619633	-116.144311
Thermal	Riverside	CA	92274	33.619633	-116.144311
Mission Viejo	Orange	CA	92691	33.556907	-117.670297
Mission Viejo	Orange	CA	92691	33.55838	-117.669005
Long Beach	Los Angeles	CA	90806-5821	33.79214	-118.16886
Long Beach	Los Angeles	CA	90806-5821	33.79214	-118.16886
Long Beach	Los Angeles	CA	90806-5821	33.79214	-118.16886
Long Beach	Los Angeles	CA	90806-5821	33.79214	-118.16886

Cerritos	Orange	CA	90703-2228	33.88167	-118.05089
Cerritos	Orange	CA	90703-2228	33.88167	-118.05089
Cerritos	Orange	CA	90703-2228	33.88167	-118.05089
Cerritos	Orange	CA	90703-2228	33.88167	-118.05089
Cerritos	Orange	CA	90703-2228	33.88167	-118.05089
Cerritos	Orange	CA	90703-2228	33.88167	-118.05089
Hawaiian Gardens	Los Angeles	CA	90716-1237	33.82764	-118.08214
Hawaiian Gardens	Los Angeles	CA	90716-1237	33.82764	-118.08214
Hawaiian Gardens	Los Angeles	CA	90716-1237	33.82764	-118.08214
Hawaiian Gardens	Los Angeles	CA	90716-1237	33.82764	-118.08214
Hawaiian Gardens	Los Angeles	CA	90716-1237	33.82764	-118.08214
Hawaiian Gardens	Los Angeles	CA	90716-1237	33.82764	-118.08214
La Mirada	Los Angeles	CA	90638-2200	33.91617	-118.01244
La Mirada	Los Angeles	CA	90638-2200	33.91617	-118.01244
La Mirada	Los Angeles	CA	90638-2200	33.91617	-118.01244
La Mirada	Los Angeles	CA	90638-2200	33.91617	-118.01244
La Mirada	Los Angeles	CA	90638-2200	33.91617	-118.01244
La Mirada	Los Angeles	CA	90638-2200	33.91617	-118.01244
La Mirada	Los Angeles	CA	90638-1725	33.916889	-118.034889
La Mirada	Los Angeles	CA	90638-1725	33.916889	-118.034889
La Mirada	Los Angeles	CA	90638-1725	33.916889	-118.034889
La Mirada	Los Angeles	CA	90638-1725	33.916889	-118.034889
La Mirada	Los Angeles	CA	90638-1725	33.916889	-118.034889
Norwalk	Los Angeles	CA	90650	33.911611	-118.070806
Norwalk	Los Angeles	CA	90650	33.911611	-118.070806
Norwalk	Los Angeles	CA	90650	33.911611	-118.070806
Norwalk	Los Angeles	CA	90650	33.911611	-118.070806
Norwalk	Los Angeles	CA	90650	33.911611	-118.070806
Norwalk	Los Angeles	CA	90650	33.911611	-118.070806
Norwalk	Los Angeles	CA	90650-3932	33.90439	-118.08397
Norwalk	Los Angeles	CA	90650-3932	33.90439	-118.08397
Norwalk	Los Angeles	CA	90650-3932	33.90439	-118.08397
Norwalk	Los Angeles	CA	90650-3932	33.90439	-118.08397
Norwalk	Los Angeles	CA	90650-3932	33.90439	-118.08397
Norwalk	Los Angeles	CA	90650-3932	33.90439	-118.08397
Norwalk	Los Angeles	CA	90650-5229	33.89736	-118.04597
Norwalk	Los Angeles	CA	90650-5229	33.89736	-118.04597
Norwalk	Los Angeles	CA	90650-5229	33.89736	-118.04597
Norwalk	Los Angeles	CA	90650-5229	33.89736	-118.04597
Norwalk	Los Angeles	CA	90650-5229	33.89736	-118.04597
Norwalk	Los Angeles	CA	90650-5229	33.89736	-118.04597
Norwalk	Los Angeles	CA	90650-6009	33.89406	-118.06714
Norwalk	Los Angeles	CA	90650-6009	33.89406	-118.06714
Norwalk	Los Angeles	CA	90650-6009	33.89406	-118.06714
Norwalk	Los Angeles	CA	90650-6009	33.89406	-118.06714
Norwalk	Los Angeles	CA	90650-6009	33.89406	-118.06714

Norwalk	Los Angeles	CA	90650-6009	33.89406	-118.06714
La Mirada	Los Angeles	CA	90638-5530	33.88483	-118.02839
La Mirada	Los Angeles	CA	90638-5530	33.88483	-118.02839
La Mirada	Los Angeles	CA	90638-5530	33.88483	-118.02839
La Mirada	Los Angeles	CA	90638-5530	33.88483	-118.02839
La Mirada	Los Angeles	CA	90638-5530	33.88483	-118.02839
La Mirada	Los Angeles	CA	90638-5530	33.88483	-118.02839
Artesia	Orange	CA	90701-3848	33.873611	-118.08622
Artesia	Orange	CA	90701-3848	33.873611	-118.08622
Artesia	Orange	CA	90701-3848	33.873611	-118.08622
Artesia	Orange	CA	90701-3848	33.873611	-118.08622
Artesia	Orange	CA	90701-3848	33.873611	-118.08622
Artesia	Orange	CA	90701-3848	33.873611	-118.08622
Cerritos	Los Angeles	CA	90703	33.85013	-118.062
Cerritos	Los Angeles	CA	90703	33.85013	-118.062
Cerritos	Los Angeles	CA	90703	33.85013	-118.062
Cerritos	Los Angeles	CA	90703	33.85013	-118.062
Cerritos	Los Angeles	CA	90703	33.85013	-118.062
Cerritos	Los Angeles	CA	90703	33.85013	-118.062
Cerritos	Los Angeles	CA	90703-6830	33.857558	-118.081031
Cerritos	Los Angeles	CA	90703-6830	33.857558	-118.081031
Cerritos	Los Angeles	CA	90703-6830	33.857558	-118.081031
Cerritos	Los Angeles	CA	90703-6830	33.857558	-118.081031
Cerritos	Los Angeles	CA	90703-6830	33.857558	-118.081031
Cerritos	Los Angeles	CA	90703-6830	33.857558	-118.081031
Lakewood	Los Angeles	CA	90715-1539	33.84556	-118.071583
Lakewood	Los Angeles	CA	90715-1539	33.84556	-118.071583
Lakewood	Los Angeles	CA	90715-1539	33.84556	-118.071583
Lakewood	Los Angeles	CA	90715-1539	33.84556	-118.071583
Lakewood	Los Angeles	CA	90715-1539	33.84556	-118.071583
Lakewood	Los Angeles	CA	90715-1539	33.84556	-118.071583
Whittier	Los Angeles	CA	90604-2850	33.925919	-118.01935
Whittier	Los Angeles	CA	90604-2850	33.925919	-118.01935
Whittier	Los Angeles	CA	90604-2850	33.925919	-118.01935
Whittier	Los Angeles	CA	90605-3908	33.9253	-118.0469
Whittier	Los Angeles	CA	90605-3908	33.9253	-118.0469
Whittier	Los Angeles	CA	90605-3908	33.9253	-118.0469
Whittier	Los Angeles	CA	90605-3908	33.9253	-118.0469
Whittier	Los Angeles	CA	90605-3908	33.9253	-118.0469
Whittier	Los Angeles	CA	90605-3908	33.9253	-118.0469
				33.49071	-117.11076
				33.47323	-117.09322
				33.5009	-117.12953
				33.51542	-117.13179
				33.47323	-117.09322
				33.50103	-117.10762
				33.5009	-117.1205

				33.50674	-117.13985
				33.51973	-117.12135
				33.51017	-117.10181
				33.5097	-117.08533
				33.51542	-117.13179
				33.52849	-117.15549
				33.52427	-117.16025
				33.53869	-117.14271
				33.53493	-117.133683
				33.55569	-117.15085
Whittier	Los Angeles	CA	90604-1033	33.9435	-118.027972
Whittier	Los Angeles	CA	90604-1033	33.9435	-118.027972
Whittier	Los Angeles	CA	90604-1033	33.9435	-118.027972
Norwalk	Los Angeles	CA	90650-7116	33.88666	-118.08158
Norwalk	Los Angeles	CA	90650-7116	33.88666	-118.08158
Norwalk	Los Angeles	CA	90650-7116	33.88666	-118.08158
Norwalk	Los Angeles	CA	90650-7116	33.88666	-118.08158
Norwalk	Los Angeles	CA	90650-7116	33.88666	-118.08158
Norwalk	Los Angeles	CA	90650-7116	33.88666	-118.08158
Long Beach	Los Angeles	CA	90815	33.8043	-118.146967
Long Beach	Los Angeles	CA	90815	33.8043	-118.146967
Long Beach	Los Angeles	CA	90815	33.8043	-118.146967
Signal Hill	Los Angeles	CA	90755-1251	33.79114	-118.15147
Signal Hill	Los Angeles	CA	90755-1251	33.79114	-118.15147
Signal Hill	Los Angeles	CA	90755-1251	33.79114	-118.15147
Signal Hill	Los Angeles	CA	90755-1251	33.79114	-118.15147
Signal Hill	Los Angeles	CA	90755-1251	33.79114	-118.15147
Signal Hill	Los Angeles	CA	90755-1251	33.79114	-118.15147
Long Beach	Los Angeles	CA	90815-1129	33.80569	-118.12472
Long Beach	Los Angeles	CA	90815-1129	33.80569	-118.12472
Long Beach	Los Angeles	CA	90815-1129	33.80569	-118.12472
Long Beach	Los Angeles	CA	90813-2817	33.78322	-118.19958
Long Beach	Los Angeles	CA	90813-2817	33.78322	-118.19958
Long Beach	Los Angeles	CA	90813-2817	33.78322	-118.19958
Long Beach	Los Angeles	CA	90813-2817	33.78322	-118.19958
Long Beach	Los Angeles	CA	90813-2817	33.78322	-118.19958
Long Beach	Los Angeles	CA	90813-2817	33.78322	-118.19958
Santa Fe Springs	Los Angeles	CA	90670-5214	33.901806	-118.0305
Santa Fe Springs	Los Angeles	CA	90670-5214	33.901806	-118.0305
Santa Fe Springs	Los Angeles	CA	90670-5214	33.901806	-118.0305
Sante Fe Springs	Los Angeles	CA	90670-4714	33.9165	-118.05819
Sante Fe Springs	Los Angeles	CA	90670-4714	33.9165	-118.05819
Sante Fe Springs	Los Angeles	CA	90670-4714	33.9165	-118.05819
Sante Fe Springs	Los Angeles	CA	90670-4714	33.9165	-118.05819
Sante Fe Springs	Los Angeles	CA	90670-4714	33.9165	-118.05819
Sante Fe Springs	Los Angeles	CA	90670-4714	33.9165	-118.05819
Long Beach	Los Angeles	CA	90810-2918	33.834444	-118.207086

Long Beach	Los Angeles	CA	90810-2918	33.834444	-118.207086
Long Beach	Los Angeles	CA	90810-2918	33.834444	-118.207086
Long Beach	Los Angeles	CA	90810-2918	33.834444	-118.207086
Long Beach	Los Angeles	CA	90810-2918	33.834444	-118.207086
Long Beach	Los Angeles	CA	90810-2918	33.834444	-118.207086
Wilmington	Los Angeles	CA	90744-4002	33.782578	-118.229661
Wilmington	Los Angeles	CA	90744-4002	33.782578	-118.229661
Wilmington	Los Angeles	CA	90744-4002	33.782578	-118.229661
Wilmington	Los Angeles	CA	90744-4002	33.782578	-118.229661
Wilmington	Los Angeles	CA	90744-4002	33.782578	-118.229661
Wilmington	Los Angeles	CA	90744-4002	33.782578	-118.229661
Long Beach	Los Angeles	CA	90810-3041	33.81142	-118.22214
Long Beach	Los Angeles	CA	90810-3041	33.81142	-118.22214
Long Beach	Los Angeles	CA	90810-3041	33.81142	-118.22214
Long Beach	Los Angeles	CA	90810-3041	33.81142	-118.22214
Long Beach	Los Angeles	CA	90810-3041	33.81142	-118.22214
Long Beach	Los Angeles	CA	90810-3041	33.81142	-118.22214
Long Beach	Los Angeles	CA	90810-3041	33.81142	-118.22214
Moreno Valley	Riverside	CA	92551	33.872064	-117.218486
Moreno Valley	Riverside	CA	92551	33.872064	-117.218486
Moreno Valley	Riverside	CA	92551	33.872064	-117.218486
Perris	Riverside	CA	92570	33.75246	-117.2718
Perris	Riverside	CA	92570	33.75246	-117.2718
Perris	Riverside	CA	92570	33.75246	-117.2718
Wildomar	Riverside	CA	92595	33.588606	-117.232816
Wildomar	Riverside	CA	92595	33.588606	-117.232816
Wildomar	Riverside	CA	92595	33.588606	-117.232816
Long Beach	Los Angeles	CA	90806	33.78087	-118.16385
Long Beach	Los Angeles	CA	90806	33.775278	-118.151112
Long Beach	Los Angeles	CA	90806	33.76333	-118.16335
Long Beach	Los Angeles	CA	90806	33.77511	-118.1236
Long Beach	Los Angeles	CA	90806	33.769723	-118.118056
Long Beach	Los Angeles	CA	90806	33.774723	-118.11112
Long Beach	Los Angeles	CA	90806	33.75887	-118.13708
Long Beach	Los Angeles	CA	90806	33.76409	-118.13152
Long Beach	Los Angeles	CA	90806	33.7551	-118.12341
Long Beach	Los Angeles	CA	90806	33.80086	-118.20768
Long Beach	Los Angeles	CA	90806	33.8018	-118.21522
Long Beach	Los Angeles	CA	90806	33.8003	-118.20054
Long Beach	Los Angeles	CA	90806	33.79414	-118.1975
Long Beach	Los Angeles	CA	90806	33.801	-118.19214
Long Beach	Los Angeles	CA	90806	33.79716	-118.18921
Long Beach	Los Angeles	CA	90806	33.80417	-118.16651
Long Beach	Los Angeles	CA	90806	33.80077	-118.17615
Long Beach	Los Angeles	CA	90806	33.79539	-118.18229
Long Beach	Los Angeles	CA	90806	33.80614	-118.20027
Long Beach	Los Angeles	CA	90806	33.81548	-118.19751
Long Beach	Los Angeles	CA	90806	33.8117	-118.20733

Long Beach	Los Angeles	CA	90806	33.7836	-118.18564
Long Beach	Los Angeles	CA	90806	33.7918	-118.1848
Long Beach	Los Angeles	CA	90806	33.79896	-118.16257
Long Beach	Los Angeles	CA	90806	33.77392	-118.19832
Long Beach	Los Angeles	CA	90806	33.7706	-118.20058
Long Beach	Los Angeles	CA	90806	33.77678	-118.20339
Long Beach	Los Angeles	CA	90806	33.77438	-118.18578
Long Beach	Los Angeles	CA	90806	33.7667	-118.17911
Long Beach	Los Angeles	CA	90806	33.77152	-118.17983
Long Beach	Los Angeles	CA	90806	33.78085	-118.16979
Long Beach	Los Angeles	CA	90806	33.78584	-118.14833
Long Beach	Los Angeles	CA	90806	33.78536	-118.15615
Long Beach	Los Angeles	CA	90806	33.77644	-118.17389
Long Beach	Los Angeles	CA	90806	33.78622	-118.16817
Long Beach	Los Angeles	CA	90806	33.78302	-118.17194
Pico Rivera	Los Angeles	CA	90660	33.93124	-118.09047
Pico Rivera	Los Angeles	CA	90660	33.92419	-118.0817
Pico Rivera	Los Angeles	CA	90660	33.92522	-118.08786
Pico Rivera	Los Angeles	CA	90660	33.91602	-118.0991
Pico Rivera	Los Angeles	CA	90660	33.91975	-118.09043
Pico Rivera	Los Angeles	CA	90660	33.91358	-118.0912
Santa Fe Springs	Los Angeles	CA	90670	33.94219	-118.05274
Culver City	Los Angeles	CA	90230-5215	33.995684	-118.39627
Culver City	Los Angeles	CA	90230-5215	33.995684	-118.39627
Culver City	Los Angeles	CA	90230-5215	33.995684	-118.39627
Culver City	Los Angeles	CA	90232-3512	34.007306	-118.393444
Culver City	Los Angeles	CA	90232-3512	34.007306	-118.393444
Culver City	Los Angeles	CA	90232-3512	34.007306	-118.393444
Los Angeles	Los Angeles	CA	90025	34.0505	-118.434
Los Angeles	Los Angeles	CA	90025	34.0505	-118.434
Los Angeles	Los Angeles	CA	90025	34.0505	-118.434
Los Angeles	Los Angeles	CA	90066	33.981607	-118.409946
Los Angeles	Los Angeles	CA	90066	33.981607	-118.409946
Los Angeles	Los Angeles	CA	90066	33.981607	-118.409946
Culver City	Los Angeles	CA	90230-4607	34.00958	-118.41494
Culver City	Los Angeles	CA	90230-4607	34.00958	-118.41494
Culver City	Los Angeles	CA	90230-4607	34.00958	-118.41494
Los Angeles	Los Angeles	CA	90066-6271	33.991639	-118.421306
Los Angeles	Los Angeles	CA	90066-6271	33.991639	-118.421306
Los Angeles	Los Angeles	CA	90066-6271	33.991639	-118.421306
Culver City	Los Angeles	CA	90232-2713	34.023167	-118.397028
Culver City	Los Angeles	CA	90232-2713	34.023167	-118.397028
Culver City	Los Angeles	CA	90232-2713	34.023167	-118.397028
Los Angeles	Los Angeles	Ca	90056	33.96989	-118.41327
Los Angeles	Los Angeles	Ca	90056	33.97618	-118.43272
Los Angeles	Los Angeles	Ca	90056	33.97223	-118.40509
Los Angeles	Los Angeles	Ca	90056	34.01363	-118.3988

Los Angeles	Los Angeles	Ca	90056	33.9936	-118.40701
Los Angeles	Los Angeles	Ca	90056	33.9996	-118.41182
Los Angeles	Los Angeles	CA	90066-3891	34.004028	-118.432083
Los Angeles	Los Angeles	CA	90066-3891	34.004028	-118.432083
Los Angeles	Los Angeles	CA	90066-3891	34.004028	-118.432083
Los Angeles	Los Angeles	CA	90066-2142	34.017861	-118.423611
Los Angeles	Los Angeles	CA	90066-2142	34.017861	-118.423611
Los Angeles	Los Angeles	CA	90066-2142	34.017861	-118.423611
Los Angeles	Los Angeles	CA	90034-3703	34.029556	-118.409722
Los Angeles	Los Angeles	CA	90034-3703	34.029556	-118.409722
Los Angeles	Los Angeles	CA	90034-3703	34.029556	-118.409722
Vernon	Los Angeles	CA	90058	33.95697	-118.24201
Vernon	Los Angeles	CA	90058	33.96793	-118.2302
Vernon	Los Angeles	CA	90058	33.96885	-118.21816
Vernon	Los Angeles	CA	90058	33.95924	-118.22207
Vernon	Los Angeles	CA	90058	33.96618	-118.22234
Vernon	Los Angeles	CA	90058	33.99657	-118.27522
Vernon	Los Angeles	CA	90058	33.99788	-118.24347
Vernon	Los Angeles	CA	90058	34.00701	-118.26178
Vernon	Los Angeles	CA	90058	34.00079	-118.26234
Vernon	Los Angeles	CA	90058	33.99287	-118.27385
Vernon	Los Angeles	CA	90058	34.00552	-118.2739
Vernon	Los Angeles	CA	90058	34.0102	-118.27614
Vernon	Los Angeles	CA	90058	33.9949	-118.31202
Los Angeles	Los Angeles	CA	90016-3106	34.027747	-118.374397
Los Angeles	Los Angeles	CA	90016-3106	34.027747	-118.374397
Los Angeles	Los Angeles	CA	90016-3106	34.027747	-118.374397
Los Angeles	Los Angeles	CA	90034-3158	34.03258	-118.38953
Los Angeles	Los Angeles	CA	90034-3158	34.03258	-118.38953
Los Angeles	Los Angeles	CA	90034-3158	34.03258	-118.38953
Los Angeles	Los Angeles	CA	90064-0002	34.02772	-118.4285
Los Angeles	Los Angeles	CA	90064-0002	34.02772	-118.4285
Los Angeles	Los Angeles	CA	90064-0002	34.02772	-118.4285
Los Angeles	Los Angeles	CA	90011-1635	34.01942	-118.25444
Los Angeles	Los Angeles	CA	90011-1635	34.01942	-118.25444
Los Angeles	Los Angeles	CA	90011-1635	34.01942	-118.25444
Los Angeles	Los Angeles	CA	90011-1635	34.01942	-118.25444
Los Angeles	Los Angeles	CA	90011-1635	34.01942	-118.25444
Los Angeles	Los Angeles	CA	90011-1635	34.01942	-118.25444
Los Angeles	Los Angeles	CA	90007-4126	34.01883	-118.27208
Los Angeles	Los Angeles	CA	90007-4126	34.01883	-118.27208
Los Angeles	Los Angeles	CA	90007-4126	34.01883	-118.27208
Los Angeles	Los Angeles	CA	90007-4126	34.01883	-118.27208
Los Angeles	Los Angeles	CA	90007-4126	34.01883	-118.27208
Los Angeles	Los Angeles	CA	90007-4126	34.01883	-118.27208
Vernon	Los Angeles	CA	90058-1712	33.96468	-118.2718
Vernon	Los Angeles	CA	90058-1712	33.96235	-118.26528

Vernon	Los Angeles	CA	90058-1712	33.95722	-118.27174
Vernon	Los Angeles	CA	90058-1712	33.95372	-118.2646
Vernon	Los Angeles	CA	90058-1712	33.95032	-118.26911
Vernon	Los Angeles	CA	90058-1712	33.94975	-118.26089
Vernon	Los Angeles	CA	900058	33.95224	-118.24895
Vernon	Los Angeles	CA	900058	33.94814	-118.24069
Vernon	Los Angeles	CA	900058	33.94068	-118.23927
Vernon	Los Angeles	CA	900058	33.93736	-118.26643
Vernon	Los Angeles	CA	900058	33.94317	-118.26963
Vernon	Los Angeles	CA	900058	33.94195	-118.26442
Vernon	Los Angeles	CA	90058-1132	34.01383	-118.23247
Vernon	Los Angeles	CA	90058-1132	34.01383	-118.23247
Vernon	Los Angeles	CA	90058-1132	34.01383	-118.23247
Vernon	Los Angeles	CA	90058-1132	34.01383	-118.23247
Vernon	Los Angeles	CA	90058-1132	34.01383	-118.23247
Vernon	Los Angeles	CA	90058-1132	34.01383	-118.23247
Los Angeles	Los Angeles	CA	90034-1701	34.03661	-118.37275
Los Angeles	Los Angeles	CA	90034-1701	34.03661	-118.37275
Los Angeles	Los Angeles	CA	90034-1701	34.03661	-118.37275
Playa Del Rey	Los Angeles	CA	90293-8408	33.959472	-118.432028
Playa Del Rey	Los Angeles	CA	90293-8408	33.959472	-118.432028
Playa Del Rey	Los Angeles	CA	90293-8408	33.959472	-118.432028
Venice	Los Angeles	CA	90291-3955	33.994399	-118.453138
Venice	Los Angeles	CA	90291-3955	33.994399	-118.453138
Venice	Los Angeles	CA	90291-3955	33.994399	-118.453138
Los Angeles	Los Angeles	CA	90016-1935	34.03622	-118.36475
Los Angeles	Los Angeles	CA	90016-1935	34.03622	-118.36475
Los Angeles	Los Angeles	CA	90016-1935	34.03622	-118.36475
Santa Monica	Los Angeles	CA	90405-2934	34.016583	-118.454889
Santa Monica	Los Angeles	CA	90405-2934	34.016583	-118.454889
Santa Monica	Los Angeles	CA	90405-2934	34.016583	-118.454889
Los Angeles	Los Angeles	CA	90064-1132	34.029333	-118.451056
Los Angeles	Los Angeles	CA	90064-1132	34.029333	-118.451056
Los Angeles	Los Angeles	CA	90064-1132	34.029333	-118.451056
Los Angeles	Los Angeles	CA	90292-3720	33.98153	-118.46319
Los Angeles	Los Angeles	CA	90292-3720	33.98153	-118.46319
Los Angeles	Los Angeles	CA	90292-3720	33.98153	-118.46319
Venice	Los Angeles	CA	90291-2619	33.99694	-118.47539
Venice	Los Angeles	CA	90291-2619	33.99694	-118.47539
Venice	Los Angeles	CA	90291-2619	33.99694	-118.47539
Venice	Los Angeles	CA	90291-2619	34.0053	-118.4859
Venice	Los Angeles	CA	90291-2619	34.0086	-118.4765
Venice	Los Angeles	CA	90291-2619	34.0148	-118.4796
El Segundo	Los Angeles	CA	90248-2813	33.930203	-118.380255
El Segundo	Los Angeles	CA	90248-2813	33.930203	-118.380255
El Segundo	Los Angeles	CA	90248-2813	33.930203	-118.380255
Bell Gardens	Los Angeles	CA	90201-4932	33.961306	-118.144722

Bell Gardens	Los Angeles	CA	90201-4932	33.961306	-118.144722
Bell Gardens	Los Angeles	CA	90201-4932	33.961306	-118.144722
Bell Gardens	Los Angeles	CA	90201-4932	33.961306	-118.144722
Bell Gardens	Los Angeles	CA	90201-4932	33.961306	-118.144722
Bell Gardens	Los Angeles	CA	90201-4932	33.961306	-118.144722
Downey	Los Angeles	CA	90240	33.9523	-118.1282
Downey	Los Angeles	CA	90240	33.9523	-118.1282
Downey	Los Angeles	CA	90240	33.9523	-118.1282
Downey	Los Angeles	CA	90240	33.9523	-118.1282
Downey	Los Angeles	CA	90240	33.9523	-118.1282
Downey	Los Angeles	CA	90240	33.9523	-118.1282
Downey	Los Angeles	CA	90241-3331	33.94583	-118.13519
Downey	Los Angeles	CA	90241-3331	33.94583	-118.13519
Downey	Los Angeles	CA	90241-3331	33.94583	-118.13519
Downey	Los Angeles	CA	90241-3331	33.94583	-118.13519
Downey	Los Angeles	CA	90241-3331	33.94583	-118.13519
Downey	Los Angeles	CA	90241-3331	33.94583	-118.13519
Downey	Los Angeles	CA	90241-3331	33.94583	-118.13519
Los Angeles	Los Angeles	CA	90037-1809	34.01119	-118.29569
Los Angeles	Los Angeles	CA	90037-1809	34.01119	-118.29569
Los Angeles	Los Angeles	CA	90037-1809	34.01119	-118.29569
Los Angeles	Los Angeles	CA	90037-1809	34.01119	-118.29569
Los Angeles	Los Angeles	CA	90037-1809	34.01119	-118.29569
Los Angeles	Los Angeles	CA	90037-1809	34.01119	-118.29569
Los Angeles	Los Angeles	CA	90037-1809	34.01119	-118.29569
Los Angeles	Los Angeles	CA	90037-1809	34.01119	-118.29569
Santa Monica	Los Angeles	CA	90405-1628	34.017222	-118.471944
Santa Monica	Los Angeles	CA	90405-1628	34.017222	-118.471944
Santa Monica	Los Angeles	CA	90405-1628	34.017222	-118.471944
West Los Angeles	Los Angeles	CA	90025	34.04806	-118.44658
West Los Angeles	Los Angeles	CA	90025	34.04806	-118.44658
West Los Angeles	Los Angeles	CA	90025	34.04806	-118.44658
Los Angeles	Los Angeles	CA	90025-2663	34.04025	-118.4625
Los Angeles	Los Angeles	CA	90025-2663	34.04025	-118.4625
Los Angeles	Los Angeles	CA	90025-2663	34.04025	-118.4625
Santa Monica	Los Angeles	CA	90404-3571	34.026333	-118.474806
Santa Monica	Los Angeles	CA	90404-3571	34.026333	-118.474806
Santa Monica	Los Angeles	CA	90404-3571	34.026333	-118.474806
Santa Monica	Los Angeles	CA	90403-4743	34.037225	-118.475639
Santa Monica	Los Angeles	CA	90403-4743	34.037225	-118.475639
Santa Monica	Los Angeles	CA	90403-4743	34.037225	-118.475639
Santa Monica	Los Angeles	CA	90403-4743	34.037225	-118.475639
Los Angeles	Los Angeles	CA	90049-5012	34.052	-118.472111
Los Angeles	Los Angeles	CA	90049-5012	34.052	-118.472111
Los Angeles	Los Angeles	CA	90049-5012	34.052	-118.472111
Santa Monica	Los Angeles	CA	90401-1205	34.018293	-118.499784
Santa Monica	Los Angeles	CA	90401-1205	34.018293	-118.499784
Santa Monica	Los Angeles	CA	90401-1205	34.018293	-118.499784
Los Angeles	Los Angeles	CA	90047-1124	33.98781	-118.30917
Los Angeles	Los Angeles	CA	90047-1124	33.98781	-118.30917
Los Angeles	Los Angeles	CA	90047-1124	33.98781	-118.30917

Los Angeles	Los Angeles	CA	90047-1124	33.98781	-118.30917
Los Angeles	Los Angeles	CA	90047-1124	33.98781	-118.30917
Los Angeles	Los Angeles	CA	90047-1124	33.98781	-118.30917
Los Angeles	Los Angeles	CA	90062-1607	34.00261	-118.30858
Los Angeles	Los Angeles	CA	90062-1607	34.00261	-118.30858
Los Angeles	Los Angeles	CA	90062-1607	34.00261	-118.30858
Los Angeles	Los Angeles	CA	90062-1607	34.00261	-118.30858
Los Angeles	Los Angeles	CA	90062-1607	34.00261	-118.30858
Los Angeles	Los Angeles	CA	90062-1607	34.00261	-118.30858
Los Angeles	Los Angeles	CA	90064-3366	34.0393	-118.42276
Los Angeles	Los Angeles	CA	90064-3366	34.0393	-118.42276
Los Angeles	Los Angeles	CA	90064-3366	34.0393	-118.42276
Los Angeles (Venice)	Los Angeles	CA	90291-2826	34.00228	-118.46917
Los Angeles (Venice)	Los Angeles	CA	90291-2826	34.00228	-118.46917
Los Angeles (Venice)	Los Angeles	CA	90291-2826	34.00228	-118.46917
Los Angeles	Los Angeles	CA	90043-1801	33.993333	-118.33025
Los Angeles	Los Angeles	CA	90043-1801	33.993333	-118.33025
Los Angeles	Los Angeles	CA	90043-1801	33.993333	-118.33025
Wilmington	Los Angeles	CA	90744-2427	33.79083	-118.27806
Wilmington	Los Angeles	CA	90744-2427	33.79083	-118.27806
Wilmington	Los Angeles	CA	90744-2427	33.79083	-118.27806
Wilmington	Los Angeles	CA	90744-2427	33.79083	-118.27806
Wilmington	Los Angeles	CA	90744-2427	33.79083	-118.27806
Wilmington	Los Angeles	CA	90744-2427	33.79083	-118.27806
Wilmington	Los Angeles	CA	90744-2427	33.79083	-118.27806
Wilmington	Los Angeles	CA	90744-4807	33.77532	-118.27933
Wilmington	Los Angeles	CA	90744-4807	33.77532	-118.27933
Wilmington	Los Angeles	CA	90744-4807	33.77532	-118.27933
Wilmington	Los Angeles	CA	90744-4807	33.77532	-118.27933
Wilmington	Los Angeles	CA	90744-4807	33.77532	-118.27933
Wilmington	Los Angeles	CA	90744-4807	33.77532	-118.27933
Wilmington	Los Angeles	CA	90744-4807	33.77532	-118.27933
Wilmington	Los Angeles	CA	90744-4807	33.77532	-118.27933
San Pedro	Los Angeles	CA	90732-9612	33.74581	-118.29203
San Pedro	Los Angeles	CA	90732-9612	33.74581	-118.29203
San Pedro	Los Angeles	CA	90732-9612	33.74581	-118.29203
San Pedro	Los Angeles	CA	90732-9612	33.74581	-118.29203
San Pedro	Los Angeles	CA	90732-9612	33.74581	-118.29203
San Pedro	Los Angeles	CA	90732-9612	33.74581	-118.29203
San Pedro	Los Angeles	CA	90731-2616	33.73983	-118.28725
San Pedro	Los Angeles	CA	90731-2616	33.73983	-118.28725
San Pedro	Los Angeles	CA	90731-2616	33.73983	-118.28725
San Pedro	Los Angeles	CA	90731-2616	33.73983	-118.28725
San Pedro	Los Angeles	CA	90731-2616	33.73983	-118.28725
San Pedro	Los Angeles	CA	90731-2616	33.73983	-118.28725
San Pedro	Los Angeles	CA	90731-5864	33.72219	-118.29386
San Pedro	Los Angeles	CA	90731-5864	33.72219	-118.29386
San Pedro	Los Angeles	CA	90731-5864	33.72219	-118.29386
Wilmington	Los Angeles	CA	90744-5952	33.77806	-118.25817
Wilmington	Los Angeles	CA	90744-5952	33.77806	-118.25817

Wilmington	Los Angeles	CA	90744-5952	33.77806	-118.25817
Wilmington	Los Angeles	CA	90744-5952	33.77806	-118.25817
Wilmington	Los Angeles	CA	90744-5952	33.77806	-118.25817
Wilmington	Los Angeles	CA	90744-5952	33.77806	-118.25817
Wilmington	Los Angeles	CA	90744-2220	33.7938	-118.23889
Wilmington	Los Angeles	CA	90744-2220	33.7938	-118.23889
Wilmington	Los Angeles	CA	90744-2220	33.7938	-118.23889
Wilmington	Los Angeles	CA	90744-2220	33.7938	-118.23889
Wilmington	Los Angeles	CA	90744-2220	33.7938	-118.23889
Wilmington	Los Angeles	CA	90744-2220	33.7938	-118.23889
South Gate	Los Angeles	CA	90280-3707	33.94981	-118.15914
South Gate	Los Angeles	CA	90280-3707	33.94981	-118.15914
South Gate	Los Angeles	CA	90280-3707	33.94981	-118.15914
South Gate	Los Angeles	CA	90280-3707	33.94981	-118.15914
South Gate	Los Angeles	CA	90280-3707	33.94981	-118.15914
South Gate	Los Angeles	CA	90280-3707	33.94981	-118.15914
Cudahy	Los Angeles	CA	90201-5209	33.96592	-118.18117
Cudahy	Los Angeles	CA	90201-5209	33.96592	-118.18117
Cudahy	Los Angeles	CA	90201-5209	33.96592	-118.18117
Cudahy	Los Angeles	CA	90201-5209	33.96592	-118.18117
Cudahy	Los Angeles	CA	90201-5209	33.96592	-118.18117
Cudahy	Los Angeles	CA	90201-5209	33.96592	-118.18117
Bell Gardens	Los Angeles	CA	90201-3227	33.9663	-118.1541
Bell Gardens	Los Angeles	CA	90201-3227	33.9663	-118.1541
Bell Gardens	Los Angeles	CA	90201-3227	33.9663	-118.1541
Bell Gardens	Los Angeles	CA	90201-3227	33.9663	-118.1541
Bell Gardens	Los Angeles	CA	90201-3227	33.9663	-118.1541
Bell Gardens	Los Angeles	CA	90201-3227	33.9663	-118.1541
Commerce	Los Angeles	CA	90040-2934	33.98642	-118.16258
Commerce	Los Angeles	CA	90040-2934	33.98642	-118.16258
Commerce	Los Angeles	CA	90040-2934	33.98642	-118.16258
Commerce	Los Angeles	CA	90040-2934	33.98642	-118.16258
Commerce	Los Angeles	CA	90040-2934	33.98642	-118.16258
Commerce	Los Angeles	CA	90040-2934	33.98642	-118.16258
Vernon	Los Angeles	CA	90058-2729	33.9945	-118.1833
Vernon	Los Angeles	CA	90058-2729	33.9945	-118.1833
Vernon	Los Angeles	CA	90058-2729	33.9945	-118.1833
Vernon	Los Angeles	CA	90058-2729	33.9945	-118.1833
Vernon	Los Angeles	CA	90058-2729	33.9945	-118.1833
Vernon	Los Angeles	CA	90058-2729	33.9945	-118.1833
Huntington Park	Los Angeles	CA	90253-4531	33.98092	-118.20328
Huntington Park	Los Angeles	CA	90253-4531	33.98092	-118.20328
Huntington Park	Los Angeles	CA	90253-4531	33.98092	-118.20328
Huntington Park	Los Angeles	CA	90253-4531	33.98092	-118.20328
Huntington Park	Los Angeles	CA	90253-4531	33.98092	-118.20328
Huntington Park	Los Angeles	CA	90253-4531	33.98092	-118.20328
Bell	Los Angeles	CA	90201	33.978944	-118.188222

Los Angeles (Central LA)	Los Angeles	CA	90043-4611	33.977278	-118.331222
Inglewood	Los Angeles	CA	90303-2222	33.93058	-118.3338
Inglewood	Los Angeles	CA	90303-2222	33.93058	-118.3338
Inglewood	Los Angeles	CA	90303-2222	33.93058	-118.3338
Inglewood	Los Angeles	CA	90303-2222	33.93058	-118.3338
Inglewood	Los Angeles	CA	90303-2222	33.93058	-118.3338
Inglewood	Los Angeles	CA	90303-2222	33.93058	-118.3338
Inglewood	Los Angeles	CA	90303-1136	33.94444	-118.33894
Inglewood	Los Angeles	CA	90303-1136	33.94444	-118.33894
Inglewood	Los Angeles	CA	90303-1136	33.94444	-118.33894
Inglewood	Los Angeles	CA	90303-1136	33.94444	-118.33894
Inglewood	Los Angeles	CA	90303-1136	33.94444	-118.33894
Inglewood	Los Angeles	CA	90303-1136	33.94444	-118.33894
Inglewood	Los Angeles	CA	90304-1444	33.94507	-118.35834
Inglewood	Los Angeles	CA	90304-1444	33.94507	-118.35834
Inglewood	Los Angeles	CA	90304-1444	33.94507	-118.35834
Inglewood	Los Angeles	CA	90304-1444	33.94507	-118.35834
Inglewood	Los Angeles	CA	90304-1444	33.94507	-118.35834
Inglewood	Los Angeles	CA	90304-1444	33.94507	-118.35834
Inglewood	Los Angeles	CA	90304-1120	33.944222	-118.3695
Inglewood	Los Angeles	CA	90304-1120	33.944222	-118.3695
Inglewood	Los Angeles	CA	90304-1120	33.944222	-118.3695
Inglewood	Los Angeles	CA	90304-1120	33.944222	-118.3695
Inglewood	Los Angeles	CA	90304-1120	33.944222	-118.3695
Inglewood	Los Angeles	CA	90304-1120	33.944222	-118.3695
Los Angeles	Los Angeles	CA	90002	33.95511	-118.23406
Los Angeles	Los Angeles	CA	90002	33.95511	-118.23406
Los Angeles	Los Angeles	CA	90002	33.95511	-118.23406
Los Angeles	Los Angeles	CA	90002	33.95511	-118.23406
Los Angeles	Los Angeles	CA	90002	33.95511	-118.23406
Los Angeles	Los Angeles	CA	90002	33.95511	-118.23406
Los Angeles	Los Angeles	CA	90011-3629	34.00342	-118.25686
Los Angeles	Los Angeles	CA	90011-3629	34.00342	-118.25686
Los Angeles	Los Angeles	CA	90011-3629	34.00342	-118.25686
Los Angeles	Los Angeles	CA	90011-3629	34.00342	-118.25686
Los Angeles	Los Angeles	CA	90011-3629	34.00342	-118.25686
Los Angeles	Los Angeles	CA	90011-3629	34.00342	-118.25686
Los Angeles	Los Angeles	CA	90037-3200	33.99939	-118.27861
Los Angeles	Los Angeles	CA	90037-3200	33.99939	-118.27861
Los Angeles	Los Angeles	CA	90037-3200	33.99939	-118.27861
Los Angeles	Los Angeles	CA	90037-3200	33.99939	-118.27861
Los Angeles	Los Angeles	CA	90037-3200	33.99939	-118.27861
Los Angeles	Los Angeles	CA	90037-2027	34.00844	-118.28241
Los Angeles	Los Angeles	CA	90037-2027	34.00844	-118.28241
Los Angeles	Los Angeles	CA	90037-2027	34.00844	-118.28241
Los Angeles	Los Angeles	CA	90037-2027	34.00844	-118.28241

Inglewood	Los Angeles	CA	90302-3307	33.9665	-118.36964
Inglewood	Los Angeles	CA	90302-3307	33.9665	-118.36964
Inglewood	Los Angeles	CA	90302-3307	33.9665	-118.36964
El Segundo	Los Angeles	CA	90245-2623	33.930583	-118.400722
El Segundo	Los Angeles	CA	90245-2623	33.930583	-118.400722
El Segundo	Los Angeles	CA	90245-2623	33.930583	-118.400722
El Segundo	Los Angeles	CA	90245-2623	33.930583	-118.400722
El Segundo	Los Angeles	CA	90245-2623	33.930583	-118.400722
El Segundo	Los Angeles	CA	90245-2623	33.930583	-118.400722
Los Angeles	Los Angeles	CA	90045-3497	33.95492	-118.41483
Los Angeles	Los Angeles	CA	90045-3497	33.95492	-118.41483
Los Angeles	Los Angeles	CA	90045-3497	33.95492	-118.41483
Los Angeles	Los Angeles	CA	90045-3497	33.95492	-118.41483
Los Angeles	Los Angeles	CA	90045-3497	33.95492	-118.41483
Los Angeles	Los Angeles	CA	90045-3497	33.95492	-118.41483
Carson	Los Angeles	CA	90745-5410	33.814333	-118.269583
Carson	Los Angeles	CA	90745-5410	33.814333	-118.269583
Carson	Los Angeles	CA	90745-5410	33.814333	-118.269583
Carson	Los Angeles	CA	90745-5410	33.814333	-118.269583
Carson	Los Angeles	CA	90745-5410	33.814333	-118.269583
Carson	Los Angeles	CA	90745-5410	33.814333	-118.269583
Carson	Los Angeles	CA	90745-4111	33.8244	-118.26268
Carson	Los Angeles	CA	90745-4111	33.8244	-118.26268
Carson	Los Angeles	CA	90745-4111	33.8244	-118.26268
Carson	Los Angeles	CA	90745-4111	33.8244	-118.26268
Carson	Los Angeles	CA	90745-4111	33.8244	-118.26268
Carson	Los Angeles	CA	90745-4111	33.8244	-118.26268
Carson	Los Angeles	CA	90745-4111	33.8244	-118.26268
Carson	Los Angeles	CA	90810-1610	33.82488	-118.23815
Carson	Los Angeles	CA	90810-1610	33.82488	-118.23815
Carson	Los Angeles	CA	90810-1610	33.82488	-118.23815
Carson	Los Angeles	CA	90810-1610	33.82488	-118.23815
Carson	Los Angeles	CA	90810-1610	33.82488	-118.23815
Carson	Los Angeles	CA	90810-1610	33.82488	-118.23815
Los Angeles County	Los Angeles	CA	90043-1648	33.99389	-118.34361
Los Angeles County	Los Angeles	CA	90043-1648	33.99389	-118.34361
Los Angeles County	Los Angeles	CA	90043-1648	33.99389	-118.34361
Los Angeles County	Los Angeles	CA	90043-1648	33.99389	-118.34361
Los Angeles County	Los Angeles	CA	90043-1648	33.99389	-118.34361
Los Angeles County	Los Angeles	CA	90043-1648	33.99389	-118.34361
Culver City	Los Angeles	CA	90230-6610	33.98497	-118.39083
Culver City	Los Angeles	CA	90230-6610	33.98497	-118.39083
Culver City	Los Angeles	CA	90230-6610	33.98497	-118.39083
Carson	Los Angeles	CA	90810	33.83727	-118.2322
Carson	Los Angeles	CA	90810	33.83727	-118.2322
Carson	Los Angeles	CA	90810	33.83727	-118.2322
Rancho Palos Verdes	Los Angeles	CA	90275-0818	33.75561	-118.30925
Rancho Palos Verdes	Los Angeles	CA	90275-0818	33.75561	-118.30925

Rancho Palos Verdes	Los Angeles	CA	90275-0818	33.75561	-118.30925
San Pedro	Los Angeles	CA	90731-4605	33.72867	-118.29278
San Pedro	Los Angeles	CA	90731-4605	33.72867	-118.29278
San Pedro	Los Angeles	CA	90731-4605	33.72867	-118.29278
San Pedro	Los Angeles	CA	90731-4605	33.72867	-118.29278
San Pedro	Los Angeles	CA	90731-4605	33.72867	-118.29278
San Pedro	Los Angeles	CA	90731-4605	33.72867	-118.29278
Wilmington	Los Angeles	CA	90744-2616	33.79197	-118.2605
Wilmington	Los Angeles	CA	90744-2616	33.79197	-118.2605
Wilmington	Los Angeles	CA	90744-2616	33.79197	-118.2605
Wilmington	Los Angeles	CA	90744-2616	33.79197	-118.2605
Wilmington	Los Angeles	CA	90744-2616	33.79197	-118.2605
Wilmington	Los Angeles	CA	90744-2616	33.79197	-118.2605
Carson	Los Angeles	CA	90745-2745	33.832111	-118.270472
Carson	Los Angeles	CA	90745-2745	33.832111	-118.270472
Carson	Los Angeles	CA	90745-2745	33.832111	-118.270472
Carson	Los Angeles	CA	90745-2745	33.832111	-118.270472
Carson	Los Angeles	CA	90745-2745	33.832111	-118.270472
Carson	Los Angeles	CA	90745-2745	33.832111	-118.270472
San Pedro	Los Angeles	CA	90731	33.735	-118.2921
San Pedro	Los Angeles	CA	90731	33.735	-118.2921
San Pedro	Los Angeles	CA	90731	33.735	-118.2921
San Pedro	Los Angeles	CA	90731	33.735	-118.2921
San Pedro	Los Angeles	CA	90731	33.735	-118.2921
San Pedro	Los Angeles	CA	90731	33.735	-118.2921
Wilmington	Los Angeles	CA	90744	33.78119	-118.26891
Wilmington	Los Angeles	CA	90744	33.77365	-118.26769
Wilmington	Los Angeles	CA	90744	33.76044	-118.26384
Wilmington	Los Angeles	CA	90744	33.7594	-118.2928
Wilmington	Los Angeles	CA	90744	33.75892	-118.28715
Wilmington	Los Angeles	CA	90744	33.77149	-118.27878
Topanga	Los Angeles	CA	90290	34.0373	-118.628766
Topanga	Los Angeles	CA	90290	34.032376	-118.527498
Topanga	Los Angeles	CA	90290	34.039105	-118.543675
Topanga	Los Angeles	CA	90290	34.03597	-118.49867
Topanga	Los Angeles	CA	90290	34.03573	-118.48917
Topanga	Los Angeles	CA	90290	34.03385	-118.49383
				33.7095	-118.29283
				33.714	-118.2878
				33.7233	-118.2995
				33.73613	-118.30849
				33.7445	-118.3098
				33.755	-118.299
Hawthorne	Los Angeles	CA	90250-4142	33.91606	-118.37211
Hawthorne	Los Angeles	CA	90250-4142	33.91606	-118.37211
Hawthorne	Los Angeles	CA	90250-4142	33.91606	-118.37211
Hawthorne	Los Angeles	CA	90250-4142	33.91606	-118.37211

Hawthorne	Los Angeles	CA	90250-4142	33.91606	-118.37211
Hawthorne	Los Angeles	CA	90250-4142	33.91606	-118.37211
Hawthorne	Los Angeles	CA	90250-4406	33.91675	-118.35308
Hawthorne	Los Angeles	CA	90250-4406	33.91675	-118.35308
Hawthorne	Los Angeles	CA	90250-4406	33.91675	-118.35308
Hawthorne	Los Angeles	CA	90250-4406	33.91675	-118.35308
Hawthorne	Los Angeles	CA	90250-4406	33.91675	-118.35308
Hawthorne	Los Angeles	CA	90250-4406	33.91675	-118.35308
Hawthorne	Los Angeles	CA	90250-4406	33.91675	-118.35308
Gardena	Los Angeles	CA	90247-3758	33.88531	-118.30883
Gardena	Los Angeles	CA	90247-3758	33.88531	-118.30883
Gardena	Los Angeles	CA	90247-3758	33.88531	-118.30883
Gardena	Los Angeles	CA	90247-3758	33.88531	-118.30883
Gardena	Los Angeles	CA	90247-3758	33.88531	-118.30883
Gardena	Los Angeles	CA	90247-3758	33.88531	-118.30883
Torrance	Los Angeles	CA	90504-5229	33.86401	-118.32297
Torrance	Los Angeles	CA	90504-5229	33.86401	-118.32297
Torrance	Los Angeles	CA	90504-5229	33.86401	-118.32297
Torrance	Los Angeles	CA	90504-5229	33.86401	-118.32297
Torrance	Los Angeles	CA	90504-5229	33.86401	-118.32297
Torrance	Los Angeles	CA	90504-5229	33.86401	-118.32297
Gardena	Los Angeles	CA	90248-4319	33.85905	-118.30575
Gardena	Los Angeles	CA	90248-4319	33.85905	-118.30575
Gardena	Los Angeles	CA	90248-4319	33.85905	-118.30575
Gardena	Los Angeles	CA	90248-4319	33.85905	-118.30575
Gardena	Los Angeles	CA	90248-4319	33.85905	-118.30575
Gardena	Los Angeles	CA	90248-4319	33.85905	-118.30575
Torrance	Los Angeles	CA	90501-1485	33.84358	-118.32199
Torrance	Los Angeles	CA	90501-1485	33.84358	-118.32199
Torrance	Los Angeles	CA	90501-1485	33.84358	-118.32199
Torrance	Los Angeles	CA	90501-1485	33.84358	-118.32199
Torrance	Los Angeles	CA	90501-1485	33.84358	-118.32199
Torrance	Los Angeles	CA	90501-1485	33.84358	-118.32199
Torrance	Los Angeles	CA	90501-3311	33.830586	-118.327914
Torrance	Los Angeles	CA	90501-3311	33.830586	-118.327914
Torrance	Los Angeles	CA	90501-3311	33.830586	-118.327914
Torrance	Los Angeles	CA	90501-3311	33.830586	-118.327914
Torrance	Los Angeles	CA	90501-3311	33.830586	-118.327914
Torrance	Los Angeles	CA	90501-3311	33.830586	-118.327914
Hawthorne	Los Angeles	CA	90250-5346	33.91453	-118.33361
Hawthorne	Los Angeles	CA	90250-5346	33.91453	-118.33361
Hawthorne	Los Angeles	CA	90250-5346	33.91453	-118.33361
Hawthorne	Los Angeles	CA	90250-5346	33.91453	-118.33361
Hawthorne	Los Angeles	CA	90250-5346	33.91453	-118.33361
Hawthorne	Los Angeles	CA	90250-5346	33.91453	-118.33361
Harbor City	Los Angeles	CA	90710-1604	33.80586	-118.28897
Harbor City	Los Angeles	CA	90710-1604	33.80586	-118.28897
Harbor City	Los Angeles	CA	90710-1604	33.80586	-118.28897

Harbor City	Los Angeles	CA	90710-1604	33.80586	-118.28897
Harbor City	Los Angeles	CA	90710-1604	33.80586	-118.28897
Harbor City	Los Angeles	CA	90710-1604	33.80586	-118.28897
Carson	Los Angeles	CA	90746-3317	33.843097	-118.26363
Carson	Los Angeles	CA	90746-3317	33.843097	-118.26363
Carson	Los Angeles	CA	90746-3317	33.843097	-118.26363
Carson	Los Angeles	CA	90746-3317	33.843097	-118.26363
Carson	Los Angeles	CA	90746-3317	33.843097	-118.26363
Carson	Los Angeles	CA	90746-3317	33.843097	-118.26363
Torrance	Los Angeles	CA	90502-1351	33.848292	-118.287242
Torrance	Los Angeles	CA	90502-1351	33.848292	-118.287242
Torrance	Los Angeles	CA	90502-1351	33.848292	-118.287242
Torrance	Los Angeles	CA	90502-1351	33.848292	-118.287242
Torrance	Los Angeles	CA	90502-1351	33.848292	-118.287242
Torrance	Los Angeles	CA	90502-1351	33.848292	-118.287242
Hawthorne	Los Angeles	CA	90250-7817	33.90319	-118.32714
Hawthorne	Los Angeles	CA	90250-7817	33.90319	-118.32714
Hawthorne	Los Angeles	CA	90250-7817	33.90319	-118.32714
Hawthorne	Los Angeles	CA	90250-7817	33.90319	-118.32714
Hawthorne	Los Angeles	CA	90250-7817	33.90319	-118.32714
Hawthorne	Los Angeles	CA	90250-7817	33.90319	-118.32714
Lawndale	Los Angeles	CA	90260-1581	33.89858	-118.35303
Lawndale	Los Angeles	CA	90260-1581	33.89858	-118.35303
Lawndale	Los Angeles	CA	90260-1581	33.89858	-118.35303
Lawndale	Los Angeles	CA	90260-1581	33.89858	-118.35303
Lawndale	Los Angeles	CA	90260-1581	33.89858	-118.35303
Lawndale	Los Angeles	CA	90260-1581	33.89858	-118.35303
Hawthorne	Los Angeles	CA	90260	33.89583	-118.37108
Hawthorne	Los Angeles	CA	90260	33.89583	-118.37108
Hawthorne	Los Angeles	CA	90260	33.89583	-118.37108
Hawthorne	Los Angeles	CA	90260	33.89583	-118.37108
Hawthorne	Los Angeles	CA	90260	33.89583	-118.37108
Hawthorne	Los Angeles	CA	90260	33.89583	-118.37108
Lawndale	Los Angeles	CA	90260-2665	33.88603	-118.353
Lawndale	Los Angeles	CA	90260-2665	33.88603	-118.353
Lawndale	Los Angeles	CA	90260-2665	33.88603	-118.353
Lawndale	Los Angeles	CA	90260-2665	33.88603	-118.353
Lawndale	Los Angeles	CA	90260-2665	33.88603	-118.353
Lawndale	Los Angeles	CA	90260-2665	33.88603	-118.353
Torrance	Los Angeles	CA	90504-5512	33.85704	-118.34959
Torrance	Los Angeles	CA	90504-5512	33.85704	-118.34959
Torrance	Los Angeles	CA	90504-5512	33.85704	-118.34959
Torrance	Los Angeles	CA	90504-5512	33.85704	-118.34959
Torrance	Los Angeles	CA	90504-5512	33.85704	-118.34959
Torrance	Los Angeles	CA	90504-5512	33.85704	-118.34959
Torrance	Los Angeles	CA	90501-5229	33.81199	-118.33099
Torrance	Los Angeles	CA	90501-5229	33.81199	-118.33099

Torrance	Los Angeles	CA	90501-5229	33.81199	-118.33099
Torrance	Los Angeles	CA	90501-5229	33.81199	-118.33099
Torrance	Los Angeles	CA	90501-5229	33.81199	-118.33099
Torrance	Los Angeles	CA	90501-5229	33.81199	-118.33099
Lomita	Los Angeles	CA	90717-2647	33.79	-118.31333
Lomita	Los Angeles	CA	90717-2647	33.79	-118.31333
Lomita	Los Angeles	CA	90717-2647	33.79	-118.31333
Lomita	Los Angeles	CA	90717-2647	33.79	-118.31333
Lomita	Los Angeles	CA	90717-2647	33.79	-118.31333
Lomita	Los Angeles	CA	90717-2647	33.79	-118.31333
Inglewood	Los Angeles	CA	90304-1109	33.93208	-118.36972
Inglewood	Los Angeles	CA	90304-1109	33.93208	-118.36972
Inglewood	Los Angeles	CA	90304-1109	33.93208	-118.36972
Inglewood	Los Angeles	CA	90304-1109	33.93208	-118.36972
Inglewood	Los Angeles	CA	90304-1109	33.93208	-118.36972
Inglewood	Los Angeles	CA	90304-1109	33.93208	-118.36972
Los Angeles	Los Angeles	CA	90045-3807	33.9598	-118.39619
Los Angeles	Los Angeles	CA	90045-3807	33.9598	-118.39619
Los Angeles	Los Angeles	CA	90045-3807	33.9598	-118.39619
Torrance	Los Angeles	CA	90278-3411	33.869278	-118.352167
Torrance	Los Angeles	CA	90278-3411	33.869278	-118.352167
Torrance	Los Angeles	CA	90278-3411	33.869278	-118.352167
Torrance	Los Angeles	CA	90278-3411	33.869278	-118.352167
Torrance	Los Angeles	CA	90278-3411	33.869278	-118.352167
Torrance	Los Angeles	CA	90278-3411	33.869278	-118.352167
Torrance	Los Angeles	CA	90503-2169	33.848389	-118.361444
Torrance	Los Angeles	CA	90503-2169	33.848389	-118.361444
Torrance	Los Angeles	CA	90503-2169	33.848389	-118.361444
Torrance	Los Angeles	CA	90503-4802	33.83795	-118.34797
Torrance	Los Angeles	CA	90503-4802	33.83795	-118.34797
Torrance	Los Angeles	CA	90503-4802	33.83795	-118.34797
Torrance	Los Angeles	CA	90505-2413	33.824875	-118.351844
Torrance	Los Angeles	CA	90505-2413	33.824875	-118.351844
Torrance	Los Angeles	CA	90505-2413	33.824875	-118.351844
Torrance	Los Angeles	CA	90505-6658	33.80219	-118.34522
Torrance	Los Angeles	CA	90505-6658	33.80219	-118.34522
Torrance	Los Angeles	CA	90505-6658	33.80219	-118.34522
Torrance	Los Angeles	CA	90505-7001	33.79325	-118.333639
Torrance	Los Angeles	CA	90505-7001	33.79325	-118.333639
Torrance	Los Angeles	CA	90505-7001	33.79325	-118.333639
Harbor City	Los Angeles	CA	90710-3643	33.77997	-118.30908
Harbor City	Los Angeles	CA	90710-3643	33.77997	-118.30908
Harbor City	Los Angeles	CA	90710-3643	33.77997	-118.30908
Inglewood	Los Angeles	CA	90302-2507	33.977027	-118.345972
Inglewood	Los Angeles	CA	90302-2507	33.977027	-118.345972
Inglewood	Los Angeles	CA	90302-2507	33.977027	-118.345972
El Segundo	Los Angeles	CA	90245	33.924169	-118.39855

El Segundo	Los Angeles	CA	90245	33.924169	-118.39855
El Segundo	Los Angeles	CA	90245	33.924169	-118.39855
El Segundo	Los Angeles	CA	90245	33.924169	-118.39855
El Segundo	Los Angeles	CA	90245	33.924169	-118.39855
El Segundo	Los Angeles	CA	90245	33.924169	-118.39855
Los Angeles	Los Angeles	CA	90045-4246	33.959167	-118.385
Los Angeles	Los Angeles	CA	90045-4246	33.959167	-118.385
Los Angeles	Los Angeles	CA	90045-4246	33.959167	-118.385
Manhattan Beach	Los Angeles	CA	90266-2477	33.901583	-118.392278
Manhattan Beach	Los Angeles	CA	90266-2477	33.901583	-118.392278
Manhattan Beach	Los Angeles	CA	90266-2477	33.901583	-118.392278
Redondo Beach	Los Angeles	CA	90278-5444	33.858556	-118.36106
Redondo Beach	Los Angeles	CA	90278-5444	33.858556	-118.36106
Redondo Beach	Los Angeles	CA	90278-5444	33.858556	-118.36106
Harbor City	Los Angeles	CA	90710-1310	33.807888	-118.306834
Harbor City	Los Angeles	CA	90710-1310	33.807888	-118.306834
Harbor City	Los Angeles	CA	90710-1310	33.807888	-118.306834
Harbor city	Los Angeles	CA	90710-2912	33.79414	-118.2985
Harbor city	Los Angeles	CA	90710-2912	33.79414	-118.2985
Harbor city	Los Angeles	CA	90710-2912	33.79414	-118.2985
Harbor city	Los Angeles	CA	90710-2912	33.79414	-118.2985
Harbor city	Los Angeles	CA	90710-2912	33.79414	-118.2985
Harbor city	Los Angeles	CA	90710-2912	33.79414	-118.2985
Harbor city	Los Angeles	CA	90710-2912	33.79414	-118.2985
Hawthorne	Los Angeles	CA	90250-2381	33.929361	-118.353278
Hawthorne	Los Angeles	CA	90250-2381	33.929361	-118.353278
Hawthorne	Los Angeles	CA	90250-2381	33.929361	-118.353278
Hawthorne	Los Angeles	CA	90250-2381	33.929361	-118.353278
Hawthorne	Los Angeles	CA	90250-2381	33.929361	-118.353278
Hawthorne	Los Angeles	CA	90250-2381	33.929361	-118.353278
Hawthorne	Los Angeles	CA	90250-6066	33.90986	-118.34411
Hawthorne	Los Angeles	CA	90250-6066	33.90986	-118.34411
Hawthorne	Los Angeles	CA	90250-6066	33.90986	-118.34411
Hawthorne	Los Angeles	CA	90250-6066	33.90986	-118.34411
Hawthorne	Los Angeles	CA	90250-6066	33.90986	-118.34411
Hawthorne	Los Angeles	CA	90250-6066	33.90986	-118.34411
Bell	Los Angeles	CA	90201	33.975435	-118.1704
Bell	Los Angeles	CA	90201	33.975435	-118.1704
Bell	Los Angeles	CA	90201	33.975435	-118.1704
Bell	Los Angeles	CA	90201	33.975435	-118.1704
Bell	Los Angeles	CA	90201	33.975435	-118.1704
Bell	Los Angeles	CA	90201	33.975435	-118.1704
Los Angeles	Los Angeles	CA	90056	34.01318	-118.3455
Los Angeles	Los Angeles	CA	90056	34.00064	-118.3558
Los Angeles	Los Angeles	CA	90056	34.00886	-118.35787
Los Angeles	Los Angeles	CA	90056	34.004363	-118.3731
Los Angeles	Los Angeles	CA	90056	33.98699	-118.36749
Los Angeles	Los Angeles	CA	90056	33.99859	-118.36602

Los Angeles	Los Angeles	Ca	90056	33.971111	-118.385833
Los Angeles	Los Angeles	Ca	90056	33.97442	-118.38928
Los Angeles	Los Angeles	Ca	90056	33.97654	-118.38194
Los Angeles	Los Angeles	Ca	90056	33.98046	-118.376
Los Angeles	Los Angeles	Ca	90056	33.98885	-118.37553
Los Angeles	Los Angeles	Ca	90056	33.98203	-118.37206
Los Angeles	Los Angeles	CA	90056	33.95976	-118.37713
Los Angeles	Los Angeles	CA	90056	33.95704	-118.37178
Los Angeles	Los Angeles	CA	90056	33.95551	-118.35801
Los Angeles	Los Angeles	CA	90056	33.98068	-118.35915
Los Angeles	Los Angeles	CA	90056	33.97471	-118.35469
Los Angeles	Los Angeles	CA	90056	33.9772	-118.36407
Manhattan	Los Angeles	CA	90266	33.90761	-118.38162
Manhattan	Los Angeles	CA	90266	33.92228	-118.41367
Manhattan	Los Angeles	CA	90266	33.9299	-118.41345
Manhattan	Los Angeles	CA	90266	33.93074	-118.43311
Manhattan	Los Angeles	CA	90266	33.93156	-118.42389
Manhattan	Los Angeles	CA	90266	33.92504	-118.42337
Manhattan	Los Angeles	CA	90266	33.919445	-118.42889
Manhattan	Los Angeles	CA	90266	33.91795	-118.40674
Manhattan	Los Angeles	CA	90266	33.89961	-118.4173
Manhattan	Los Angeles	CA	90266	33.893612	-118.416112
Manhattan	Los Angeles	CA	90266	33.89099	-118.4004
Manhattan	Los Angeles	CA	90266	33.88082	-118.40701
Manhattan Beach	Los Angeles	CA	90266	33.88379	-118.37875
Manhattan Beach	Los Angeles	CA	90266	33.88027	-118.36997
Manhattan Beach	Los Angeles	CA	90266	33.87268	-118.361
Manhattan	Los Angeles	CA	90266	33.87601	-118.39624
Manhattan	Los Angeles	CA	90266	33.859723	-118.395556
Manhattan	Los Angeles	CA	90266	33.85288	-118.39721
Manhattan	Los Angeles	CA	90266	33.83298	-118.36905
Manhattan	Los Angeles	CA	90266	33.8228	-118.3698
Manhattan	Los Angeles	CA	90266	33.82887	-118.3885
Manhattan Beach	Los Angeles	CA	90266	33.85684	-118.38506
Manhattan Beach	Los Angeles	CA	90266	33.84362	-118.39188
Manhattan Beach	Los Angeles	CA	90266	33.84081	-118.36672
Manhattan Beach	Los Angeles	CA	90266	33.8336	-118.3613
Manhattan Beach	Los Angeles	CA	90266	33.81493	-118.36199
Manhattan Beach	Los Angeles	CA	90266	33.815556	-118.349917
Manhattan Beach	Los Angeles	CA	90266	33.86916	-118.38442
Manhattan Beach	Los Angeles	CA	90266	33.86577	-118.3791
Manhattan Beach	Los Angeles	CA	90266	33.86264	-118.38114
Manhattan Beach	Los Angeles	CA	90266	33.83317	-118.37977
Manhattan Beach	Los Angeles	CA	90266	33.83866	-118.3764
Manhattan Beach	Los Angeles	CA	90266	33.8431	-118.35311
Rancho Palos Verdes	Los Angeles	CA	90275	33.77383	-118.33998
Rancho Palos Verdes	Los Angeles	CA	90275	33.772	-118.334

Rancho Palos Verdes	Los Angeles	CA	90275	33.7747	-118.322
South Gate	Los Angeles	CA	90280	33.94375	-118.207
South Gate	Los Angeles	CA	90280	33.94375	-118.207
South Gate	Los Angeles	CA	90280	33.94375	-118.207
South Gate	Los Angeles	CA	90280	33.94375	-118.207
South Gate	Los Angeles	CA	90280	33.94375	-118.207
South Gate	Los Angeles	CA	90280	33.94375	-118.207
Los Angeles	Los Angeles	CA	90059-1831	33.92978	-118.2465
Los Angeles	Los Angeles	CA	90059-1831	33.92978	-118.2465
Los Angeles	Los Angeles	CA	90059-1831	33.92978	-118.2465
Los Angeles	Los Angeles	CA	90059-1831	33.92978	-118.2465
Los Angeles	Los Angeles	CA	90059-1831	33.92978	-118.2465
Los Angeles	Los Angeles	CA	90059-1831	33.92978	-118.2465
Los Angeles	Los Angeles	CA	90003-3327	33.96072	-118.27989
Los Angeles	Los Angeles	CA	90003-3327	33.96072	-118.27989
Los Angeles	Los Angeles	CA	90003-3327	33.96072	-118.27989
Los Angeles	Los Angeles	CA	90003-3327	33.96072	-118.27989
Los Angeles	Los Angeles	CA	90003-3327	33.96072	-118.27989
Los Angeles	Los Angeles	CA	90003-3327	33.96072	-118.27989
Rancho Palos	Los Angeles	CA	90275	33.7855	-118.357
Rancho Palos	Los Angeles	CA	90275	33.7854	-118.345
Rancho Palos	Los Angeles	CA	90275	33.77621	-118.34353
Rancho Palos	Los Angeles	CA	90275	33.79664	-118.36713
Rancho Palos	Los Angeles	CA	90275	33.7908	-118.36
Rancho Palos	Los Angeles	CA	90275	33.79067	-118.35433
Gardena	Los Angeles	CA	90248-1519	33.91142	-118.28519
Gardena	Los Angeles	CA	90248-1519	33.91142	-118.28519
Gardena	Los Angeles	CA	90248-1519	33.91142	-118.28519
Gardena	Los Angeles	CA	90248-1519	33.91142	-118.28519
Gardena	Los Angeles	CA	90248-1519	33.91142	-118.28519
Gardena	Los Angeles	CA	90248-1519	33.91142	-118.28519
Gardena	Los Angeles	CA	90249	33.902333	-118.31153
Gardena	Los Angeles	CA	90249	33.902333	-118.31153
Gardena	Los Angeles	CA	90249	33.902333	-118.31153
Gardena	Los Angeles	CA	90249	33.902333	-118.31153
Gardena	Los Angeles	CA	90249	33.902333	-118.31153
Rancho Palos	Los Angeles	CA	90275	33.8026	-118.3721
Rancho Palos	Los Angeles	CA	90275	33.7785	-118.3707
Rancho Palos	Los Angeles	CA	90275	33.78063	-118.38806
Rancho Palos	Los Angeles	CA	90275	33.7614	-118.394
Rancho Palos	Los Angeles	CA	90275	33.76271	-118.37017
Rancho Palos	Los Angeles	CA	90275	33.76836	-118.36507
Los Angeles	Los Angeles	CA	90056-1639	33.99798	-118.34983
Los Angeles	Los Angeles	CA	90056-1639	33.98836	-118.35398
Vernon	Los Angeles	CA	90058-1712	33.98155	-118.23631
Vernon	Los Angeles	CA	90058-1712	33.97361	-118.24453

Vernon	Los Angeles	CA	90058-1712	33.97849	-118.21191
Vernon	Los Angeles	CA	90058-1712	33.94188	-118.22029
Vernon	Los Angeles	CA	90058-1712	33.93749	-118.21528
Vernon	Los Angeles	CA	90058-1712	33.93254	-118.23631
Vernon	Los Angeles	CA	90058-1712	33.98525	-118.29203
Vernon	Los Angeles	CA	90058-1712	34.01433	-118.26769
Vernon	Los Angeles	CA	90058-1712	34.02364	-118.26315
Vernon	Los Angeles	CA	90058-1712	34.00304	-118.28719
Vernon	Los Angeles	CA	90058-1712	33.9338	-118.25915
Vernon	Los Angeles	CA	90058-1712	33.9293	-118.26216
Los Angeles	Los Angeles	CA	90047-5006	33.927889	-118.309497
Los Angeles	Los Angeles	CA	90047-5006	33.927889	-118.309497
Los Angeles	Los Angeles	CA	90047-5006	33.927889	-118.309497
Los Angeles	Los Angeles	CA	90047-5006	33.927889	-118.309497
Los Angeles	Los Angeles	CA	90047-5006	33.927889	-118.309497
Los Angeles	Los Angeles	CA	90047-5006	33.927889	-118.309497
Hawthorne	Los Angeles	CA	90250-3367	33.91878	-118.31883
Hawthorne	Los Angeles	CA	90250-3367	33.91878	-118.31883
Hawthorne	Los Angeles	CA	90250-3367	33.91878	-118.31883
Hawthorne	Los Angeles	CA	90250-3367	33.91878	-118.31883
Hawthorne	Los Angeles	CA	90250-3367	33.91878	-118.31883
Hawthorne	Los Angeles	CA	90250-3367	33.91878	-118.31883
Carson	Los Angeles	CA	90746-1045	33.879639	-118.26425
Carson	Los Angeles	CA	90746-1045	33.879639	-118.26425
Carson	Los Angeles	CA	90746-1045	33.879639	-118.26425
Carson	Los Angeles	CA	90746-1045	33.879639	-118.26425
Carson	Los Angeles	CA	90746-1045	33.879639	-118.26425
Carson	Los Angeles	CA	90746-1045	33.879639	-118.26425
Los Angeles	Los Angeles	CA	90248-3400	33.87083	-118.28406
Los Angeles	Los Angeles	CA	90248-3400	33.87083	-118.28406
Los Angeles	Los Angeles	CA	90248-3400	33.87083	-118.28406
Los Angeles	Los Angeles	CA	90248-3400	33.87083	-118.28406
Los Angeles	Los Angeles	CA	90248-3400	33.87083	-118.28406
Los Angeles	Los Angeles	CA	90248-3400	33.87083	-118.28406
Gardena	Los Angeles	CA	90248-3222	33.870889	-118.308889
Gardena	Los Angeles	CA	90248-3222	33.870889	-118.308889
Gardena	Los Angeles	CA	90248-3222	33.870889	-118.308889
Gardena	Los Angeles	CA	90248-3222	33.870889	-118.308889
Gardena	Los Angeles	CA	90248-3222	33.870889	-118.308889
Gardena	Los Angeles	CA	90248-3222	33.870889	-118.308889
Torrance	Los Angeles	CA	90501-1124	33.849497	-118.312128
Torrance	Los Angeles	CA	90501-1124	33.849497	-118.312128
Torrance	Los Angeles	CA	90501-1124	33.849497	-118.312128
Torrance	Los Angeles	CA	90501-1124	33.849497	-118.312128
Torrance	Los Angeles	CA	90501-1124	33.849497	-118.312128
Torrance	Los Angeles	CA	90501-1124	33.849497	-118.312128
Carson	Los Angeles	CA	90746-1966	33.859214	-118.264394

Carson	Los Angeles	CA	90746-1966	33.859214	-118.264394
Carson	Los Angeles	CA	90746-1966	33.859214	-118.264394
Carson	Los Angeles	CA	90746-1966	33.859214	-118.264394
Carson	Los Angeles	CA	90746-1966	33.859214	-118.264394
Carson	Los Angeles	CA	90746-1966	33.859214	-118.264394
Torrance	Los Angeles	CA	90502-2106	33.83247	-118.28889
Torrance	Los Angeles	CA	90502-2106	33.83247	-118.28889
Torrance	Los Angeles	CA	90502-2106	33.83247	-118.28889
Torrance	Los Angeles	CA	90502-2106	33.83247	-118.28889
Torrance	Los Angeles	CA	90502-2106	33.83247	-118.28889
Torrance	Los Angeles	CA	90502-2106	33.83247	-118.28889
Torrance	Los Angeles	CA	90501-3700	33.82956	-118.31089
Torrance	Los Angeles	CA	90501-3700	33.82956	-118.31089
Torrance	Los Angeles	CA	90501-3700	33.82956	-118.31089
Torrance	Los Angeles	CA	90501-3700	33.82956	-118.31089
Torrance	Los Angeles	CA	90501-3700	33.82956	-118.31089
Torrance	Los Angeles	CA	90501-3700	33.82956	-118.31089
Torrance	Los Angeles	CA	90501-3700	33.82956	-118.31089
Torrance	Los Angeles	CA	90501-5124	33.819306	-118.309222
Torrance	Los Angeles	CA	90501-5124	33.819306	-118.309222
Torrance	Los Angeles	CA	90501-5124	33.819306	-118.309222
Torrance	Los Angeles	CA	90501-5124	33.819306	-118.309222
Torrance	Los Angeles	CA	90501-5124	33.819306	-118.309222
Torrance	Los Angeles	CA	90501-5124	33.819306	-118.309222
Torrance	Los Angeles	CA	90501-5124	33.819306	-118.309222
Torrance	Los Angeles	CA	90503-2600	33.84575	-118.33953
Torrance	Los Angeles	CA	90503-2600	33.84575	-118.33953
Torrance	Los Angeles	CA	90503-2600	33.84575	-118.33953
Torrance	Los Angeles	CA	90503-2600	33.84575	-118.33953
Torrance	Los Angeles	CA	90503-2600	33.84575	-118.33953
Torrance	Los Angeles	CA	90503-2600	33.84575	-118.33953
Torrance	Los Angeles	CA	90503-2600	33.84575	-118.33953
Torrance	Los Angeles	CA	90248-4412	33.85722	-118.28839
Torrance	Los Angeles	CA	90248-4412	33.85722	-118.28839
Torrance	Los Angeles	CA	90248-4412	33.85722	-118.28839
Torrance	Los Angeles	CA	90248-4412	33.85722	-118.28839
Torrance	Los Angeles	CA	90248-4412	33.85722	-118.28839
Torrance	Los Angeles	CA	90248-4412	33.85722	-118.28839
Torrance	Los Angeles	CA	90504-3818	33.86951	-118.34061
Torrance	Los Angeles	CA	90504-3818	33.86951	-118.34061
Torrance	Los Angeles	CA	90504-3818	33.86951	-118.34061
Torrance	Los Angeles	CA	90504-3818	33.86951	-118.34061
Torrance	Los Angeles	CA	90504-3818	33.86951	-118.34061
Torrance	Los Angeles	CA	90504-3818	33.86951	-118.34061
Compton	Los Angeles	CA	90220	33.92364	-118.25576
Compton	Los Angeles	CA	90220	33.92257	-118.26974
Compton	Los Angeles	CA	90220	33.90677	-118.27617
				33.92391	-118.3006
				33.92659	-118.28934
				33.92744	-118.28328

				33.93736	-118.26643
				33.9338	-118.25915
				33.9293	-118.26216
Los Angeles	Los Angeles	CA	90003	33.94953	-118.27789
Los Angeles	Los Angeles	CA	90003	33.94953	-118.27789
Los Angeles	Los Angeles	CA	90003	33.94953	-118.27789
Los Angeles	Los Angeles	CA	90003	33.94953	-118.27789
Los Angeles	Los Angeles	CA	90003	33.94953	-118.27789
Los Angeles	Los Angeles	CA	90003	33.94953	-118.27789
Los Angeles	Los Angeles	CA	90047-5423	33.960147	-118.300936
Los Angeles	Los Angeles	CA	90047-5423	33.960147	-118.300936
Los Angeles	Los Angeles	CA	90047-5423	33.960147	-118.300936
Los Angeles	Los Angeles	CA	90047-5423	33.960147	-118.300936
Los Angeles	Los Angeles	CA	90047-5423	33.960147	-118.300936
Los Angeles	Los Angeles	CA	90047-5423	33.960147	-118.300936
Los Angeles	Los Angeles	CA	90044	33.96558	-118.292
Los Angeles	Los Angeles	CA	90044	33.96558	-118.292
Los Angeles	Los Angeles	CA	90044	33.96558	-118.292
Los Angeles	Los Angeles	CA	90044	33.96558	-118.292
Los Angeles	Los Angeles	CA	90044	33.96558	-118.292
Los Angeles	Los Angeles	CA	90044	33.96558	-118.292
Los Angeles	Los Angeles	CA	90047-2123	33.97431	-118.3104
Los Angeles	Los Angeles	CA	90047-2123	33.97431	-118.3104
Los Angeles	Los Angeles	CA	90047-2123	33.97431	-118.3104
Los Angeles	Los Angeles	CA	90047-2123	33.97431	-118.3104
Los Angeles	Los Angeles	CA	90047-2123	33.97431	-118.3104
Los Angeles	Los Angeles	CA	90047-2123	33.97431	-118.3104
Los Angeles	Los Angeles	CA	90003-2229	33.9733	-118.265653
Los Angeles	Los Angeles	CA	90003-2229	33.9733	-118.265653
Los Angeles	Los Angeles	CA	90003-2229	33.9733	-118.265653
Los Angeles	Los Angeles	CA	90003-2229	33.9733	-118.265653
Los Angeles	Los Angeles	CA	90003-2229	33.9733	-118.265653
Los Angeles	Los Angeles	CA	90003-2229	33.9733	-118.265653
Vernon	Los Angeles	CA	90058	33.98348	-118.18583
Vernon	Los Angeles	CA	90058	33.9826	-118.1944
Vernon	Los Angeles	CA	90058	33.98826	-118.19873
Vernon	Los Angeles	CA	90058	33.98958	-118.2127
Vernon	Los Angeles	CA	90058	33.9724	-118.21219
Vernon	Los Angeles	CA	90058	33.9716	-118.20374
Vernon	Los Angeles	CA	90058	33.96594	-118.19466
Vernon	Los Angeles	CA	90058	33.96405	-118.20757
Vernon	Los Angeles	CA	90058	33.94463	-118.23312
Vernon	Los Angeles	CA	90058	33.94658	-118.24611
Vernon	Los Angeles	CA	90058	33.93788	-118.24619
Vernon	Los Angeles	CA	90058	33.9458	-118.25858
Vernon	Los Angeles	CA	90058	34.0112	-118.26088
Vernon	Los Angeles	CA	90058	33.9949	-118.26512

Vernon	Los Angeles	CA	90058	33.99171	-118.25656
Vernon	Los Angeles	CA	90058	33.9994	-118.26956
Vernon	Los Angeles	CA	90058	34.00854	-118.26952
Vernon	Los Angeles	CA	90058	33.9894	-118.26512
Vernon	Los Angeles	CA	90058	33.97188	-118.27385
Vernon	Los Angeles	CA	90058	33.9675	-118.26084
Vernon	Los Angeles	CA	90058	33.95149	-118.25501
Vernon	Los Angeles	CA	90058	33.95818	-118.2488
Vernon	Los Angeles	CA	90058	33.97504	-118.28135
Vernon	Los Angeles	CA	90058	33.96413	-118.28281
Vernon	Los Angeles	CA	90058	34.01111	-118.24932
Vernon	Los Angeles	CA	90058	34.00671	-118.25364
Vernon	Los Angeles	CA	90058	33.99975	-118.25198
Vernon	Los Angeles	CA	90058	34.00397	-118.24371
Vernon	Los Angeles	CA	90058	33.99832	-118.23029
Vernon	Los Angeles	CA	90058	33.99477	-118.25206
Vernon	Los Angeles	CA	90058	33.99428	-118.28004
Vernon	Los Angeles	CA	90058	33.95521	-118.27879
Vernon	Los Angeles	CA	90058	33.98642	-118.27998
Vernon	Los Angeles	CA	90058	33.97708	-118.274
Vernon	Los Angeles	CA	90058	33.96699	-118.27812
Vernon	Los Angeles	CA	90058	33.98495	-118.27173
Vernon	Los Angeles	CA	90058	33.98207	-118.26504
Vernon	Los Angeles	CA	90058	33.98414	-118.25631
Vernon	Los Angeles	CA	90058	33.97867	-118.25629
Vernon	Los Angeles	CA	90058	33.98006	-118.24463
Vernon	Los Angeles	CA	90058	33.97406	-118.23948
Vernon	Los Angeles	CA	90058	33.97255	-118.25036
Vernon	Los Angeles	CA	90058	33.98451	-118.33587
Vernon	Los Angeles	CA	90058	33.98539	-118.32596
Vernon	Los Angeles	CA	90058	33.97837	-118.32115
Vernon	Los Angeles	CA	90058	33.9389	-118.23177
Vernon	Los Angeles	CA	90058	33.97817	-118.30035
Vernon	Los Angeles	CA	90058	33.97473	-118.29097
Vernon	Los Angeles	CA	90058	34.0032	-118.29368
Vernon	Los Angeles	CA	90058	33.99886	-118.29143
Vernon	Los Angeles	CA	90058	33.9964	-118.29555
Vernon	Los Angeles	CA	90058	33.98101	-118.28698
Vernon	Los Angeles	CA	90058	33.9617	-118.27377
Vernon	Los Angeles	CA	90058	33.96828	-118.28809
Huntington Park	Los Angeles	CA	90255	33.97487	-118.22514
Huntington Park	Los Angeles	CA	90255	33.97487	-118.22514
Huntington Park	Los Angeles	CA	90255	33.97487	-118.22514
Huntington Park	Los Angeles	CA	90255	33.97487	-118.22514
Huntington Park	Los Angeles	CA	90255	33.97487	-118.22514
Huntington Park	Los Angeles	CA	90255	33.97487	-118.22514
Pico Rivera	Los Angeles	CA	90660	33.94938	-118.11427

Pico Rivera	Los Angeles	CA	90660	33.94374	-118.11905
Pico Rivera	Los Angeles	CA	90660	33.93249	-118.12283
Pico Rivera	Los Angeles	CA	90660	33.96731	-118.1576
Pico Rivera	Los Angeles	CA	90660	33.9644	-118.15748
Pico Rivera	Los Angeles	CA	90660	33.9616	-118.16548
Hawthorne	Los Angeles	CA	90250	33.93087	-118.29395
Hawthorne	Los Angeles	CA	90250	33.94098	-118.27667
Hawthorne	Los Angeles	CA	90250	33.9528	-118.28664
Hawthorne	Los Angeles	CA	90250	33.95962	-118.28805
Hawthorne	Los Angeles	CA	90250	33.93374	-118.27811
Hawthorne	Los Angeles	CA	90250	33.94575	-118.27345
Hawthorne	Los Angeles	CA	90250	33.94079	-118.28946
Hawthorne	Los Angeles	CA	90250	33.93737	-118.29647
Hawthorne	Los Angeles	CA	90250	33.933334	-118.30472
Hawthorne	Los Angeles	CA	90250	33.9401	-118.30891
Hawthorne	Los Angeles	CA	90250	33.94391	-118.30015
Hawthorne	Los Angeles	CA	90250	33.95326	-118.29599
Hawthorne	Los Angeles	CA	90250	33.95774	-118.31401
Hawthorne	Los Angeles	CA	90250	33.95106	-118.30852
Hawthorne	Los Angeles	CA	90250	33.9528	-118.31612
Hawthorne	Los Angeles	CA	90250	33.9468	-118.30739
Hawthorne	Los Angeles	CA	90250	33.96225	-118.31766
Hawthorne	Los Angeles	CA	90250	33.94395	-118.31478
Hawthorne	Los Angeles	CA	90250	33.93933	-118.34331
Hawthorne	Los Angeles	CA	90250	33.93577	-118.33762
Hawthorne	Los Angeles	CA	90250	33.93085	-118.3216
Hawthorne	Los Angeles	CA	90250	33.94713	-118.32044
Hawthorne	Los Angeles	CA	90250	33.94606	-118.34961
Hawthorne		CA	90250	33.92359	-118.36181
Hawthorne		CA	90250	33.92728	-118.35602
Hawthorne		CA	90250	33.92725	-118.34935
Hawthorne		CA	90250	33.91453	-118.36078
Hawthorne		CA	90250	33.90594	-118.3641
Hawthorne		CA	90250	33.92261	-118.37434
Hawthorne		CA	90250	33.891112	-118.333056
Hawthorne		CA	90250	33.88	-118.334723
Hawthorne		CA	90250	33.91627	-118.34371
Hawthorne		CA	90250	33.89996	-118.33996
Hawthorne		CA	90250	33.89104	-118.33975
Hawthorne		CA	90250	33.89467	-118.33065
Hawthorne		CA	90250	33.89459	-118.30059
Hawthorne		CA	90250	33.891111	-118.320278
Hawthorne		CA	90250	33.88274	-118.32216
Hawthorne		CA	90250	33.89668	-118.32092
Hawthorne		CA	90250	33.90036	-118.30459
Hawthorne		CA	90250	33.90927	-118.31058
Hawthorne	Los Angeles	CA	90250	33.89267	-118.28323

Hawthorne	Los Angeles	CA	90250	33.887778	-118.291389
Hawthorne	Los Angeles	CA	90250	33.90143	-118.29203
Hawthorne	Los Angeles	CA	90250	33.88196	-118.29561
Hawthorne	Los Angeles	CA	90250	33.90728	-118.29807
Hawthorne	Los Angeles	CA	90250	33.91457	-118.29659
Hawthorne	Los Angeles	CA	90250	33.92072	-118.30026
Hawthorne	Los Angeles	CA	90250	33.92106	-118.29147
Hawthorne	Los Angeles	CA	90250	33.92	-118.28114
Hawthorne	Los Angeles	CA	90250	33.92391	-118.3006
Hawthorne	Los Angeles	CA	90250	33.92659	-118.28934
Hawthorne	Los Angeles	CA	90250	33.92744	-118.28328
Commerce	Los Angeles	CA	90040	33.9958	-118.1448
Commerce	Los Angeles	CA	90040	33.9958	-118.1448
Commerce	Los Angeles	CA	90040	33.9958	-118.1448
Commerce	Los Angeles	CA	90040	33.9958	-118.1448
Commerce	Los Angeles	CA	90040	33.9958	-118.1448
Commerce	Los Angeles	CA	90040	33.9958	-118.1448
Commerce	Los Angeles	CA	90040	33.9958	-118.1448
Montebello	Los Angeles	CA	90640-6006	33.99628	-118.12314
Montebello	Los Angeles	CA	90640-6006	33.99628	-118.12314
Montebello	Los Angeles	CA	90640-6006	33.99628	-118.12314
Montebello	Los Angeles	CA	90640-6006	33.99628	-118.12314
Montebello	Los Angeles	CA	90640-6006	33.99628	-118.12314
Montebello	Los Angeles	CA	90640-6006	33.99628	-118.12314
Montebello	Los Angeles	CA	90640-6006	33.99628	-118.12314
County of Los Angeles (Montebello)	Los Angeles	CA	90022-5351	34.01572	-118.13658
County of Los Angeles (Montebello)	Los Angeles	CA	90022-5351	34.01572	-118.13658
County of Los Angeles (Montebello)	Los Angeles	CA	90022-5351	34.01572	-118.13658
County of Los Angeles (Montebello)	Los Angeles	CA	90022-5351	34.01572	-118.13658
County of Los Angeles (Montebello)	Los Angeles	CA	90022-5351	34.01572	-118.13658
County of Los Angeles (Montebello)	Los Angeles	CA	90022-5351	34.01572	-118.13658
County of Los Angeles (Montebello)	Los Angeles	CA	90022-5351	34.01572	-118.13658
Los Angeles	Los Angeles	CA	90022-4038	34.02031	-118.15547
Los Angeles	Los Angeles	CA	90022-4038	34.02031	-118.15547
Los Angeles	Los Angeles	CA	90022-4038	34.02031	-118.15547
Los Angeles	Los Angeles	CA	90022-4038	34.02031	-118.15547
Los Angeles	Los Angeles	CA	90022-4038	34.02031	-118.15547
Los Angeles	Los Angeles	CA	90022-4038	34.02031	-118.15547
Los Angeles	Los Angeles	CA	90022-4038	34.02031	-118.15547
Commerce	Los Angeles	CA	90040-3813	33.9746	-118.1261
Commerce	Los Angeles	CA	90040-3813	33.9746	-118.1261
Commerce	Los Angeles	CA	90040-3813	33.9746	-118.1261
Montebello	Los Angeles	CA	90640-5110	34.00511	-118.11214
Montebello	Los Angeles	CA	90640-5110	34.00511	-118.11214
Montebello	Los Angeles	CA	90640-5110	34.00511	-118.11214
Montebello	Los Angeles	CA	90640-5110	34.00511	-118.11214
Montebello	Los Angeles	CA	90640-5110	34.00511	-118.11214
Montebello	Los Angeles	CA	90640-5110	34.00511	-118.11214
Pico Rivera	Los Angeles	CA	90660-4304	33.976778	-118.1125
Pico Rivera	Los Angeles	CA	90660-4304	33.976778	-118.1125
Pico Rivera	Los Angeles	CA	90660-4304	33.976778	-118.1125

Montebello	Los Angeles	CA	90640-3056	34.028111	-118.124722
Montebello	Los Angeles	CA	90640-3056	34.028111	-118.124722
Montebello	Los Angeles	CA	90640-3056	34.028111	-118.124722
Montebello	Los Angeles	CA	90640-3056	34.028111	-118.124722
Montebello	Los Angeles	CA	90640-3056	34.028111	-118.124722
Montebello	Los Angeles	CA	90640-3056	34.028111	-118.124722
Pico Rivera	Los Angeles	CA	90660-3839	33.983683	-118.095453
Pico Rivera	Los Angeles	CA	90660-3839	33.983683	-118.095453
Pico Rivera	Los Angeles	CA	90660-3839	33.983683	-118.095453
Pico Rivera	Los Angeles	CA	90660	34.00733	-118.09203
Pico Rivera	Los Angeles	CA	90660	33.99738	-118.08397
Pico Rivera	Los Angeles	CA	90660	34.00288	-118.08625
Pico Rivera	Los Angeles	CA	90660	34.0298	-118.1014
Pico Rivera	Los Angeles	CA	90660	34.01433	-118.10119
Pico Rivera	Los Angeles	CA	90660	34.01945	-118.11422
Monterey Park	Los Angeles	CA	91754-2914	34.0455	-118.1297
Monterey Park	Los Angeles	CA	91754-2914	34.0455	-118.1297
Monterey Park	Los Angeles	CA	91754-2914	34.0455	-118.1297
Monterey Park	Los Angeles	CA	91754-2914	34.0455	-118.1297
Monterey Park	Los Angeles	CA	91754-2914	34.0455	-118.1297
Monterey Park	Los Angeles	CA	91754-2914	34.0455	-118.1297
Monterey Park	Los Angeles	CA	91754-4700	34.050389	-118.138
Monterey Park	Los Angeles	CA	91754-4700	34.050389	-118.138
Monterey Park	Los Angeles	CA	91754-4700	34.050389	-118.138
Santa Fe Springs	Los Angeles	CA	90670-0000	33.9675	-118.08794
Santa Fe Springs	Los Angeles	CA	90670-0000	33.9675	-118.08794
Santa Fe Springs	Los Angeles	CA	90670-0000	33.9675	-118.08794
Santa Fe Springs	Los Angeles	CA	90670-0000	33.9675	-118.08794
Santa Fe Springs	Los Angeles	CA	90670-0000	33.9675	-118.08794
Santa Fe Springs	Los Angeles	CA	90670-0000	33.9675	-118.08794
Monterey Park	Los Angeles	CA	91754	34.04364	-118.10628
Monterey Park	Los Angeles	CA	91754	34.04364	-118.10628
Monterey Park	Los Angeles	CA	91754	34.04364	-118.10628
Monterey Park	Los Angeles	CA	91754	34.04364	-118.10628
Monterey Park	Los Angeles	CA	91754	34.04364	-118.10628
Monterey Park	Los Angeles	CA	91754	34.04364	-118.10628
Montebello	Los Angeles	CA	90640	34.03653	-118.09267
Montebello	Los Angeles	CA	90640	34.03653	-118.09267
Montebello	Los Angeles	CA	90640	34.03653	-118.09267
Montebello	Los Angeles	CA	90640	34.03653	-118.09267
Montebello	Los Angeles	CA	90640	34.03653	-118.09267
Montebello	Los Angeles	CA	90640	34.03653	-118.09267
Pico Rivera	Los Angeles	CA	90660-2521	33.99713	-118.07289
Pico Rivera	Los Angeles	CA	90660-2521	33.99713	-118.07289
Pico Rivera	Los Angeles	CA	90660-2521	33.99713	-118.07289
Pico Rivera	Los Angeles	CA	90660-2521	33.99713	-118.07289
Pico Rivera	Los Angeles	CA	90660-2521	33.99713	-118.07289

Pico Rivera	Los Angeles	CA	90660-2521	33.99713	-118.07289
Santa Fe Springs	Los Angeles	CA	90606-3006	33.97181	-118.07425
Santa Fe Springs	Los Angeles	CA	90606-3006	33.97181	-118.07425
Santa Fe Springs	Los Angeles	CA	90606-3006	33.97181	-118.07425
Rosemead	Los Angeles	CA	91770-3509	34.0512	-118.099
Rosemead	Los Angeles	CA	91770-3509	34.0512	-118.099
Rosemead	Los Angeles	CA	91770-3509	34.0512	-118.099
Rosemead	Los Angeles	CA	91770-3509	34.0512	-118.099
Rosemead	Los Angeles	CA	91770-3509	34.0512	-118.099
Rosemead	Los Angeles	CA	91770-3509	34.0512	-118.099
Santa Fe Springs	Los Angeles	CA	90670	33.96025	-118.076111
Santa Fe Springs	Los Angeles	CA	90670	33.96025	-118.076111
Santa Fe Springs	Los Angeles	CA	90670	33.96025	-118.076111
Monterey Park	Los Angeles	Ca	91754	34.0627	-118.1325
Monterey Park	Los Angeles	Ca	91754	34.04488	-118.15372
Monterey Park	Los Angeles	Ca	91754	34.05663	-118.14637
Monterey Park	Los Angeles	Ca	91754	34.080556	-118.129167
Monterey Park	Los Angeles	Ca	91754	34.078056	-118.120278
Monterey Park	Los Angeles	Ca	91754	34.07195	-118.12911
				34.03527	-118.07774
				34.01806	-118.07812
				34.01074	-118.081
				34.02876	-118.06893
				33.95701	-118.15997
				34.00816	-118.1053
Monterey Park	Los Angeles	CA	91755-2914	34.06186	-118.12164
Monterey Park	Los Angeles	CA	91755-2914	34.06186	-118.12164
Monterey Park	Los Angeles	CA	91755-2914	34.06186	-118.12164
Monterey Park	Los Angeles	CA	91755-2914	34.06186	-118.12164
Monterey Park	Los Angeles	CA	91755-2914	34.06186	-118.12164
Monterey Park	Los Angeles	CA	91755-2914	34.06186	-118.12164
Whittier	Los Angeles	CA	90606-1514	33.985047	-118.062708
Whittier	Los Angeles	CA	90606-1514	33.985047	-118.062708
Whittier	Los Angeles	CA	90606-1514	33.985047	-118.062708
Whittier	Los Angeles	CA	90606-1514	33.985047	-118.062708
Whittier	Los Angeles	CA	90606-1514	33.985047	-118.062708
Whittier	Los Angeles	CA	90601-2044	33.9994	-118.0555
Whittier	Los Angeles	CA	90601-2044	33.9994	-118.0555
Whittier	Los Angeles	CA	90601-2044	33.9994	-118.0555
Rosemead	Los Angeles	CA	91770	34.059139	-118.0879
Rosemead	Los Angeles	CA	91770	34.059139	-118.0879
Rosemead	Los Angeles	CA	91770	34.059139	-118.0879
Rosemead	Los Angeles	CA	91770	34.059139	-118.0879
Rosemead	Los Angeles	CA	91770	34.059139	-118.0879
Rosemead	Los Angeles	CA	91770	34.059139	-118.0879
City of Industry	Los Angeles	CA	90660-0000	34.01742	-118.05272

City of Industry	Los Angeles	CA	90660-0000	34.01742	-118.05272
City of Industry	Los Angeles	CA	90660-0000	34.01742	-118.05272
City of Industry	Los Angeles	CA	90660-0000	34.01742	-118.05272
City of Industry	Los Angeles	CA	90660-0000	34.01742	-118.05272
City of Industry	Los Angeles	CA	90660-0000	34.01742	-118.05272
Alhambra	Los Angeles	CA	91803-2300	34.0779	-118.1433
Alhambra	Los Angeles	CA	91803-2300	34.0779	-118.1433
Alhambra	Los Angeles	CA	91803-2300	34.0779	-118.1433
Alhambra	Los Angeles	CA	91803-2300	34.0779	-118.1433
Alhambra	Los Angeles	CA	91803-2300	34.0779	-118.1433
Alhambra	Los Angeles	CA	91803-2300	34.0779	-118.1433
Whittier	Los Angeles	CA	90602-1015	33.974083	-118.048453
Whittier	Los Angeles	CA	90602-1015	33.974083	-118.048453
Whittier	Los Angeles	CA	90602-1015	33.974083	-118.048453
San Gabriel	Los Angeles	CA	91776-3709	34.077639	-118.107833
San Gabriel	Los Angeles	CA	91776-3709	34.077639	-118.107833
San Gabriel	Los Angeles	CA	91776-3709	34.077639	-118.107833
So. El Monte	Los Angeles	CA	91733-3003	34.0453	-118.0567
So. El Monte	Los Angeles	CA	91733-3003	34.0453	-118.0567
So. El Monte	Los Angeles	CA	91733-3003	34.0453	-118.0567
South El Monte	Los Angeles	CA	91733-1408	34.0565	-118.0666
South El Monte	Los Angeles	CA	91733-1408	34.0565	-118.0666
South El Monte	Los Angeles	CA	91733-1408	34.0565	-118.0666
South El Monte	Los Angeles	CA	91733-4408	34.0339	-118.046
South El Monte	Los Angeles	CA	91733-4408	34.0339	-118.046
South El Monte	Los Angeles	CA	91733-4408	34.0339	-118.046
Whittier	Los Angeles	CA	90602-1621	33.975	-118.0369
Whittier	Los Angeles	CA	90602-1621	33.975	-118.0369
Whittier	Los Angeles	CA	90602-1621	33.975	-118.0369
Whittier	Los Angeles	CA	90602-1621	33.975	-118.0369
Whittier	Los Angeles	CA	90602-1621	33.975	-118.0369
Whittier	Los Angeles	CA	90602-1621	33.975	-118.0369
Rosemead	Los Angeles	CA	91770	34.07414	-118.08359
Rosemead	Los Angeles	CA	91770	34.07414	-118.08359
Rosemead	Los Angeles	CA	91770	34.07414	-118.08359
Rosemead	Los Angeles	CA	91770	34.07414	-118.08359
Rosemead	Los Angeles	CA	91770	34.07414	-118.08359
Rosemead	Los Angeles	CA	91770	34.07414	-118.08359
Whittier	Los Angeles	CA	90602-0000	33.9547	-118.043
Whittier	Los Angeles	CA	90602-0000	33.9547	-118.043
Whittier	Los Angeles	CA	90602-0000	33.9547	-118.043
Whittier	Los Angeles	CA	90602-0000	33.9547	-118.043
Whittier	Los Angeles	CA	90602-0000	33.9547	-118.043
Whittier	Los Angeles	CA	90602-0000	33.9547	-118.043
Alhambra	Los Angeles	CA	91801-3256	34.0899	-118.1348
Alhambra	Los Angeles	CA	91801-3256	34.0899	-118.1348
Alhambra	Los Angeles	CA	91801-3256	34.0899	-118.1348

Alhambra	Los Angeles	CA	91801-3875	34.09031	-118.12311
Alhambra	Los Angeles	CA	91801-3875	34.09031	-118.12311
Alhambra	Los Angeles	CA	91801-3875	34.09031	-118.12311
Alhambra	Los Angeles	CA	91801-3875	34.09031	-118.12311
Alhambra	Los Angeles	CA	91801-3875	34.09031	-118.12311
Alhambra	Los Angeles	CA	91801-3875	34.09031	-118.12311
Alhambra	Los Angeles	CA	91801-1648	34.09536	-118.15072
Alhambra	Los Angeles	CA	91801-1648	34.09536	-118.15072
Alhambra	Los Angeles	CA	91801-1648	34.09536	-118.15072
Alhambra	Los Angeles	CA	91801-1648	34.09536	-118.15072
Alhambra	Los Angeles	CA	91801-1648	34.09536	-118.15072
Alhambra	Los Angeles	CA	91801-1648	34.09536	-118.15072
Whittier	Los Angeles	CA	90650-1901	33.9612	-118.0288
Whittier	Los Angeles	CA	90650-1901	33.9612	-118.0288
Whittier	Los Angeles	CA	90650-1901	33.9612	-118.0288
El Monte	Los Angeles	CA	91731-2900	34.07178	-118.06093
El Monte	Los Angeles	CA	91731-2900	34.07178	-118.06093
El Monte	Los Angeles	CA	91731-2900	34.07178	-118.06093
El Monte	Los Angeles	CA	91731-2900	34.07178	-118.06093
El Monte	Los Angeles	CA	91731-2900	34.07178	-118.06093
El Monte	Los Angeles	CA	91731-2900	34.07178	-118.06093
South El Monte	Los Angeles	CA	91733-3433	34.05289	-118.03922
South El Monte	Los Angeles	CA	91733-3433	34.05289	-118.03922
South El Monte	Los Angeles	CA	91733-3433	34.05289	-118.03922
South El Monte	Los Angeles	CA	91733-3433	34.05289	-118.03922
South El Monte	Los Angeles	CA	91733-3433	34.05289	-118.03922
South El Monte	Los Angeles	CA	91733-3433	34.05289	-118.03922
Industry	Los Angeles - EAST	CA	90601-0000	34.03203	-118.02411
Industry	Los Angeles - EAST	CA	90601-0000	34.03203	-118.02411
Industry	Los Angeles - EAST	CA	90601-0000	34.03203	-118.02411
South Pasadena	Los Angeles	CA	91030-4552	34.1038	-118.1505
South Pasadena	Los Angeles	CA	91030-4552	34.1038	-118.1505
South Pasadena	Los Angeles	CA	91030-4552	34.1038	-118.1505
South Pasadena	Los Angeles	CA	91030-4964	34.10636	-118.136
South Pasadena	Los Angeles	CA	91030-4964	34.10636	-118.136
South Pasadena	Los Angeles	CA	91030-4964	34.10636	-118.136
South Pasadena	Los Angeles	CA	91030-4964	34.10636	-118.136
South Pasadena	Los Angeles	CA	91030-4964	34.10636	-118.136
South Pasadena	Los Angeles	CA	91030-4964	34.10636	-118.136
South Pasadena	Los Angeles	CA	91030-4964	34.10636	-118.136
Temple City	Los Angeles	CA	91780-3743	34.08881	-118.06731
Temple City	Los Angeles	CA	91780-3743	34.08881	-118.06731
Temple City	Los Angeles	CA	91780-3743	34.08881	-118.06731
San Gabriel	Los Angeles	CA	91776-1402	34.1023	-118.09823
San Gabriel	Los Angeles	CA	91776-1402	34.1023	-118.09823
San Gabriel	Los Angeles	CA	91776-1402	34.09064	-118.10245
San Gabriel	Los Angeles	CA	91776-1402	34.1023	-118.09823
San Gabriel	Los Angeles	CA	91776-1402	34.1023	-118.09823

San Gabriel	Los Angeles	CA	91776-1402	34.1023	-118.09823
El Monte	Los Angeles	CA	91731-3365	34.0642	-118.0353
El Monte	Los Angeles	CA	91731-3365	34.0642	-118.0353
El Monte	Los Angeles	CA	91731-3365	34.0642	-118.0353
El Monte	Los Angeles	CA	91731-3365	34.0642	-118.0353
El Monte	Los Angeles	CA	91731-3365	34.0642	-118.0353
El Monte	Los Angeles	CA	91731-3365	34.0642	-118.0353
El Monte	Los Angeles	CA	91732-3709	34.05219	-118.02114
El Monte	Los Angeles	CA	91732-3709	34.05219	-118.02114
El Monte	Los Angeles	CA	91732-3709	34.05219	-118.02114
El Monte	Los Angeles	CA	91732-3709	34.05219	-118.02114
El Monte	Los Angeles	CA	91732-3709	34.05219	-118.02114
El Monte	Los Angeles	CA	91732-3709	34.05219	-118.02114
El Monte	Los Angeles	CA	91732-3709	34.05219	-118.02114
San Gabriel	Los Angeles	CA	91776-1704	34.1026	-118.0821
San Gabriel	Los Angeles	CA	91776-1704	34.1026	-118.0821
San Gabriel	Los Angeles	CA	91776-1704	34.1026	-118.0821
El Monte	Los Angeles	CA	91731-2524	34.07514	-118.03597
El Monte	Los Angeles	CA	91731-2524	34.07514	-118.03597
El Monte	Los Angeles	CA	91731-2524	34.07514	-118.03597
El Monte	Los Angeles	CA	91731-2524	34.07514	-118.03597
El Monte	Los Angeles	CA	91731-2524	34.07514	-118.03597
El Monte	Los Angeles	CA	91731-2524	34.07514	-118.03597
City of Industry	Los Angeles - EAST	CA	91745-1213	34.0316	-118.004939
City of Industry	Los Angeles - EAST	CA	91745-1213	34.0316	-118.004939
City of Industry	Los Angeles - EAST	CA	91745-1213	34.0316	-118.004939
La Puente	Los Angeles - EAST	CA	90601-1460	34.04508	-118.00894
La Puente	Los Angeles - EAST	CA	90601-1460	34.04508	-118.00894
La Puente	Los Angeles - EAST	CA	90601-1460	34.04508	-118.00894
Los Angeles	Los Angeles	CA	90023	34.11883	-118.15119
Los Angeles	Los Angeles	CA	90023	34.11583	-118.14164
Los Angeles	Los Angeles	CA	90023	34.11481	-118.15631
Los Angeles	Los Angeles	CA	90023	34.11239	-118.1272
Los Angeles	Los Angeles	CA	90023	34.11923	-118.1123
Los Angeles	Los Angeles	CA	90023	34.11545	-118.12085
Whittier	Los Angeles	CA	90605-1800	33.9506	-118.0056
Whittier	Los Angeles	CA	90605-1800	33.9506	-118.0056
Whittier	Los Angeles	CA	90605-1800	33.9506	-118.0056
Irwindale	Los Angeles	CA	91706-2182	34.07227	-118.01863
Irwindale	Los Angeles	CA	91706-2182	34.07764	-118.01746
Irwindale	Los Angeles	CA	91706-2182	34.08489	-118.04956
Irwindale	Los Angeles	CA	91706-2182	34.09862	-118.04261
Irwindale	Los Angeles	CA	91706-2182	34.08798	-118.02773
Irwindale	Los Angeles	CA	91706-2182	34.0865	-118.01655
San Gabriel	Los Angeles	CA	91776	34.1152	-118.0821
San Gabriel	Los Angeles	CA	91776	34.1152	-118.0821
San Gabriel	Los Angeles	CA	91776	34.1152	-118.0821
San Gabriel	Los Angeles	CA	91776	34.1152	-118.0821

Pasadena	Los Angeles	CA	91107-5238	34.1381	-118.1012
Pasadena	Los Angeles	CA	91107-5238	34.1381	-118.1012
Pasadena	Los Angeles	CA	91107-5238	34.1381	-118.1012
Pasadena	Los Angeles	CA	91107-5238	34.1381	-118.1012
Pasadena	Los Angeles	CA	91107-5238	34.1381	-118.1012
Pasadena	Los Angeles	CA	91107-5238	34.1381	-118.1012
Pasadena	Los Angeles	CA	91104	34.141729	-118.122369
Pasadena	Los Angeles	CA	91104	34.141797	-118.114077
Pasadena	Los Angeles	CA	91104	34.1463	-118.1199
Pasadena	Los Angeles	CA	91104	34.16613	-118.16692
Pasadena	Los Angeles	CA	91104	34.15922	-118.17093
Pasadena	Los Angeles	CA	91104	34.15692	-118.16359
Pasadena	Los Angeles	CA	91101-2044	34.1456	-118.1392
Pasadena	Los Angeles	CA	91101-2044	34.1456	-118.1392
Pasadena	Los Angeles	CA	91101-2044	34.1456	-118.1392
Pasadena	Los Angeles	CA	91101-2044	34.1456	-118.1392
Pasadena	Los Angeles	CA	91101-2044	34.1456	-118.1392
Pasadena	Los Angeles	CA	91101-2044	34.1456	-118.1392
Pasadena	Los Angeles	CA	91101-2044	34.1456	-118.1392
Arcadia	Los Angeles	CA	91007-7608	34.126058	-118.052742
Arcadia	Los Angeles	CA	91007-7608	34.126058	-118.052742
Arcadia	Los Angeles	CA	91007-7608	34.126058	-118.052742
Arcadia	Los Angeles	CA	91007-7608	34.126058	-118.052742
Arcadia	Los Angeles	CA	91007-7608	34.126058	-118.052742
Arcadia	Los Angeles	CA	91007-7608	34.126058	-118.052742
La Puente	Los Angeles - EAST	CA	91746-1676	34.05389	-117.97372
La Puente	Los Angeles - EAST	CA	91746-1676	34.05389	-117.97372
La Puente	Los Angeles - EAST	CA	91746-1676	34.05389	-117.97372
La Puente	Los Angeles - EAST	CA	91746-1676	34.05389	-117.97372
La Puente	Los Angeles - EAST	CA	91746-1676	34.05389	-117.97372
La Puente	Los Angeles - EAST	CA	91746-1676	34.05389	-117.97372
Pasadena	Los Angeles	CA	91103-3840	34.15082	-118.14857
Pasadena	Los Angeles	CA	91103-3840	34.15082	-118.14857
Pasadena	Los Angeles	CA	91103-3840	34.15082	-118.14857
Pasadena	Los Angeles	CA	91103-3840	34.15082	-118.14857
Pasadena	Los Angeles	CA	91103-3840	34.15082	-118.14857
Pasadena	Los Angeles	CA	91103-3840	34.15082	-118.14857
Baldwin Park	Los Angeles - EAST	CA	91706-4701	34.068344	-117.9785
Baldwin Park	Los Angeles - EAST	CA	91706-4701	34.068344	-117.9785
Baldwin Park	Los Angeles - EAST	CA	91706-4701	34.068344	-117.9785
Baldwin Park	Los Angeles - EAST	CA	91706-4701	34.068344	-117.9785
Baldwin Park	Los Angeles - EAST	CA	91706-4701	34.068344	-117.9785
Baldwin Park	Los Angeles - EAST	CA	91706-4701	34.068344	-117.9785
Pasadena	Los Angeles	CA	91101-4109	34.1509	-118.1311
Pasadena	Los Angeles	CA	91101-4109	34.1509	-118.1311
Pasadena	Los Angeles	CA	91101-4109	34.1509	-118.1311
City of Industry	Los Angeles - EAST	CA	91744-4419	34.02739	-117.96089
City of Industry	Los Angeles - EAST	CA	91744-4419	34.02739	-117.96089

City of Industry	Los Angeles - EAST	CA	91744-4419	34.02739	-117.96089
Pasadena	Los Angeles	CA	91107-3236	34.1514	-118.1123
Pasadena	Los Angeles	CA	91107-3236	34.1514	-118.1123
Pasadena	Los Angeles	CA	91107-3236	34.1514	-118.1123
Pasadena	Los Angeles	CA	91107-3236	34.1514	-118.1123
Pasadena	Los Angeles	CA	91107-3236	34.1514	-118.1123
Pasadena	Los Angeles	CA	91107-3236	34.1514	-118.1123
Pasadena	Los Angeles	CA	91107-3464	34.1496	-118.0983
Pasadena	Los Angeles	CA	91107-3464	34.1496	-118.0983
Pasadena	Los Angeles	CA	91107-3464	34.1496	-118.0983
Pasadena	Los Angeles	CA	91101-1220	34.15718	-118.13187
Pasadena	Los Angeles	CA	91101-1220	34.15718	-118.13187
Pasadena	Los Angeles	CA	91101-1220	34.15718	-118.13187
Pasadena	Los Angeles	CA	91101-1220	34.15718	-118.13187
Pasadena	Los Angeles	CA	91101-1220	34.15718	-118.13187
Pasadena	Los Angeles	CA	91101-1220	34.15718	-118.13187
Arcadia	Los Angeles	CA	91006-3502	34.13154	-118.03061
Arcadia	Los Angeles	CA	91006-3502	34.13154	-118.03061
Arcadia	Los Angeles	CA	91006-3502	34.13154	-118.03061
Arcadia	Los Angeles	CA	91006-3502	34.13154	-118.03061
Arcadia	Los Angeles	CA	91006-3502	34.13154	-118.03061
Arcadia	Los Angeles	CA	91006-3502	34.13154	-118.03061
Pasadena	Los Angeles	CA	91104	34.14956	-118.06929
Pasadena	Los Angeles	CA	91104	34.1421	-118.07306
Pasadena	Los Angeles	CA	91104	34.14474	-118.0816
Pasadena	Los Angeles	CA	91104	34.16193	-118.04123
Pasadena	Los Angeles	CA	91104	34.15702	-118.05362
Pasadena	Los Angeles	CA	91104	34.136	-118.05412
La Puente	Los Angeles - EAST	CA	91744-2020	34.03861	-117.95053
La Puente	Los Angeles - EAST	CA	91744-2020	34.03861	-117.95053
La Puente	Los Angeles - EAST	CA	91744-2020	34.03861	-117.95053
La Puente	Los Angeles - EAST	CA	91744-2020	34.03861	-117.95053
La Puente	Los Angeles - EAST	CA	91744-2020	34.03861	-117.95053
La Puente	Los Angeles - EAST	CA	91744-2020	34.03861	-117.95053
Irwindale	Los Angeles	Ca	91706	34.09011	-117.97808
Irwindale	Los Angeles	Ca	91706	34.08397	-117.97341
Irwindale	Los Angeles	Ca	91706	34.08165	-117.98016
Irwindale	Los Angeles - EAST	CA	91706-0000	34.1	-117.98575
Irwindale	Los Angeles - EAST	CA	91706-0000	34.1	-117.98575
Irwindale	Los Angeles - EAST	CA	91706-0000	34.1	-117.98575
Irwindale	Los Angeles - EAST	CA	91706-0000	34.1	-117.98575
Irwindale	Los Angeles - EAST	CA	91706-0000	34.1	-117.98575
Irwindale	Los Angeles - EAST	CA	91706-0000	34.1	-117.98575
West Covina	Los Angeles - EAST	CA	91790-4722	34.05207	-117.95439
West Covina	Los Angeles - EAST	CA	91790-4722	34.05207	-117.95439
West Covina	Los Angeles - EAST	CA	91790-4722	34.05207	-117.95439
Pasadena	Los Angeles	CA	91104-3206	34.1653	-118.113

Pasadena	Los Angeles	CA	91104-3206	34.1653	-118.113
Pasadena	Los Angeles	CA	91104-3206	34.1653	-118.113
Pasadena	Los Angeles	CA	91104-2869	34.16816	-118.132
Pasadena	Los Angeles	CA	91104-2869	34.16816	-118.132
Pasadena	Los Angeles	CA	91104-2869	34.16816	-118.132
Pasadena	Los Angeles	CA	91104-2869	34.16816	-118.132
Pasadena	Los Angeles	CA	91104-2869	34.16816	-118.132
Pasadena	Los Angeles	CA	91104-2869	34.16816	-118.132
Baldwin Park	Los Angeles - EAST	CA	91706-5548	34.071917	-117.956417
Baldwin Park	Los Angeles - EAST	CA	91706-5548	34.071917	-117.956417
Baldwin Park	Los Angeles - EAST	CA	91706-5548	34.071917	-117.956417
Baldwin Park	Los Angeles - EAST	CA	91706-5548	34.071917	-117.956417
Baldwin Park	Los Angeles - EAST	CA	91706-5548	34.071917	-117.956417
Baldwin Park	Los Angeles - EAST	CA	91706-5548	34.071917	-117.956417
City of Industry	Los Angeles - EAST	CA	91745-1808	34.00216	-117.93456
City of Industry	Los Angeles - EAST	CA	91745-1808	34.00216	-117.93456
City of Industry	Los Angeles - EAST	CA	91745-1808	34.00216	-117.93456
City of Industry	Los Angeles - EAST	CA	91745-1808	34.00216	-117.93456
City of Industry	Los Angeles - EAST	CA	91745-1808	34.00216	-117.93456
City of Industry	Los Angeles - EAST	CA	91745-1808	34.00216	-117.93456
Pasadena	Los Angeles	CA	91103	34.170614	-118.158425
Pasadena	Los Angeles	CA	91103	34.170614	-118.158425
Pasadena	Los Angeles	CA	91103	34.170614	-118.158425
Arcadia	Los Angeles	CA	91007	34.1465	-118.0352
Arcadia	Los Angeles	CA	91007	34.1465	-118.0352
Arcadia	Los Angeles	CA	91007	34.1465	-118.0352
Pasadena	Los Angeles	CA	91107-1561	34.1667	-118.089
Pasadena	Los Angeles	CA	91107-1561	34.1667	-118.089
Pasadena	Los Angeles	CA	91107-1561	34.1667	-118.089
Pasadena	Los Angeles	CA	91107-1561	34.1667	-118.089
Pasadena	Los Angeles	CA	91107-1561	34.1667	-118.089
Pasadena	Los Angeles	CA	91107-1561	34.1667	-118.089
Sierra Madre	Los Angeles	CA	91024-2288	34.16266	-118.06758
Sierra Madre	Los Angeles	CA	91024-2288	34.16266	-118.06758
Sierra Madre	Los Angeles	CA	91024-2288	34.16266	-118.06758
Monrovia	Los Angeles	CA	91016-4847	34.12992	-117.99956
Monrovia	Los Angeles	CA	91016-4847	34.12992	-117.99956
Monrovia	Los Angeles	CA	91016-4847	34.12992	-117.99956
Baldwin Park	Los Angeles - EAST	CA	91706-4361	34.086167	-117.955861
Baldwin Park	Los Angeles - EAST	CA	91706-4361	34.086167	-117.955861
Baldwin Park	Los Angeles - EAST	CA	91706-4361	34.086167	-117.955861
Altadena	Los Angeles	CA	91001-3421	34.1787	-118.1124
Altadena	Los Angeles	CA	91001-3421	34.1787	-118.1124
Altadena	Los Angeles	CA	91001-3421	34.1787	-118.1124
Moreno Valley	Riverside	CA	92551	33.886458	-117.225341
Moreno Valley	Riverside	CA	92551	33.886458	-117.225341
Moreno Valley	Riverside	CA	92551	33.886458	-117.225341

West Covina	Los Angeles - EAST	CA	91790-0000	34.05483	-117.93297
West Covina	Los Angeles - EAST	CA	91790-0000	34.05483	-117.93297
West Covina	Los Angeles - EAST	CA	91790-0000	34.05483	-117.93297
West Covina	Los Angeles - EAST	CA	91790-0000	34.05483	-117.93297
West Covina	Los Angeles - EAST	CA	91790-0000	34.05483	-117.93297
West Covina	Los Angeles - EAST	CA	91790-0000	34.05483	-117.93297
Altadena	Los Angeles	CA	91001-5369	34.18158	-118.16828
Altadena	Los Angeles	CA	91001-5369	34.18158	-118.16828
Altadena	Los Angeles	CA	91001-5369	34.18158	-118.16828
Irwindale	Los Angeles	CA	91706-2182	34.10674	-117.96323
Irwindale	Los Angeles	CA	91706-2182	34.09204	-117.96703
Irwindale	Los Angeles	CA	91706-2182	34.08393	-117.96792
City of Industry	Los Angeles - EAST	CA	91744-5106	34.01164	-117.92003
City of Industry	Los Angeles - EAST	CA	91744-5106	34.01164	-117.92003
City of Industry	Los Angeles - EAST	CA	91744-5106	34.01164	-117.92003
City of Industry	Los Angeles - EAST	CA	91744-5106	34.01164	-117.92003
City of Industry	Los Angeles - EAST	CA	91744-5106	34.01164	-117.92003
City of Industry	Los Angeles - EAST	CA	91744-5106	34.01164	-117.92003
Pasadena	Los Angeles	CA	91104	34.18307	-118.15058
Pasadena	Los Angeles	CA	91104	34.17408	-118.14629
Pasadena	Los Angeles	CA	91104	34.16873	-118.14904
Pasadena	Los Angeles	CA	91104	34.16689	-118.14381
Pasadena	Los Angeles	CA	91104	34.16148	-118.14151
Pasadena	Los Angeles	CA	91104	34.16225	-118.14894
La Puente	Los Angeles - EAST	CA	91744-1440	34.04547	-117.92656
La Puente	Los Angeles - EAST	CA	91744-1440	34.04547	-117.92656
La Puente	Los Angeles - EAST	CA	91744-1440	34.04547	-117.92656
La Puente	Los Angeles - EAST	CA	91744-1440	34.04547	-117.92656
La Puente	Los Angeles - EAST	CA	91744-1440	34.04547	-117.92656
La Puente	Los Angeles - EAST	CA	91744-1440	34.04547	-117.92656
Altadena	Los Angeles	CA	91001-2465	34.18445	-118.132406
Altadena	Los Angeles	CA	91001-2465	34.18445	-118.132406
Altadena	Los Angeles	CA	91001-2465	34.18445	-118.132406
La Puente	Los Angeles - EAST	CA	91744-4207	34.0263	-117.91792
La Puente	Los Angeles - EAST	CA	91744-4207	34.0263	-117.91792
La Puente	Los Angeles - EAST	CA	91744-4207	34.0263	-117.91792
La Puente	Los Angeles - EAST	CA	91744-4207	34.0263	-117.91792
La Puente	Los Angeles - EAST	CA	91744-4207	34.0263	-117.91792
La Puente	Los Angeles - EAST	CA	91744-4207	34.0263	-117.91792
Monrovia	Los Angeles	CA	91016-3616	34.13839	-117.9885
Monrovia	Los Angeles	CA	91016-3616	34.13839	-117.9885
Monrovia	Los Angeles	CA	91016-3616	34.13839	-117.9885
Monrovia	Los Angeles	CA	91016-2841	34.147772	-118.001739
Monrovia	Los Angeles	CA	91016-2841	34.147772	-118.001739
Monrovia	Los Angeles	CA	91016-2841	34.147772	-118.001739
Altadena	Los Angeles	CA	91001-4903	34.1904	-118.1593
Altadena	Los Angeles	CA	91001-4903	34.1904	-118.1593

Altadena	Los Angeles	CA	91001-4903	34.1904	-118.1593
West Covina	Los Angeles - EAST	CA	91790-1207	34.08747	-117.93561
West Covina	Los Angeles - EAST	CA	91790-1207	34.08747	-117.93561
West Covina	Los Angeles - EAST	CA	91790-1207	34.08747	-117.93561
West Covina	Los Angeles - EAST	CA	91790-2900	34.0715	-117.92353
West Covina	Los Angeles - EAST	CA	91790-2900	34.0715	-117.92353
West Covina	Los Angeles - EAST	CA	91790-2900	34.0715	-117.92353
West Covina	Los Angeles - EAST	CA	91790-2900	34.0715	-117.92353
West Covina	Los Angeles - EAST	CA	91790-2900	34.0715	-117.92353
West Covina	Los Angeles - EAST	CA	91790-2900	34.0715	-117.92353
Rowland Heights	Los Angeles - EAST	CA	91748-2602	33.988167	-117.906
Rowland Heights	Los Angeles - EAST	CA	91748-2602	33.988167	-117.906
Rowland Heights	Los Angeles - EAST	CA	91748-2602	33.988167	-117.906
Baldwin Park	Los Angeles - EAST	CA	91706-1841	34.106347	-117.945325
Baldwin Park	Los Angeles - EAST	CA	91706-1841	34.106347	-117.945325
Baldwin Park	Los Angeles - EAST	CA	91706-1841	34.106347	-117.945325
Duarte	Los Angeles	CA	91010-3865	34.13811	-117.97148
Duarte	Los Angeles	CA	91010-3865	34.13811	-117.97148
Duarte	Los Angeles	CA	91010-3865	34.13811	-117.97148
Walnut	Los Angeles	CA	91789	34.02766	-117.8959
Walnut	Los Angeles	CA	91789	34.0355	-117.87498
Walnut	Los Angeles	CA	91789	34.02486	-117.86789
West Covina	Los Angeles - EAST	CA	91791-4076	34.04976	-117.90671
West Covina	Los Angeles - EAST	CA	91791-4076	34.04976	-117.90671
West Covina	Los Angeles - EAST	CA	91791-4076	34.04976	-117.90671
La Canada Flintridge	Los Angeles	CA	91011-3760	34.19972	-118.17667
La Canada Flintridge	Los Angeles	CA	91011-3760	34.19972	-118.17667
La Canada Flintridge	Los Angeles	CA	91011-3760	34.19972	-118.17667
City of Industry	Los Angeles - EAST	CA	91748-1317	33.99766	-117.89742
City of Industry	Los Angeles - EAST	CA	91748-1317	33.99766	-117.89742
City of Industry	Los Angeles - EAST	CA	91748-1317	33.99766	-117.89742
Duarte	Los Angeles	CA	91010-2923	34.13356	-117.96033
Duarte	Los Angeles	CA	91010-2923	34.13356	-117.96033
Duarte	Los Angeles	CA	91010-2923	34.13356	-117.96033
Pasadena	Los Angeles	CA	91104	34.20275	-118.1423
Pasadena	Los Angeles	CA	91104	34.18392	-118.10094
Pasadena	Los Angeles	CA	91104	34.19022	-118.13063
Pasadena	Los Angeles	CA	91104	34.1664	-118.061
Pasadena	Los Angeles	CA	91104	34.167	-118.03362
Pasadena	Los Angeles	CA	91104	34.1619	-118.0528
Azusa	Los Angeles - EAST	CA	91702-3206	34.11456	-117.93528
Azusa	Los Angeles - EAST	CA	91702-3206	34.11456	-117.93528
Azusa	Los Angeles - EAST	CA	91702-3206	34.11456	-117.93528
Walnut	Los Angeles	Ca	91789	34.02038	-117.89006
Walnut	Los Angeles	Ca	91789	34.01868	-117.89735
Walnut	Los Angeles	Ca	91789	34.0118	-117.9066
Walnut	Los Angeles	Ca	91789	34.02319	-117.85515

Walnut	Los Angeles	Ca	91789	34.02555	-117.84354
Walnut	Los Angeles	Ca	91789	34.0276	-117.83558
West Covina	Los Angeles - EAST	CA	91791-1102	34.07992	-117.90886
West Covina	Los Angeles - EAST	CA	91791-1102	34.07992	-117.90886
West Covina	Los Angeles - EAST	CA	91791-1102	34.07992	-117.90886
San Dimas	Los Angeles	CA	91773	34.06087	-117.89921
San Dimas	Los Angeles	CA	91773	34.0661	-117.83075
San Dimas	Los Angeles	CA	91773	34.05653	-117.86679
San Dimas	Los Angeles	CA	91773	34.088889	-117.85333
Irwindale	Los Angeles - EAST	CA	91010-2232	34.135917	-117.948611
Irwindale	Los Angeles - EAST	CA	91010-2232	34.135917	-117.948611
Irwindale	Los Angeles - EAST	CA	91010-2232	34.135917	-117.948611
La Puente	Los Angeles - EAST	CA	91744-6144	34.012917	-117.886889
La Puente	Los Angeles - EAST	CA	91744-6144	34.012917	-117.886889
La Puente	Los Angeles - EAST	CA	91744-6144	34.012917	-117.886889
La Puente	Los Angeles - EAST	CA	91744-6144	34.012917	-117.886889
La Puente	Los Angeles - EAST	CA	91744-6144	34.012917	-117.886889
La Puente	Los Angeles - EAST	CA	91744-6144	34.012917	-117.886889
La Puente	Los Angeles - EAST	CA	91744-6144	34.012917	-117.886889
Rowland Heights	Los Angeles - EAST	CA	91748-3949	33.97972	-117.883639
Rowland Heights	Los Angeles - EAST	CA	91748-3949	33.97972	-117.883639
Rowland Heights	Los Angeles - EAST	CA	91748-3949	33.97972	-117.883639
Covina	Los Angeles - EAST	CA	91722-1255	34.09981	-117.90933
Covina	Los Angeles - EAST	CA	91722-1255	34.09981	-117.90933
Covina	Los Angeles - EAST	CA	91722-1255	34.09981	-117.90933
Irwindale	Los Angeles - EAST	CA	91702-3223	34.129194	-117.929417
Irwindale	Los Angeles - EAST	CA	91702-3223	34.129194	-117.929417
Irwindale	Los Angeles - EAST	CA	91702-3223	34.129194	-117.929417
West Covina	Los Angeles - EAST	CA	91791-6610	34.07328	-117.8895
West Covina	Los Angeles - EAST	CA	91791-6610	34.07328	-117.8895
West Covina	Los Angeles - EAST	CA	91791-6610	34.07328	-117.8895
West Covina	Los Angeles - EAST	CA	91791-6610	34.07328	-117.8895
West Covina	Los Angeles - EAST	CA	91791-6610	34.07328	-117.8895
West Covina	Los Angeles - EAST	CA	91791-6610	34.07328	-117.8895
Azusa	Los Angeles - EAST	CA	91702-5562	34.10897	-117.90814
Azusa	Los Angeles - EAST	CA	91702-5562	34.10897	-117.90814
Azusa	Los Angeles - EAST	CA	91702-5562	34.10897	-117.90814
Azusa	Los Angeles - EAST	CA	91702-5562	34.10897	-117.90814
Azusa	Los Angeles - EAST	CA	91702-5562	34.10897	-117.90814
Azusa	Los Angeles - EAST	CA	91702-5562	34.10897	-117.90814
City of Industry	Los Angeles - EAST	CA	91789-2823	33.99648	-117.8666
City of Industry	Los Angeles - EAST	CA	91789-2823	33.99648	-117.8666
City of Industry	Los Angeles - EAST	CA	91789-2823	33.99648	-117.8666
Covina	Los Angeles - EAST	CA	91723-2122	34.08781	-117.88756
Covina	Los Angeles - EAST	CA	91723-2122	34.08781	-117.88756
Covina	Los Angeles - EAST	CA	91723-2122	34.08781	-117.88756
Azusa	Los Angeles - EAST	CA	91702-3548	34.12206	-117.90664
Azusa	Los Angeles - EAST	CA	91702-3548	34.12206	-117.90664

Azusa	Los Angeles - EAST	CA	91702-3548	34.12206	-117.90664
Azusa	Los Angeles - EAST	CA	91702-3548	34.12206	-117.90664
Azusa	Los Angeles - EAST	CA	91702-3548	34.12206	-117.90664
Azusa	Los Angeles - EAST	CA	91702-3548	34.12206	-117.90664
Azusa	Los Angeles - EAST	CA	91702-2341	34.135658	-117.911358
Azusa	Los Angeles - EAST	CA	91702-2341	34.135658	-117.911358
Azusa	Los Angeles - EAST	CA	91702-2341	34.135658	-117.911358
Covina	Los Angeles - EAST	CA	91722-1819	34.10622	-117.88819
Covina	Los Angeles - EAST	CA	91722-1819	34.10622	-117.88819
Covina	Los Angeles - EAST	CA	91722-1819	34.10622	-117.88819
City of Industry	Los Angeles - EAST	CA	91789-2915	34.00681	-117.85459
City of Industry	Los Angeles - EAST	CA	91789-2915	34.00681	-117.85459
City of Industry	Los Angeles - EAST	CA	91789-2915	34.00681	-117.85459
Brea	Los Angeles	CA	92821	33.941	-117.87683
Brea	Los Angeles	CA	92821	33.95101	-117.86288
Brea	Los Angeles	CA	92821	33.9844	-117.84233
Brea	Los Angeles	CA	92821	34.01891	-117.80832
Brea	Los Angeles	CA	92821	34.00099	-117.81142
Brea	Los Angeles	CA	92821	33.98665	-117.82516
Covina	Los Angeles - EAST	CA	91724-2411	34.09283	-117.86881
Covina	Los Angeles - EAST	CA	91724-2411	34.09283	-117.86881
Covina	Los Angeles - EAST	CA	91724-2411	34.09283	-117.86881
County of Los Angeles (Azusa)	Los Angeles - EAST	CA	91702-4807	34.115611	-117.881778
County of Los Angeles (Azusa)	Los Angeles - EAST	CA	91702-4807	34.115611	-117.881778
County of Los Angeles (Azusa)	Los Angeles - EAST	CA	91702-4807	34.115611	-117.881778
Walnut	Los Angeles - EAST	CA	91789-1341	34.04603	-117.84281
Walnut	Los Angeles - EAST	CA	91789-1341	34.04603	-117.84281
Walnut	Los Angeles - EAST	CA	91789-1341	34.04603	-117.84281
Diamond Bar	Los Angeles - EAST	CA	91765-2400	34.001	-117.83361
Diamond Bar	Los Angeles - EAST	CA	91765-2400	34.001	-117.83361
Diamond Bar	Los Angeles - EAST	CA	91765-2400	34.001	-117.83361
San Dimas	Los Angeles	CA	91773	34.10483	-117.87239
San Dimas	Los Angeles	CA	91773	34.12821	-117.88999
San Dimas	Los Angeles	CA	91773	34.13604	-117.88484
San Dimas	Los Angeles	CA	91773	34.14701	-117.87861
Glendora	Los Angeles - EAST	CA	91740-5017	34.11775	-117.86525
Glendora	Los Angeles - EAST	CA	91740-5017	34.11775	-117.86525
Glendora	Los Angeles - EAST	CA	91740-5017	34.11775	-117.86525
Glendora	Los Angeles - EAST	CA	91741-4203	34.134083	-117.869278
Glendora	Los Angeles - EAST	CA	91741-4203	34.134083	-117.869278
Glendora	Los Angeles - EAST	CA	91741-4203	34.134083	-117.869278
Covina	Los Angeles - EAST	CA	91724-1430	34.10619	-117.84583
Covina	Los Angeles - EAST	CA	91724-1430	34.10619	-117.84583
Covina	Los Angeles - EAST	CA	91724-1430	34.10619	-117.84583
Diamond Bar	Los Angeles - EAST	CA	91765-1500	34.01936	-117.81444
Diamond Bar	Los Angeles - EAST	CA	91765-1500	34.01936	-117.81444
Diamond Bar	Los Angeles - EAST	CA	91765-1500	34.01936	-117.81444

San Dimas	Los Angeles	CA	91773	34.116972	-117.846444
San Dimas	Los Angeles	CA	91773	34.117472	-117.826472
San Dimas	Los Angeles	CA	91773	34.09948	-117.8322
San Dimas	Los Angeles	CA	91773	34.102694	-117.807
San Dimas	Los Angeles	CA	91773	34.0765	-117.814
San Dimas	Los Angeles	CA	91773	34.10694	-117.82125
Pomona	Los Angeles - EAST	CA	91768-4307	34.05114	-117.80761
Pomona	Los Angeles - EAST	CA	91768-4307	34.05114	-117.80761
Pomona	Los Angeles - EAST	CA	91768-4307	34.05114	-117.80761
Pomona	Los Angeles - EAST	CA	91766-0000	34.04194	-117.79861
Pomona	Los Angeles - EAST	CA	91766-0000	34.04194	-117.79861
Pomona	Los Angeles - EAST	CA	91766-0000	34.04194	-117.79861
Diamond Bar	Los Angeles - EAST	CA	91765-0000	34.028055	-117.794972
Diamond Bar	Los Angeles - EAST	CA	91765-0000	34.028055	-117.794972
Diamond Bar	Los Angeles - EAST	CA	91765-0000	34.028055	-117.794972
Diamond Bar	Los Angeles - EAST	CA	91765-0000	34.013722	-117.791472
Diamond Bar	Los Angeles - EAST	CA	91765-0000	34.013722	-117.791472
Diamond Bar	Los Angeles - EAST	CA	91765-0000	34.013722	-117.791472
Pomona	Los Angeles - EAST	CA	91768-2760	34.06389	-117.79642
Pomona	Los Angeles - EAST	CA	91768-2760	34.06389	-117.79642
Pomona	Los Angeles - EAST	CA	91768-2760	34.06389	-117.79642
Pomona	Los Angeles	CA	91766	34.04911	-117.78748
Pomona	Los Angeles	CA	91766	34.04467	-117.7717
Pomona	Los Angeles	CA	91766	34.02965	-117.76004
Pomona	Los Angeles	CA	91766	34.06164	-117.77655
Pomona	Los Angeles	CA	91766	34.0546	-117.76742
Pomona	Los Angeles	CA	91766	34.05296	-117.78175
San Dimas	Los Angeles	CA	91773	34.12131	-117.80724
San Dimas	Los Angeles	CA	91773	34.11568	-117.79835
San Dimas	Los Angeles	CA	91773	34.12422	-117.8216
San Dimas	Los Angeles	CA	91773	34.14691	-117.85573
San Dimas	Los Angeles	CA	91773	34.13599	-117.84804
San Dimas	Los Angeles	CA	91773	34.12858	-117.85952
Pomona	Los Angeles - EAST	CA	91768-1245	34.07339	-117.78017
Pomona	Los Angeles - EAST	CA	91768-1245	34.07339	-117.78017
Pomona	Los Angeles - EAST	CA	91768-1245	34.07339	-117.78017
Pomona	Los Angeles - EAST	CA	91766-4704	34.03092	-117.76832
Pomona	Los Angeles - EAST	CA	91766-4704	34.03092	-117.76832
Pomona	Los Angeles - EAST	CA	91766-4704	34.03092	-117.76832
San Dimas	Los Angeles	CA	91773	34.121944	-117.776944
San Dimas	Los Angeles	CA	91773	34.101389	-117.76944
San Dimas	Los Angeles	CA	91773	34.11027	-117.79075
San Dimas	Los Angeles	CA	91773	34.12132	-117.74467
San Dimas	Los Angeles	CA	91773	34.11459	-117.74799
San Dimas	Los Angeles	CA	91773	34.121389	-117.702778
Pomona	Los Angeles - EAST	CA	91768-2914	34.06811	-117.76703
Pomona	Los Angeles - EAST	CA	91768-2914	34.06811	-117.76703

Pomona	Los Angeles - EAST	CA	91768-2914	34.06811	-117.76703
Pomona	Los Angeles - EAST	CA	91768-2914	34.06811	-117.76703
Pomona	Los Angeles - EAST	CA	91768-2914	34.06811	-117.76703
Pomona	Los Angeles - EAST	CA	91768-2914	34.06811	-117.76703
Pomona	Los Angeles - EAST	CA	91768-1635	34.079639	-117.763056
Pomona	Los Angeles - EAST	CA	91768-1635	34.079639	-117.763056
Pomona	Los Angeles - EAST	CA	91768-1635	34.079639	-117.763056
Pomona	Los Angeles - EAST	CA	91766-6816	34.056219	-117.753686
Pomona	Los Angeles - EAST	CA	91766-6816	34.056219	-117.753686
Pomona	Los Angeles - EAST	CA	91766-6816	34.056219	-117.753686
Pomona	Los Angeles - EAST	CA	91766-6816	34.056219	-117.753686
Pomona	Los Angeles - EAST	CA	91766-6816	34.056219	-117.753686
Pomona	Los Angeles - EAST	CA	91766-6816	34.056219	-117.753686
Pomona	Los Angeles - EAST	CA	91766-6816	34.056219	-117.753686
Pomona	Los Angeles	CA	91766	34.02603	-117.7488
Pomona	Los Angeles	CA	91766	34.01954	-117.73992
Pomona	Los Angeles	CA	91766	34.01179	-117.73258
Pomona	Los Angeles	CA	91766	34.02995	-117.67187
Pomona	Los Angeles	CA	91766	34.02645	-117.67836
Pomona	Los Angeles	CA	91766	34.02803	-117.70704
Chino Hills	Los Angeles	CA	91709	33.9669	-117.755
Chino Hills	Los Angeles	CA	91709	33.93966	-117.7885
Chino Hills	Los Angeles	CA	91709	33.92202	-117.83086
Pomona	Los Angeles - EAST	CA	91766-5724	34.03614	-117.74831
Pomona	Los Angeles - EAST	CA	91766-5724	34.03614	-117.74831
Pomona	Los Angeles - EAST	CA	91766-5724	34.03614	-117.74831
Pomona	Los Angeles - EAST	CA	91766-5724	34.03614	-117.74831
Pomona	Los Angeles - EAST	CA	91766-5724	34.03614	-117.74831
Pomona	Los Angeles - EAST	CA	91766-5724	34.03614	-117.74831
Pomona	Los Angeles - EAST	CA	91766-5724	34.03614	-117.74831
La Verne	Los Angeles - EAST	CA	91750-4023	34.110361	-117.762861
La Verne	Los Angeles - EAST	CA	91750-4023	34.110361	-117.762861
La Verne	Los Angeles - EAST	CA	91750-4023	34.110361	-117.762861
Pomona	Los Angeles - EAST	CA	91767-1853	34.0977	-117.7533
Pomona	Los Angeles - EAST	CA	91767-1853	34.0977	-117.7533
Pomona	Los Angeles - EAST	CA	91767-1853	34.0977	-117.7533
Pomona	Los Angeles - EAST	CA	91767-3030	34.07758	-117.74539
Pomona	Los Angeles - EAST	CA	91767-3030	34.07758	-117.74539
Pomona	Los Angeles - EAST	CA	91767-3030	34.07758	-117.74539
Pomona	Los Angeles - EAST	CA	91767-3030	34.07758	-117.74539
Pomona	Los Angeles - EAST	CA	91767-3030	34.07758	-117.74539
Pomona	Los Angeles - EAST	CA	91767-3030	34.07758	-117.74539
Pomona	Los Angeles - EAST	CA	91767-3030	34.07758	-117.74539
Chino Hills	Los Angeles	CA	91709	33.98982	-117.7322
Chino Hills	Los Angeles	CA	91709	33.984444	-117.738611
Chino Hills	Los Angeles	CA	91709	33.96667	-117.72835
Chino Hills	Los Angeles	CA	91709	33.970834	-117.710834
Pomona	Los Angeles - EAST	CA	91766-5449	34.04017	-117.73097
Pomona	Los Angeles - EAST	CA	91766-5449	34.04017	-117.73097
Pomona	Los Angeles - EAST	CA	91766-5449	34.04017	-117.73097

Chino	San Bernardino	CA	91710-2005	34.027	-117.72721
Chino	San Bernardino	CA	91710-2005	34.027	-117.72721
Chino	San Bernardino	CA	91710-2005	34.027	-117.72721
Pomona	Los Angeles - EAST	CA	91767-1218	34.106906	-117.741833
Pomona	Los Angeles - EAST	CA	91767-1218	34.106906	-117.741833
Pomona	Los Angeles - EAST	CA	91767-1218	34.106906	-117.741833
Pomona	Los Angeles - EAST	CA	91767-2535	34.091369	-117.735
Pomona	Los Angeles - EAST	CA	91767-2535	34.091369	-117.735
Pomona	Los Angeles - EAST	CA	91767-2535	34.091369	-117.735
Chino	San Bernardino	CA	91710-1571	34.03433	-117.71468
Chino	San Bernardino	CA	91710-1571	34.03433	-117.71468
Chino	San Bernardino	CA	91710-1571	34.03433	-117.71468
Pomona	Los Angeles - EAST	CA	91767-5317	34.06475	-117.71833
Pomona	Los Angeles - EAST	CA	91767-5317	34.06475	-117.71833
Pomona	Los Angeles - EAST	CA	91767-5317	34.06475	-117.71833
Pomona	Los Angeles - EAST	CA	91767-5317	34.06475	-117.71833
Pomona	Los Angeles - EAST	CA	91767-5317	34.06475	-117.71833
Pomona	Los Angeles - EAST	CA	91767-5317	34.06475	-117.71833
Pomona	Los Angeles - EAST	CA	91767-5317	34.06475	-117.71833
Chino	San Bernardino	CA	91710-5730	33.98578	-117.70703
Chino	San Bernardino	CA	91710-5730	33.98578	-117.70703
Chino	San Bernardino	CA	91710-5730	33.98578	-117.70703
Montclair	Los Angeles	CA	91763	34.088397	-117.721473
Montclair	Los Angeles	CA	91763	34.076181	-117.722417
Montclair	Los Angeles	CA	91763	34.082741	-117.727481
Montclair	Los Angeles	CA	91763	34.06338	-117.73127
Montclair	Los Angeles	CA	91763	34.06402	-117.74153
Montclair	Los Angeles	CA	91763	34.07112	-117.73156
Chino	Riverside	CA	91710-5043	34.01144	-117.70628
Chino	Riverside	CA	91710-5043	34.01144	-117.70628
Chino	Riverside	CA	91710-5043	34.01144	-117.70628
Claremont	Los Angeles - EAST	CA	91711-2766	34.10819	-117.72106
Claremont	Los Angeles - EAST	CA	91711-2766	34.10819	-117.72106
Claremont	Los Angeles - EAST	CA	91711-2766	34.10819	-117.72106
Montclair	San Bernardino	CA	91763-4704	34.06037	-117.70419
Montclair	San Bernardino	CA	91763-4704	34.06037	-117.70419
Montclair	San Bernardino	CA	91763-4704	34.06037	-117.70419
Montclair	San Bernardino	CA	91763-4704	34.06037	-117.70419
Montclair	San Bernardino	CA	91763-4704	34.06037	-117.70419
Montclair	San Bernardino	CA	91763-4704	34.06037	-117.70419
Claremont	Los Angeles - EAST	CA	91711-1607	34.120806	-117.721889
Claremont	Los Angeles - EAST	CA	91711-1607	34.120806	-117.721889
Claremont	Los Angeles - EAST	CA	91711-1607	34.120806	-117.721889
Claremont	Los Angeles - EAST	CA	91711-4437	34.10003	-117.70792
Claremont	Los Angeles - EAST	CA	91711-4437	34.10003	-117.70792
Claremont	Los Angeles - EAST	CA	91711-4437	34.10003	-117.70792
Chino Hills	Riverside	CA	91709	33.950278	-117.681944
Chino Hills	Riverside	CA	91709	33.9575	-117.711111

Upland	San Bernardino	CA	91784-0000	34.126111	-117.684361
Upland	San Bernardino	CA	91784-0000	34.126111	-117.684361
Upland	San Bernardino	CA	91784-0000	34.126111	-117.684361
Ontario	San Bernardino	CA	91762-1128	34.08658	-117.66914
Ontario	San Bernardino	CA	91762-1128	34.08658	-117.66914
Ontario	San Bernardino	CA	91762-1128	34.08658	-117.66914
Ontario	San Bernardino	CA	91762-1128	34.08658	-117.66914
Ontario	San Bernardino	CA	91762-1128	34.08658	-117.66914
Ontario	San Bernardino	CA	91762-1128	34.08658	-117.66914
Chino	San Bernardino	CA	91710	34.00109	-117.65369
Chino	San Bernardino	CA	91710	34.00109	-117.65369
Chino	San Bernardino	CA	91710	34.00109	-117.65369
Upland	San Bernardino	CA	91786-2644	34.109278	-117.668333
Upland	San Bernardino	CA	91786-2644	34.109278	-117.668333
Upland	San Bernardino	CA	91786-2644	34.109278	-117.668333
Ontario	San Bernardino	CA	91762-6521	34.03206	-117.64955
Ontario	San Bernardino	CA	91762-6521	34.03206	-117.64955
Ontario	San Bernardino	CA	91762-6521	34.03206	-117.64955
Ontario	San Bernardino	CA	91762-6521	34.03206	-117.64955
Ontario	San Bernardino	CA	91762-6521	34.03206	-117.64955
Ontario	San Bernardino	CA	91762-6521	34.03206	-117.64955
Ontario	San Bernardino	CA	91762-2320	34.07482	-117.65048
Ontario	San Bernardino	CA	91762-2320	34.07482	-117.65048
Ontario	San Bernardino	CA	91762-2320	34.07482	-117.65048
Ontario	San Bernardino	CA	91762-2320	34.07482	-117.65048
Ontario	San Bernardino	CA	91762-2320	34.07482	-117.65048
Ontario	San Bernardino	CA	91762-2320	34.07482	-117.65048
Corona	Riverside	CA	92880-1600	33.87653	-117.66155
Corona	Riverside	CA	92880-1600	33.87653	-117.66155
Corona	Riverside	CA	92880-1600	33.87653	-117.66155
Upland	San Bernardino	CA	91786-6603	34.08797	-117.64794
Upland	San Bernardino	CA	91786-6603	34.08797	-117.64794
Upland	San Bernardino	CA	91786-6603	34.08797	-117.64794
Ontario	San Bernardino	CA	91761-4407	34.046667	-117.638556
Ontario	San Bernardino	CA	91761-4407	34.046667	-117.638556
Ontario	San Bernardino	CA	91761-4407	34.046667	-117.638556
Ontario	San Bernardino	CA	91761-4407	34.046667	-117.638556
Ontario	San Bernardino	CA	91761-4407	34.046667	-117.638556
Ontario	San Bernardino	CA	91761-4407	34.046667	-117.638556
Upland	San Bernardino	CA	91786-6023	34.09633	-117.64931
Upland	San Bernardino	CA	91786-6023	34.09633	-117.64931
Upland	San Bernardino	CA	91786-6023	34.09633	-117.64931
Upland	San Bernardino	CA	91786-6023	34.09633	-117.64931
Upland	San Bernardino	CA	91786-6023	34.09633	-117.64931
Upland	San Bernardino	CA	91786-6023	34.09633	-117.64931
Montclair	Los Angeles	CA	91763	34.065	-117.641389
Montclair	Los Angeles	CA	91763	34.064167	-117.630833

Montclair	Los Angeles	CA	91763	34.054444	-117.65
Montclair	Los Angeles	CA	91763	34.08577	-117.68588
Montclair	Los Angeles	CA	91763	34.073217	-117.682684
Montclair	Los Angeles	CA	91763	34.07033	-117.69562
Ontario	San Bernardino	CA	91761-6931	34.02459	-117.62793
Ontario	San Bernardino	CA	91761-6931	34.02459	-117.62793
Ontario	San Bernardino	CA	91761-6931	34.02459	-117.62793
Corona	Riverside	CA	92880-1627	33.88136	-117.64125
Corona	Riverside	CA	92880-1627	33.88136	-117.64125
Corona	Riverside	CA	92880-1627	33.88136	-117.64125
Corona	Riverside	CA	92880-1627	33.88136	-117.64125
Corona	Riverside	CA	92880-1627	33.88136	-117.64125
Corona	Riverside	CA	92880-1627	33.88136	-117.64125
Upland	San Bernardino	CA	91786-5533	34.09014	-117.63444
Upland	San Bernardino	CA	91786-5533	34.09014	-117.63444
Upland	San Bernardino	CA	91786-5533	34.09014	-117.63444
Upland	San Bernardino	CA	91786-5533	34.09014	-117.63444
Upland	San Bernardino	CA	91786-5533	34.09014	-117.63444
Upland	San Bernardino	CA	91786-5533	34.09014	-117.63444
Ontario	San Bernardino	CA	91764-2533	34.079722	-117.627694
Ontario	San Bernardino	CA	91764-2533	34.079722	-117.627694
Ontario	San Bernardino	CA	91764-2533	34.079722	-117.627694
Ontario	San Bernardino	CA	91764-2533	34.079722	-117.627694
Ontario	San Bernardino	CA	91764-2533	34.079722	-117.627694
Ontario	San Bernardino	CA	91764-2533	34.079722	-117.627694
Upland	San Bernardino	CA	91784-0000	34.136028	-117.643722
Upland	San Bernardino	CA	91784-0000	34.136028	-117.643722
Upland	San Bernardino	CA	91784-0000	34.136028	-117.643722
Chino	San Bernardino	CA	91710	33.96394	-117.61283
Chino	San Bernardino	CA	91710	33.96394	-117.61283
Chino	San Bernardino	CA	91710	33.96394	-117.61283
Ontario	San Bernardino	CA	91761-7767	34.032097	-117.613211
Ontario	San Bernardino	CA	91761-7767	34.032097	-117.613211
Ontario	San Bernardino	CA	91761-7767	34.032097	-117.613211
Rancho Cucamonga	San Bernardino	CA	91730-3185	34.10447	-117.62406
Rancho Cucamonga	San Bernardino	CA	91730-3185	34.10447	-117.62406
Rancho Cucamonga	San Bernardino	CA	91730-3185	34.10447	-117.62406
Ontario	San Bernardino	CA	91764-5494	34.067806	-117.610194
Ontario	San Bernardino	CA	91764-5494	34.067806	-117.610194
Ontario	San Bernardino	CA	91764-5494	34.067806	-117.610194
Ontario	San Bernardino	CA	91761-7619	34.047194	-117.606306
Ontario	San Bernardino	CA	91761-7619	34.047194	-117.606306
Ontario	San Bernardino	CA	91761-7619	34.047194	-117.606306
Corona	Riverside	CA	92880-6916	33.886944	-117.618833
Corona	Riverside	CA	92880-6916	33.886944	-117.618833
Corona	Riverside	CA	92880-6916	33.886944	-117.618833
Ontario	San Bernardino	CA	91761	34.023583	-117.59875

Ontario	San Bernardino	CA	91761	34.023583	-117.59875
Ontario	San Bernardino	CA	91761	34.023583	-117.59875
Corona	Riverside	CA	92879	33.87137	-117.6077
Corona	Riverside	CA	92879	33.86563	-117.57942
Corona	Riverside	CA	92879	33.87361	-117.62858
Corona	Riverside	CA	92879	33.8649	-117.5532
Corona	Riverside	CA	92880-1704	33.88114	-117.60374
Corona	Riverside	CA	92880-1704	33.88114	-117.60374
Corona	Riverside	CA	92880-1704	33.88114	-117.60374
Rancho Cucamonga	San Bernardino	CA	91730-5743	34.09353	-117.59767
Rancho Cucamonga	San Bernardino	CA	91730-5743	34.09353	-117.59767
Rancho Cucamonga	San Bernardino	CA	91730-5743	34.09353	-117.59767
Corona	Riverside	CA	92882-5648	33.86128	-117.60682
Corona	Riverside	CA	92882-5648	33.86128	-117.60682
Corona	Riverside	CA	92882-5648	33.86128	-117.60682
Rancho Cucamonga	San Bernardino	CA	91730-5743	34.08114	-117.58844
Rancho Cucamonga	San Bernardino	CA	91730-5743	34.08114	-117.58844
Rancho Cucamonga	San Bernardino	CA	91730-5743	34.08114	-117.58844
Ontario	San Bernardino	CA	91761-1238	34.06417	-117.58311
Ontario	San Bernardino	CA	91761-1238	34.06417	-117.58311
Ontario	San Bernardino	CA	91761-1238	34.06417	-117.58311
Ontario	San Bernardino	CA	91761-1238	34.06417	-117.58311
Ontario	San Bernardino	CA	91761-1238	34.06417	-117.58311
Ontario	San Bernardino	CA	91761-1238	34.06417	-117.58311
Norco	Riverside	CA	92860-0000	33.930222	-117.576722
Norco	Riverside	CA	92860-0000	33.930222	-117.576722
Norco	Riverside	CA	92860-0000	33.930222	-117.576722
Norco	Riverside	CA	92860-2843	33.90869	-117.58058
Norco	Riverside	CA	92860-2843	33.90869	-117.58058
Norco	Riverside	CA	92860-2843	33.90869	-117.58058
Ontario	San Bernardino	CA	92761	34.02962	-117.57134
Ontario	San Bernardino	CA	92761	34.02962	-117.57134
Ontario	San Bernardino	CA	92761	34.02962	-117.57134
Ontario	San Bernardino	CA	92761	34.02962	-117.57134
Ontario	San Bernardino	CA	92761	34.02962	-117.57134
Ontario	San Bernardino	CA	92761	34.02962	-117.57134
Corona	Riverside	CA	92880-0000	33.966417	-117.569389
Corona	Riverside	CA	92880-0000	33.966417	-117.569389
Corona	Riverside	CA	92880-0000	33.966417	-117.569389
Corona	Riverside	CA	92882-5706	33.85771	-117.58961
Corona	Riverside	CA	92882-5706	33.85771	-117.58961
Corona	Riverside	CA	92882-5706	33.85771	-117.58961
Corona	Riverside	CA	92880-2051	33.88892	-117.57423
Corona	Riverside	CA	92880-2051	33.88892	-117.57423
Corona	Riverside	CA	92880-2051	33.88892	-117.57423
Corona	Riverside	CA	92882-2187	33.878389	-117.576028
Corona	Riverside	CA	92882-2187	33.878389	-117.576028

Corona	Riverside	CA	92882-2187	33.878389	-117.576028
Corona	Riverside	CA	92882-2187	33.878389	-117.576028
Corona	Riverside	CA	92882-2187	33.878389	-117.576028
Corona	Riverside	CA	92882-2187	33.878389	-117.576028
Rancho Cucamonga	San Bernardino	CA	91730-3857	34.10571	-117.57192
Rancho Cucamonga	San Bernardino	CA	91730-3857	34.10571	-117.57192
Rancho Cucamonga	San Bernardino	CA	91730-3857	34.10571	-117.57192
Mira Loma	Riverside	CA	91752-1007	34.02141	-117.55462
Mira Loma	Riverside	CA	91752-1007	34.02141	-117.55462
Mira Loma	Riverside	CA	91752-1007	34.02141	-117.55462
Norco	Riverside	CA	92860-3624	33.93718	-117.5569
Norco	Riverside	CA	92860-3624	33.93718	-117.5569
Norco	Riverside	CA	92860-3624	33.93718	-117.5569
Norco	Riverside	CA	92860-3624	33.93718	-117.5569
Norco	Riverside	CA	92860-3624	33.93718	-117.5569
Norco	Riverside	CA	92860-3624	33.93718	-117.5569
Norco	Riverside	CA	92860-2979	33.9026	-117.56108
Norco	Riverside	CA	92860-2979	33.9026	-117.56108
Norco	Riverside	CA	92860-2979	33.9026	-117.56108
Norco	Riverside	CA	92860-2979	33.9026	-117.56108
Norco	Riverside	CA	92860-2979	33.9026	-117.56108
Norco	Riverside	CA	92860-2979	33.9026	-117.56108
Norco	Riverside	CA	92860-2979	33.9026	-117.56108
Mira Loma	Riverside	CA	91752-1188	34.03106	-117.54956
Mira Loma	Riverside	CA	91752-1188	34.03106	-117.54956
Mira Loma	Riverside	CA	91752-1188	34.03106	-117.54956
Mira Loma	Riverside	CA	91752	33.97706	-117.54797
Mira Loma	Riverside	CA	91752	33.97706	-117.54797
Mira Loma	Riverside	CA	91752	33.97706	-117.54797
Ontario	San Bernardino	CA	91761-7839	34.05261	-117.5495
Ontario	San Bernardino	CA	91761-7839	34.05261	-117.5495
Ontario	San Bernardino	CA	91761-7839	34.05261	-117.5495
Ontario	San Bernardino	CA	91761-7839	34.05261	-117.5495
Ontario	San Bernardino	CA	91761-7839	34.05261	-117.5495
Ontario	San Bernardino	CA	91761-7839	34.05261	-117.5495
Corona	Riverside	CA	92879	33.8725	-117.56415
Corona	Riverside	CA	92879	33.86024	-117.56513
Corona	Riverside	CA	92879	33.84674	-117.58809
Ontario	San Bernardino	CA	91764-5223	34.07025	-117.54692
Ontario	San Bernardino	CA	91764-5223	34.07025	-117.54692
Ontario	San Bernardino	CA	91764-5223	34.07025	-117.54692
Ontario	San Bernardino	CA	91764-5223	34.07025	-117.54692
Ontario	San Bernardino	CA	91764-5223	34.07025	-117.54692
Ontario	San Bernardino	CA	91764-5223	34.07025	-117.54692
Rancho Cucamonga	San Bernardino	CA	91730-6108	34.08469	-117.54375
Rancho Cucamonga	San Bernardino	CA	91730-6108	34.08469	-117.54375
Rancho Cucamonga	San Bernardino	CA	91730-6108	34.08469	-117.54375
Corona	Riverside	CA	92879	33.938056	-117.532222

Corona	Riverside	CA	92879	33.89841	-117.54627
Corona	Riverside	CA	92879	33.91566	-117.56734
Corona	Riverside	CA	92879	33.89934	-117.56929
Corona	Riverside	CA	92881-3535	33.852167	-117.555583
Corona	Riverside	CA	92881-3535	33.852167	-117.555583
Corona	Riverside	CA	92881-3535	33.852167	-117.555583
Corona	Riverside	CA	92879-1763	33.87006	-117.54308
Corona	Riverside	CA	92879-1763	33.87006	-117.54308
Corona	Riverside	CA	92879-1763	33.87006	-117.54308
Corona	Riverside	CA	92879-1763	33.87006	-117.54308
Corona	Riverside	CA	92879-1763	33.87006	-117.54308
Corona	Riverside	CA	92879-1763	33.87006	-117.54308
Corona	Riverside	CA	92879-1763	33.87006	-117.54308
Mira Loma	Riverside	CA	91752-1860	33.993894	-117.522286
Mira Loma	Riverside	CA	91752-1860	33.993894	-117.522286
Mira Loma	Riverside	CA	91752-1860	33.993894	-117.522286
Mira Loma	Riverside	CA	91752	33.97636	-117.52236
Mira Loma	Riverside	CA	91752	33.97636	-117.52236
Mira Loma	Riverside	CA	91752	33.97636	-117.52236
Mira Loma	Riverside	CA	91752	33.97636	-117.52236
Riverside	Riverside	CA	92505-2103	33.9565	-117.523
Riverside	Riverside	CA	92505-2103	33.9565	-117.523
Riverside	Riverside	CA	92505-2103	33.9565	-117.523
Rancho Cucamonga	San Bernardino	CA	91739-0000	34.138806	-117.541972
Rancho Cucamonga	San Bernardino	CA	91739-0000	34.138806	-117.541972
Rancho Cucamonga	San Bernardino	CA	91739-0000	34.138806	-117.541972
Corona	Riverside	CA	92881-3604	33.83833	-117.54839
Corona	Riverside	CA	92881-3604	33.83833	-117.54839
Corona	Riverside	CA	92881-3604	33.83833	-117.54839
Ontario	San Bernardino	CA	92337	34.069833	-117.523722
Ontario	San Bernardino	CA	92337	34.069833	-117.523722
Ontario	San Bernardino	CA	92337	34.069833	-117.523722
Corona	Riverside	CA	92879-7998	33.89787	-117.52866
Corona	Riverside	CA	92879-7998	33.89787	-117.52866
Corona	Riverside	CA	92879-7998	33.89787	-117.52866
Mira Loma	Riverside	CA	91752-3263	34.02144	-117.51411
Mira Loma	Riverside	CA	91752-3263	34.02144	-117.51411
Mira Loma	Riverside	CA	91752-3263	34.02144	-117.51411
Corona	Riverside	CA	92881-3321	33.85221	-117.53777
Corona	Riverside	CA	92881-3321	33.85221	-117.53777
Corona	Riverside	CA	92881-3321	33.85221	-117.53777
Fontana	San Bernardino	CA	92337-6957	34.0529	-117.516
Fontana	San Bernardino	CA	92337-6957	34.0529	-117.516
Fontana	San Bernardino	CA	92337-6957	34.0529	-117.516
Fontana	San Bernardino	CA	92337-6957	34.0529	-117.516
Fontana	San Bernardino	CA	92337-6957	34.0529	-117.516
Fontana	San Bernardino	CA	92337-6957	34.0529	-117.516
Mira Loma	Riverside	CA	91752-2326	33.9904	-117.509
Mira Loma	Riverside	CA	91752-2326	33.9904	-117.509

Mira Loma	Riverside	CA	91752-2326	33.9904	-117.509
Corona	Riverside	CA	92879-6012	33.88336	-117.52142
Corona	Riverside	CA	92879-6012	33.88336	-117.52142
Corona	Riverside	CA	92879-6012	33.88336	-117.52142
Riverside	Riverside	CA	92509-4734	33.9731	-117.502
Riverside	Riverside	CA	92509-4734	33.9731	-117.502
Riverside	Riverside	CA	92509-4734	33.9731	-117.502
Corona	Riverside	CA	92879	33.946568	-117.50444
Corona	Riverside	CA	92879	33.929722	-117.494444
Corona	Riverside	CA	92879	33.9209	-117.49742
Corona	Riverside	CA	92879	33.917222	-117.478333
Corona	Riverside	CA	92879	33.9275	-117.473889
Corona	Riverside	CA	92879	33.94281	-117.46586
Corona	Riverside	CA	92889-0000	33.83342	-117.52961
Corona	Riverside	CA	92889-0000	33.83342	-117.52961
Corona	Riverside	CA	92889-0000	33.83342	-117.52961
Littlerock	Los Angeles	CA	93545	34.50487	-117.92316
Littlerock	Los Angeles	CA	93545	34.50487	-117.92316
Littlerock	Los Angeles	CA	93545	34.50487	-117.92316
Corona	Riverside	CA	92883-0790	33.82187	-117.52215
Corona	Riverside	CA	92883-0790	33.82187	-117.52215
Corona	Riverside	CA	92883-0790	33.82187	-117.52215
Fontana	San Bernardino	CA	92337-2747	34.0462	-117.486
Fontana	San Bernardino	CA	92337-2747	34.0462	-117.486
Fontana	San Bernardino	CA	92337-2747	34.0462	-117.486
Fontana	San Bernardino	CA	92337-2747	34.0462	-117.486
Fontana	San Bernardino	CA	92337-2747	34.0462	-117.486
Fontana	San Bernardino	CA	92337-2747	34.0462	-117.486
Riverside	Riverside	CA	92509-3067	34.0021	-117.483
Riverside	Riverside	CA	92509-3067	34.0021	-117.483
Riverside	Riverside	CA	92509-3067	34.0021	-117.483
Fontana	San Bernardino	CA	92337	34.06694	-117.48814
Fontana	San Bernardino	CA	92337	34.06694	-117.48814
Fontana	San Bernardino	CA	92337	34.06694	-117.48814
Riverside	Riverside	CA	92503-4927	33.895714	-117.494292
Riverside	Riverside	CA	92503-4927	33.895714	-117.494292
Riverside	Riverside	CA	92503-4927	33.895714	-117.494292
Rubidoux	Riverside	CA	92509-1104	34.0201	-117.482
Rubidoux	Riverside	CA	92509-1104	34.0201	-117.482
Rubidoux	Riverside	CA	92509-1104	34.0201	-117.482
Fontana	San Bernardino	CA	92335-4219	34.0914	-117.487
Fontana	San Bernardino	CA	92335-4219	34.0914	-117.487
Fontana	San Bernardino	CA	92335-4219	34.0914	-117.487
Riverside	Riverside	CA	92509-5021	33.974111	-117.477219
Riverside	Riverside	CA	92509-5021	33.974111	-117.477219
Riverside	Riverside	CA	92509-5021	33.974111	-117.477219
Fontana	San Bernardino	CA	92336-4018	34.10828	-117.48827

Riverside	Riverside	CA	92503-5304	33.90692	-117.45211
Riverside	Riverside	CA	92503-5304	33.90692	-117.45211
Riverside	Riverside	CA	92503-5304	33.90692	-117.45211
Riverside	Riverside	CA	92504-1925	33.9466	-117.444
Riverside	Riverside	CA	92504-1925	33.9466	-117.444
Riverside	Riverside	CA	92504-1925	33.9466	-117.444
Riverside	Riverside	CA	92504-1925	33.9466	-117.444
Riverside	Riverside	CA	92504-1925	33.9466	-117.444
Riverside	Riverside	CA	92504-1925	33.9466	-117.444
Fontana	San Bernardino	CA	92337-7577	34.0458	-117.441
Fontana	San Bernardino	CA	92337-7577	34.0458	-117.441
Fontana	San Bernardino	CA	92337-7577	34.0458	-117.441
Riverside	Riverside	CA	92509-2910	34.0122	-117.438
Riverside	Riverside	CA	92509-2910	34.0122	-117.438
Riverside	Riverside	CA	92509-2910	34.0122	-117.438
Fontana	San Bernardino	CA	92336	34.13714	-117.45814
Fontana	San Bernardino	CA	92336	34.13714	-117.45814
Fontana	San Bernardino	CA	92336	34.13714	-117.45814
Fontana	San bernardino	CA	92335-6660	34.0732	-117.44
Fontana	San bernardino	CA	92335-6660	34.0732	-117.44
Fontana	San bernardino	CA	92335-6660	34.0732	-117.44
Fontana	San bernardino	CA	92335-6660	34.0732	-117.44
Fontana	San bernardino	CA	92335-6660	34.0732	-117.44
Fontana	San bernardino	CA	92335-6660	34.0732	-117.44
Fontana	San bernardino	CA	92335-6660	34.0732	-117.44
Corona	Riverside	CA	91719	33.82236	-117.46334
Corona	Riverside	CA	91719	33.82236	-117.46334
Corona	Riverside	CA	91719	33.82236	-117.46334
Littlerock	Los Angeles	CA	93543	34.56783	-117.953
Littlerock	Los Angeles	CA	93543	34.56783	-117.953
Littlerock	Los Angeles	CA	93543	34.56783	-117.953
Riverside	Riverside	CA	92503-5674	33.91007	-117.43578
Riverside	Riverside	CA	92503-5674	33.91007	-117.43578
Riverside	Riverside	CA	92503-5674	33.91007	-117.43578
Fontana	Riverside	CA	92335-3825	34.0982	-117.4364
Fontana	Riverside	CA	92335-3825	34.0982	-117.4364
Fontana	Riverside	CA	92335-3825	34.0982	-117.4364
Fontana	Riverside	CA	92335-3825	34.0982	-117.4364
Fontana	Riverside	CA	92335-3825	34.0982	-117.4364
Fontana	Riverside	CA	92335-3825	34.0982	-117.4364
Riverside	Riverside	CA	92504-1261	33.9608	-117.427
Riverside	Riverside	CA	92504-1261	33.9608	-117.427
Riverside	Riverside	CA	92504-1261	33.9608	-117.427
Riverside	Riverside	CA	92509	34.0217	-117.42557
Riverside	Riverside	CA	92509	34.0217	-117.42557
Riverside	Riverside	CA	92509	34.0217	-117.42557
County or Riverside (Rubidoux)	Riverside	CA	92509-6558	33.993083	-117.423611
County or Riverside (Rubidoux)	Riverside	CA	92509-6558	33.993083	-117.423611

County or Riverside (Rubidoux)	Riverside	CA	92509-6558	33.993083	-117.423611
County or Riverside (Rubidoux)	Riverside	CA	92509-6558	34.00422	-117.398988
County or Riverside (Rubidoux)	Riverside	CA	92509-6558	33.999836	-117.412308
County or Riverside (Rubidoux)	Riverside	CA	92509-6558	33.9905	-117.4517
Fontana	San Bernardino	CA	92335-4944	34.091806	-117.429083
Fontana	San Bernardino	CA	92335-4944	34.091806	-117.429083
Fontana	San Bernardino	CA	92335-4944	34.091806	-117.429083
Riverside	Riverside	CA	92504-3310	33.9279	-117.423
Riverside	Riverside	CA	92504-3310	33.9279	-117.423
Riverside	Riverside	CA	92504-3310	33.9279	-117.423
Riverside	Riverside	CA	92504-3310	33.9279	-117.423
Riverside	Riverside	CA	92504-3310	33.9279	-117.423
Riverside	Riverside	CA	92504-3310	33.9279	-117.423
Corona	Riverside	CA	92883	33.765728	-117.473256
Corona	Riverside	CA	92883	33.765728	-117.473256
Corona	Riverside	CA	92883	33.765728	-117.473256
Mount Waterman	Los Angeles	CA	93544	34.48371	-117.71326
Mount Waterman	Los Angeles	CA	93544	34.48371	-117.71326
Mount Waterman	Los Angeles	CA	93544	34.48371	-117.71326
Riverside	Riverside	CA	92504-2603	33.94482	-117.41505
Riverside	Riverside	CA	92504-2603	33.94482	-117.41505
Riverside	Riverside	CA	92504-2603	33.94482	-117.41505
Fontana	San Bernardino	CA	92336	34.1077	-117.421
Fontana	San Bernardino	CA	92336	34.1077	-117.421
Fontana	San Bernardino	CA	92336	34.1077	-117.421
Fontana	San Bernardino	CA	92336	34.1077	-117.421
Fontana	San Bernardino	CA	92336	34.1077	-117.421
Fontana	San Bernardino	CA	92336	34.1077	-117.421
Fontana	San Bernardino	CA	92336	34.1077	-117.421
Riverside	Riverside	CA	92504-1709	33.961111	-117.409556
Riverside	Riverside	CA	92504-1709	33.961111	-117.409556
Riverside	Riverside	CA	92504-1709	33.961111	-117.409556
Fontana	San Bernardino	CA	92336	34.183561	-117.43925
Fontana	San Bernardino	CA	92336	34.183561	-117.43925
Fontana	San Bernardino	CA	92336	34.183561	-117.43925
Bloomington	San Bernardino	CA	92316	34.0459	-117.401
Bloomington	San Bernardino	CA	92316	34.0459	-117.401
Bloomington	San Bernardino	CA	92316	34.0459	-117.401
Bloomington	San Bernardino	CA	92316	34.0459	-117.401
Bloomington	San Bernardino	CA	92316	34.0459	-117.401
Bloomington	San Bernardino	CA	92316	34.0459	-117.401
Bloomington	San Bernardino	CA	92316-1783	34.0693	-117.401
Bloomington	San Bernardino	CA	92316-1783	34.0693	-117.401
Bloomington	San Bernardino	CA	92316-1783	34.08505	-117.38145
Perris	Riverside	CA	92570-9132	33.819572	-117.4253
Perris	Riverside	CA	92570-9132	33.819572	-117.4253
Perris	Riverside	CA	92570-9132	33.819572	-117.4253
Riverside	Riverside	CA	92506-2405	33.95582	-117.39435

Riverside	Riverside	CA	92506-2405	33.95582	-117.39435
Riverside	Riverside	CA	92506-2405	33.95582	-117.39435
Riverside	Riverside	CA	92504-4647	33.9338	-117.395
Riverside	Riverside	CA	92504-4647	33.9338	-117.395
Riverside	Riverside	CA	92504-4647	33.9338	-117.395
Rialto	San Bernardino	CA	92337-4120	34.143156	-117.410925
Rialto	San Bernardino	CA	92337-4120	34.143156	-117.410925
Rialto	San Bernardino	CA	92337-4120	34.143156	-117.410925
Phelan	San Bernardino	CA	92371-4157	34.369147	-117.537183
Phelan	San Bernardino	CA	92371-4157	34.369147	-117.537183
Phelan	San Bernardino	CA	92371-4157	34.369147	-117.537183
San Bernardino	San Bernardino	CA	92407	34.241672	-117.449217
San Bernardino	San Bernardino	CA	92407	34.241672	-117.449217
San Bernardino	San Bernardino	CA	92407	34.241672	-117.449217
Riverside	Riverside	CA	92504-9601	33.880392	-117.401167
Riverside	Riverside	CA	92504-9601	33.880392	-117.401167
Riverside	Riverside	CA	92504-9601	33.880392	-117.401167
Rialto	San Bernardino		92376-9003	34.0978	-117.393
Rialto	San Bernardino		92376-9003	34.0978	-117.393
Rialto	San Bernardino		92376-9003	34.0978	-117.393
Rialto	San Bernardino		92376-9003	34.0978	-117.393
Rialto	San Bernardino		92376-9003	34.0978	-117.393
Rialto	San Bernardino		92376-9003	34.0978	-117.393
Rialto	San Bernardino		92376-9003	34.0978	-117.393
Riverside	Riverside	CA	92506-1402	33.951389	-117.383833
Riverside	Riverside	CA	92506-1402	33.951389	-117.383833
Riverside	Riverside	CA	92506-1402	33.951389	-117.383833
Corona	Riverside	CA	92881	33.85722	-117.39833
Corona	Riverside	CA	92881	33.85722	-117.39833
Corona	Riverside	CA	92881	33.85722	-117.39833
San Bernardino	San Bernardino	CA	92407	34.31295	-117.478494
San Bernardino	San Bernardino	CA	92407	34.31295	-117.478494
San Bernardino	San Bernardino	CA	92407	34.31295	-117.478494
Rialto	San Bernardino	CA	92376	34.12635	-117.39143
Rialto	San Bernardino	CA	92376	34.12635	-117.39143
Rialto	San Bernardino	CA	92376	34.12635	-117.39143
Rialto	San Bernardino	CA	92376	34.12635	-117.39143
Rialto	San Bernardino	CA	92376	34.12635	-117.39143
Rialto	San Bernardino	CA	92376	34.12635	-117.39143
Riverside	Riverside	CA	92507-5521	33.967833	-117.375917
Riverside	Riverside	CA	92507-5521	33.967833	-117.375917
Riverside	Riverside	CA	92507-5521	33.967833	-117.375917
Riverside	Riverside	CA	92507-5521	33.967833	-117.375917
Riverside	Riverside	CA	92507-5521	33.967833	-117.375917
Riverside	Riverside	CA	92507-5521	33.967833	-117.375917
Lytle Creek	San Bernardino	CA	92371	34.28074	-117.45432
Lytle Creek	San Bernardino	CA	92371	34.28074	-117.45432
Lytle Creek	San Bernardino	CA	92371	34.28074	-117.45432

Riverside	Riverside	CA	92501-2826	33.98579	-117.37275
Riverside	Riverside	CA	92501-2826	33.98579	-117.37275
Riverside	Riverside	CA	92501-2826	33.98579	-117.37275
Riverside	Riverside	CA	92501-2826	33.98579	-117.37275
Riverside	Riverside	CA	92501-2826	33.98579	-117.37275
Riverside	Riverside	CA	92501-2826	33.98579	-117.37275
Riverside	Riverside	CA	92501-2117	33.998556	-117.37185
Riverside	Riverside	CA	92501-2117	33.998556	-117.37185
Riverside	Riverside	CA	92501-2117	33.998556	-117.37185
Riverside	Riverside	CA	92501-2117	33.998556	-117.37185
Riverside	Riverside	CA	92501-2117	33.998556	-117.37185
Riverside	Riverside	CA	92501-2117	33.998556	-117.37185
Riverside	Riverside	CA	92501-2117	33.998556	-117.37185
Rialto	San Bernardino	CA	92376-7727	34.07325	-117.374056
Rialto	San Bernardino	CA	92376-7727	34.07325	-117.374056
Rialto	San Bernardino	CA	92376-7727	34.07325	-117.374056
Rialto	San Bernardino	CA	92376-7727	34.07325	-117.374056
Rialto	San Bernardino	CA	92376-7727	34.07325	-117.374056
Rialto	San Bernardino	CA	92376-7727	34.07325	-117.374056
Rialto	San Bernardino	CA	92376-7727	34.07325	-117.374056
Riverside	Riverside	CA	92502-0288	33.975586	-117.367414
Riverside	Riverside	CA	92502-0288	33.975586	-117.367414
Riverside	Riverside	CA	92502-0288	33.975586	-117.367414
Riverside	Riverside	CA	92506-3362	33.9531	-117.367
Riverside	Riverside	CA	92506-3362	33.9531	-117.367
Riverside	Riverside	CA	92506-3362	33.93603	-117.37802
Riverside	Riverside	CA	92501-2248	33.9939	-117.36
Riverside	Riverside	CA	92501-2248	33.9939	-117.36
Riverside	Riverside	CA	92501-2248	33.9939	-117.36
Riverside	Riverside	CA	92501-2248	33.9939	-117.36
Riverside	Riverside	CA	92501-2248	33.9939	-117.36
Riverside	Riverside	CA	92501-2248	33.9939	-117.36
Riverside	Riverside	CA	92501-2248	33.9939	-117.36
San Bernardino	San Bernardino	CA	92407-1521	34.22252	-117.405872
San Bernardino	San Bernardino	CA	92407-1521	34.22252	-117.405872
San Bernardino	San Bernardino	CA	92407-1521	34.22252	-117.405872
Rialto	San Bernardino	CA	92376-5943	34.105667	-117.365806
Rialto	San Bernardino	CA	92376-5943	34.105667	-117.365806
Rialto	San Bernardino	CA	92376-5943	34.105667	-117.365806
Rialto	San Bernardino	CA	92376-5943	34.105667	-117.365806
Rialto	San Bernardino	CA	92376-5943	34.105667	-117.365806
Rialto	San Bernardino	CA	92376-5943	34.105667	-117.365806
Rialto	San Bernardino	CA	92376	34.135014	-117.371733
Rialto	San Bernardino	CA	92376	34.135014	-117.371733
Rialto	San Bernardino	CA	92376	34.135014	-117.371733
Rialto	San Bernardino	CA	92376	34.135014	-117.371733
Rialto	San Bernardino	CA	92376	34.135014	-117.371733
Rialto	San Bernardino	CA	92376	34.135014	-117.371733
Riverside	Riverside	CA	92504-5905	33.883964	-117.364978
Riverside	Riverside	CA	92504-5905	33.883964	-117.364978

Riverside	Riverside	CA	92504-5905	33.883964	-117.364978
Riverside	Riverside	CA	92507-5342	33.97491	-117.34968
Riverside	Riverside	CA	92507-5342	33.97491	-117.34968
Riverside	Riverside	CA	92507-5342	33.97491	-117.34968
Riverside	Riverside	CA	92506	33.947464	-117.349214
Riverside	Riverside	CA	92506	33.947464	-117.349214
Riverside	Riverside	CA	92506	33.947464	-117.349214
Riverside	Riverside	CA	92507-3432	33.9841	-117.345
Riverside	Riverside	CA	92507-3432	33.9841	-117.345
Riverside	Riverside	CA	92507-3432	33.9841	-117.345
Riverside	Riverside	CA	92507-3432	33.9841	-117.345
Riverside	Riverside	CA	92507-3432	33.9841	-117.345
Riverside	Riverside	CA	92507-3432	33.9841	-117.345
Riverside	Riverside	CA	92507-3432	33.9841	-117.345
San Bernardino	San Bernardino	CA	92376-7213	34.0916	-117.352
San Bernardino	San Bernardino	CA	92376-7213	34.0916	-117.352
San Bernardino	San Bernardino	CA	92376-7213	34.0916	-117.352
San Bernardino	San Bernardino	CA	92376-7213	34.0916	-117.352
San Bernardino	San Bernardino	CA	92376-7213	34.0916	-117.352
San Bernardino	San Bernardino	CA	92376-7213	34.0916	-117.352
Perris	Riverside	CA	92570-9576	33.8299	-117.37033
Perris	Riverside	CA	92570-9576	33.8299	-117.37033
Perris	Riverside	CA	92570-9576	33.8299	-117.37033
Riverside	Riverside	CA	92506	33.930183	-117.345652
Riverside	Riverside	CA	92506	33.930183	-117.345652
Riverside	Riverside	CA	92506	33.930183	-117.345652
Phelan	San Bernardino	CA	92371	34.44838	-117.544777
Phelan	San Bernardino	CA	92371	34.44838	-117.544777
Phelan	San Bernardino	CA	92371	34.44838	-117.544777
San Bernardino	San Bernardino	CA	92407	34.20147	-117.36955
San Bernardino	San Bernardino	CA	92407	34.20147	-117.36955
San Bernardino	San Bernardino	CA	92407	34.20147	-117.36955
County of Riverside (Riverside)	Riverside	CA	92507-1410	34.0162	-117.3313
County of Riverside (Riverside)	Riverside	CA	92507-1410	34.0162	-117.3313
County of Riverside (Riverside)	Riverside	CA	92507-1410	34.0162	-117.3313
Woodcrest	Riverside	CA	92508-9204	33.88775	-117.34062
Woodcrest	Riverside	CA	92508-9204	33.88775	-117.34062
Woodcrest	Riverside	CA	92508-9204	33.88775	-117.34062
San Bernardino	San Bernardino	CA	92410	34.100139	-117.332889
San Bernardino	San Bernardino	CA	92410	34.100139	-117.332889
San Bernardino	San Bernardino	CA	92410	34.100139	-117.332889
Colton	San Bernardino	CA	92324	34.06911	-117.32634
Colton	San Bernardino	CA	92324	34.06911	-117.32634
Colton	San Bernardino	CA	92324	34.06911	-117.32634
San Bernardino	San Bernardino	CA	92407-6332	34.1515	-117.341
San Bernardino	San Bernardino	CA	92407-6332	34.1515	-117.341
San Bernardino	San Bernardino	CA	92407-6332	34.1515	-117.341
Colton	San Bernardino	CA	92324-1434	34.08248	-117.32324

Colton	San Bernardino	CA	92324-1434	34.08248	-117.32324
Colton	San Bernardino	CA	92324-1434	34.08248	-117.32324
Colton	San Bernardino	CA	92324-1434	34.08248	-117.32324
Colton	San Bernardino	CA	92324-1434	34.08248	-117.32324
Colton	San Bernardino	CA	92324-1434	34.08147	-117.3407
Hesperia (Oak Hills)	San Bernardino	CA	92345-0000	34.355469	-117.437122
Hesperia (Oak Hills)	San Bernardino	CA	92345-0000	34.355469	-117.437122
Hesperia (Oak Hills)	San Bernardino	CA	92345-0000	34.355469	-117.437122
Grand Terrace	San Bernardino	CA	92313	34.041778	-117.316944
Grand Terrace	San Bernardino	CA	92313	34.041778	-117.316944
Grand Terrace	San Bernardino	CA	92313	34.041778	-117.316944
Grand Terrace	San Bernardino	CA	92313	34.041778	-117.316944
Grand Terrace	San Bernardino	CA	92313	34.041778	-117.316944
Grand Terrace	San Bernardino	CA	92313	34.041778	-117.316944
Riverside	Riverside	CA	92507	33.981467	-117.314839
Riverside	Riverside	CA	92507	33.981467	-117.314839
Riverside	Riverside	CA	92507	33.981467	-117.314839
San Bernardino	San Bernardino	CA	92411-1651	34.122069	-117.327904
San Bernardino	San Bernardino	CA	92411-1651	34.122069	-117.327904
San Bernardino	San Bernardino	CA	92411-1651	34.122069	-117.327904
San Bernardino	San Bernardino	CA	92407-1824	34.161389	-117.33475
San Bernardino	San Bernardino	CA	92407-1824	34.161389	-117.33475
San Bernardino	San Bernardino	CA	92407-1824	34.161389	-117.33475
San Bernardino	San Bernardino	CA	92407-1824	34.161389	-117.33475
San Bernardino	San Bernardino	CA	92407-1824	34.161389	-117.33475
San Bernardino	San Bernardino	CA	92407-1824	34.161389	-117.33475
Riverside	Riverside	CA	92507	33.960011	-117.308386
Riverside	Riverside	CA	92507	33.960011	-117.308386
Riverside	Riverside	CA	92507	33.960011	-117.308386
Colton	San Bernardino	CA	92324-4611	34.0505	-117.303
Colton	San Bernardino	CA	92324-4611	34.0505	-117.303
Colton	San Bernardino	CA	92324-4611	34.0505	-117.303
Colton	San Bernardino	CA	92324-4611	34.0505	-117.303
Colton	San Bernardino	CA	92324-4611	34.0505	-117.303
Colton	San Bernardino	CA	92324-4611	34.0505	-117.303
San Bernardino	San Bernardino	CA	92405-1811	34.1429	-117.317
San Bernardino	San Bernardino	CA	92405-1811	34.1429	-117.317
San Bernardino	San Bernardino	CA	92405-1811	34.1429	-117.317
San Bernardino	San Bernardino	CA	92405-1811	34.1429	-117.317
San Bernardino	San Bernardino	CA	92405-1811	34.1429	-117.317
San Bernardino	San Bernardino	CA	92405-1811	34.1429	-117.317
San Bernardino	San Bernardino	CA	92411-2903	34.10792	-117.30858
San Bernardino	San Bernardino	CA	92411-2903	34.10792	-117.30858
San Bernardino	San Bernardino	CA	92411-2903	34.10792	-117.30858
San Bernardino	San Bernardino	CA	92411-2903	34.10792	-117.30858
San Bernardino	San Bernardino	CA	92411-2903	34.10792	-117.30858

Colton	San Bernardino	CA	92324-3102	34.0672	-117.302
Colton	San Bernardino	CA	92324-3102	34.0672	-117.302
Colton	San Bernardino	CA	92324-3102	34.0672	-117.302
Colton	San Bernardino	CA	92324-3102	34.0672	-117.302
Colton	San Bernardino	CA	92324-3102	34.0672	-117.302
Colton	San Bernardino	CA	92324-3102	34.0672	-117.302
Riverside	Riverside	CA	92517	33.897447	-117.306233
Riverside	Riverside	CA	92517	33.897447	-117.306233
Riverside	Riverside	CA	92517	33.897447	-117.306233
Riverside	Riverside	CA	92507-0719	33.944467	-117.298106
Riverside	Riverside	CA	92507-0719	33.944467	-117.298106
Riverside	Riverside	CA	92507-0719	33.944467	-117.298106
San Bernardino	San Bernardino	CA	92410-3224	34.1055	-117.30149
San Bernardino	San Bernardino	CA	92410-3224	34.1055	-117.30149
San Bernardino	San Bernardino	CA	92410-3224	34.1055	-117.30149
San Bernardino	San Bernardino	CA	92411-2313	34.1208	-117.304
San Bernardino	San Bernardino	CA	92411-2313	34.1208	-117.304
San Bernardino	San Bernardino	CA	92411-2313	34.1208	-117.304
San Bernardino	San Bernardino	CA	92411-2313	34.1208	-117.304
San Bernardino	San Bernardino	CA	92411-2313	34.1208	-117.304
San Bernardino	San Bernardino	CA	92411-2313	34.1208	-117.304
San Bernardino	San Bernardino	CA	92411-2313	34.1208	-117.304
Riverside	Riverside	CA	92507-0729	33.93179	-117.29283
Riverside	Riverside	CA	92507-0729	33.93179	-117.29283
Riverside	Riverside	CA	92507-0729	33.93179	-117.29283
San Bernardino	San Bernardino	CA	92401-1928	34.0874	-117.293
San Bernardino	San Bernardino	CA	92401-1928	34.0874	-117.293
San Bernardino	San Bernardino	CA	92401-1928	34.0874	-117.293
San Bernardino	San Bernardino	CA	92407-3552	34.1725	-117.306
San Bernardino	San Bernardino	CA	92407-3552	34.1725	-117.306
San Bernardino	San Bernardino	CA	92407-3552	34.1725	-117.306
San Bernardino	San Bernardino	CA	92405-0000	34.144747	-117.297289
San Bernardino	San Bernardino	CA	92405-0000	34.144747	-117.297289
San Bernardino	San Bernardino	CA	92405-0000	34.144747	-117.297289
Colton	San Bernardino	CA	92324	34.02625	-117.27943
Colton	San Bernardino	CA	92324	34.02625	-117.27943
Colton	San Bernardino	CA	92324	34.02625	-117.27943
Moreno Valley	Riverside	CA	92553-6702	33.944443	-117.279911
Moreno Valley	Riverside	CA	92553-6702	33.944443	-117.279911
Moreno Valley	Riverside	CA	92553-6702	33.944443	-117.279911
San Bernardino	San Bernardino	CA	92410-4802	34.105	-117.2844
San Bernardino	San Bernardino	CA	92410-4802	34.105	-117.2844
San Bernardino	San Bernardino	CA	92410-4802	34.105	-117.2844
Moreno Valley	Riverside	CA	92553-8209	33.91571	-117.27964
Moreno Valley	Riverside	CA	92553-8209	33.91571	-117.27964
Moreno Valley	Riverside	CA	92553-8209	33.91571	-117.27964
San Bernardino	San Bernardino	CA	92408-3715	34.0567	-117.275
San Bernardino	San Bernardino	CA	92408-3715	34.0567	-117.275

San Bernardino	San Bernardino	CA	92408-3715	34.0567	-117.275
San Bernardino	San Bernardino	CA	92410	34.121666	-117.281777
San Bernardino	San Bernardino	CA	92410	34.121666	-117.281777
San Bernardino	San Bernardino	CA	92410	34.121666	-117.281777
San Bernardino	San Bernardino	CA	92410	34.121666	-117.281777
San Bernardino	San Bernardino	CA	92410	34.121666	-117.281777
San Bernardino	San Bernardino	CA	92410	34.121666	-117.281777
San Bernardino	San Bernardino	CA	92405-2523	34.1461	-117.2867
San Bernardino	San Bernardino	CA	92405-2523	34.1461	-117.2867
San Bernardino	San Bernardino	CA	92405-2523	34.1461	-117.2867
Moreno Valley	Riverside	CA	92553-0000	33.930861	-117.271611
Moreno Valley	Riverside	CA	92553-0000	33.930861	-117.271611
Moreno Valley	Riverside	CA	92553-0000	33.930861	-117.271611
San Bernardino	San Bernardino	CA	92405-2219	34.1591	-117.285
San Bernardino	San Bernardino	CA	92405-2219	34.1591	-117.285
San Bernardino	San Bernardino	CA	92405-2219	34.1591	-117.285
San Bernardino	San Bernardino	CA	92405-2219	34.1591	-117.285
San Bernardino	San Bernardino	CA	92405-2219	34.1591	-117.285
San Bernardino	San Bernardino	CA	92405-2219	34.1591	-117.285
Hesperia	San Bernardino	CA	92344	34.374803	-117.38913
Hesperia	San Bernardino	CA	92344	34.374803	-117.38913
Hesperia	San Bernardino	CA	92344	34.374803	-117.38913
San Bernardino	San Bernardino	CA	92404-4836	34.134722	-117.276556
San Bernardino	San Bernardino	CA	92404-4836	34.134722	-117.276556
San Bernardino	San Bernardino	CA	92404-4836	34.134722	-117.276556
San Bernardino	San Bernardino	CA	92404-4836	34.134722	-117.276556
San Bernardino	San Bernardino	CA	92404-4836	34.134722	-117.276556
San Bernardino	San Bernardino	CA	92404-4836	34.134722	-117.276556
Colton	Riverside	CA	92324	34.0088	-117.25888
Colton	Riverside	CA	92324	34.0088	-117.25888
Colton	Riverside	CA	92324	34.0088	-117.25888
Oak Hills	San Bernardino	CA	92344-0000	34.40376	-117.39901
Oak Hills	San Bernardino	CA	92344-0000	34.40376	-117.39901
Oak Hills	San Bernardino	CA	92344-0000	34.40376	-117.39901
Moreno Valley	Riverside	CA	92553-5247	33.94053	-117.25489
Moreno Valley	Riverside	CA	92553-5247	33.94053	-117.25489
Moreno Valley	Riverside	CA	92553-5247	33.94053	-117.25489
Moreno Valley	Riverside	CA	92553-5247	33.94053	-117.25489
Moreno Valley	Riverside	CA	92553-5247	33.94053	-117.25489
Moreno Valley	Riverside	CA	92553-5247	33.94053	-117.25489
Moreno Valley	Riverside	CA	92553	33.924848	-117.253804
Moreno Valley	Riverside	CA	92553	33.924848	-117.253804
Moreno Valley	Riverside	CA	92553	33.924848	-117.253804
Loma Linda	San Bernardino	CA	92354	34.0654	-117.253
Loma Linda	San Bernardino	CA	92354	34.0654	-117.253
Loma Linda	San Bernardino	CA	92354	34.0654	-117.253
Loma Linda	San Bernardino	CA	92354	34.0654	-117.253

Loma Linda	San Bernardino	CA	92354	34.0654	-117.253
Loma Linda	San Bernardino	CA	92354	34.0654	-117.253
San Bernardino	San Bernardino	CA	92410-5140	34.106306	-117.257861
San Bernardino	San Bernardino	CA	92410-5140	34.106306	-117.257861
San Bernardino	San Bernardino	CA	92410-5140	34.106306	-117.257861
Moreno Valley	Riverside	CA	92553-8833	33.91633	-117.25131
Moreno Valley	Riverside	CA	92553-8833	33.91633	-117.25131
Moreno Valley	Riverside	CA	92553-8833	33.91633	-117.25131
Moreno Valley	Riverside	CA	92553-8833	33.91633	-117.25131
Moreno Valley	Riverside	CA	92553-8833	33.91633	-117.25131
Moreno Valley	Riverside	CA	92553-8833	33.91633	-117.25131
Moreno Valley	Riverside	CA	92557-7907	33.95485	-117.24472
Moreno Valley	Riverside	CA	92557-7907	33.95485	-117.24472
Moreno Valley	Riverside	CA	92557-7907	33.95485	-117.24472
Moreno Valley	Riverside	CA	92557-7907	33.96801	-117.25155
Moreno Valley	Riverside	CA	92557-7907	33.9572	-117.22651
Moreno Valley	Riverside	CA	92557-7907	33.9355	-117.2082
San Bernardino	San Bernardino	CA	92410-4116	34.1216	-117.254
San Bernardino	San Bernardino	CA	92410-4116	34.1216	-117.254
San Bernardino	San Bernardino	CA	92410-4116	34.1216	-117.254
San Bernardino	San Bernardino	CA	92410-4116	34.1216	-117.254
San Bernardino	San Bernardino	CA	92410-4116	34.1216	-117.254
San Bernardino	San Bernardino	CA	92410-4116	34.1216	-117.254
San Bernardino	San Bernardino	CA	92410-4116	34.1216	-117.254
San Bernardino	San Bernardino	CA	92410-4116	34.1216	-117.254
Loma Linda	San Bernardino	CA	92354-2866	34.0497	-117.237
Loma Linda	San Bernardino	CA	92354-2866	34.0497	-117.237
Loma Linda	San Bernardino	CA	92354-2866	34.0497	-117.237
Hesperia	San Bernardino	CA	92344	34.375239	-117.353431
Hesperia	San Bernardino	CA	92344	34.375239	-117.353431
Hesperia	San Bernardino	CA	92344	34.375239	-117.353431
Hesperia	San Bernardino	CA	92345	34.432052	-117.395927
Hesperia	San Bernardino	CA	92345	34.432052	-117.395927
Hesperia	San Bernardino	CA	92345	34.432052	-117.395927
Moreno Valley	Riverside	CA	92557	33.98286	-117.22778
Moreno Valley	Riverside	CA	92557	33.98286	-117.22778
Moreno Valley	Riverside	CA	92557	33.98286	-117.22778
San Bernardino	San bernardino	CA	92404-3457	34.1427	-117.244
San Bernardino	San bernardino	CA	92404-3457	34.1427	-117.244
San Bernardino	San bernardino	CA	92404-3457	34.1427	-117.244
San Bernardino	San bernardino	CA	92404-3457	34.1427	-117.244
San Bernardino	San bernardino	CA	92404-3457	34.1427	-117.244
San Bernardino	San bernardino	CA	92404-3457	34.1427	-117.244
San Bernardino	San Bernardino	CA	92410-4767	34.1092	-117.237
San Bernardino	San Bernardino	CA	92410-4767	34.1092	-117.237
San Bernardino	San Bernardino	CA	92410-4767	34.1092	-117.237
Moreno Valley	Riverside	CA	92553-3756	33.937386	-117.229125
Moreno Valley	Riverside	CA	92553-3756	33.937386	-117.229125
Moreno Valley	Riverside	CA	92553-3756	33.937386	-117.229125

Moreno Valley	Riverside	CA	92553-3756	33.937386	-117.229125
Moreno Valley	Riverside	CA	92553-3756	33.937386	-117.229125
Moreno Valley	Riverside	CA	92553-3756	33.937386	-117.229125
Moreno Valley	Riverside	CA	92553	33.918247	-117.227342
Moreno Valley	Riverside	CA	92553	33.918247	-117.227342
Moreno Valley	Riverside	CA	92553	33.918247	-117.227342
Hesperia	San Bernardino	CA	92344	34.3975	-117.351258
Hesperia	San Bernardino	CA	92344	34.3975	-117.351258
Hesperia	San Bernardino	CA	92344	34.3975	-117.351258
San Bernardino	San Bernardino	CA	92410-5104	34.1228	-117.227
San Bernardino	San Bernardino	CA	92410-5104	34.1228	-117.227
San Bernardino	San Bernardino	CA	92410-5104	34.1228	-117.227
Redlands	Riverside	CA	92374-9703	34.0698	-117.218
Redlands	Riverside	CA	92374-9703	34.0698	-117.218
Redlands	Riverside	CA	92374-9703	34.0698	-117.218
Redlands	Riverside	CA	92374-9703	34.0698	-117.218
Redlands	Riverside	CA	92374-9703	34.0698	-117.218
Redlands	Riverside	CA	92374-9703	34.0698	-117.218
Moreno Valley	Riverside	CA	92551-9524	33.901375	-117.217853
Moreno Valley	Riverside	CA	92551-9524	33.901375	-117.217853
Moreno Valley	Riverside	CA	92551-9524	33.901375	-117.217853
Hesperia	San Bernardino	CA	92345	34.38126	-117.3263
Hesperia	San Bernardino	CA	92345	34.38126	-117.3263
Hesperia	San Bernardino	CA	92345	34.38126	-117.3263
Hesperia	San Bernardino	CA	92345	34.427328	-117.360397
Hesperia	San Bernardino	CA	92345	34.427328	-117.360397
Hesperia	San Bernardino	CA	92345	34.427328	-117.360397
Hesperia	San Bernardino	CA	92392	34.44259	-117.36603
Hesperia	San Bernardino	CA	92392	34.44259	-117.36603
Hesperia	San Bernardino	CA	92392	34.44259	-117.36603
Redlands	San Bernardino	CA	92374	34.0817	-117.201
Redlands	San Bernardino	CA	92374	34.0817	-117.201
Redlands	San Bernardino	CA	92374	34.0817	-117.201
Highland	San Bernardino	CA	92346	34.1339	-117.207
Highland	San Bernardino	CA	92346	34.1339	-117.207
Highland	San Bernardino	CA	92346	34.1339	-117.207
Highland	San Bernardino	CA	92346	34.1339	-117.207
Highland	San Bernardino	CA	92346	34.1339	-117.207
Highland	San Bernardino	CA	92346	34.1339	-117.207
Moreno Valley	Riverside	CA	92555-3902	33.915225	-117.195446
Moreno Valley	Riverside	CA	92555-3902	33.915225	-117.195446
Moreno Valley	Riverside	CA	92555-3902	33.915225	-117.195446
Moreno Valley	Riverside	CA	92555	33.937278	-117.1925
Moreno Valley	Riverside	CA	92555	33.937278	-117.1925
Moreno Valley	Riverside	CA	92555	33.937278	-117.1925
Victorville	San Bernardino	CA	92392	34.47139	-117.37618
Victorville	San Bernardino	CA	92392	34.47139	-117.37618

Victorville	San Bernardino	CA	92392	34.47139	-117.37618
Redlands	San Bernardino	CA	92374	34.0575	-117.191
Redlands	San Bernardino	CA	92374	34.0527	-117.191
Redlands	San Bernardino	CA	92374	34.0376	-117.195
Redlands	San Bernardino	CA	92374	34.0387	-117.177
Redlands	San Bernardino	CA	92374	34.0414	-117.156
Redlands	San Bernardino	CA	92374	34.0572	-117.166
Redlands	San Bernardino	CA	92373-8703	34.01252	-117.18291
Redlands	San Bernardino	CA	92373-8703	34.01252	-117.18291
Redlands	San Bernardino	CA	92373-8703	34.01252	-117.18291
Highland	San Bernardino	CA	92346-3313	34.124211	-117.192881
Highland	San Bernardino	CA	92346-3313	34.124211	-117.192881
Highland	San Bernardino	CA	92346-3313	34.124211	-117.192881
Hesperia	San Bernardino	CA	92345-3375	34.42216	-117.3269
Hesperia	San Bernardino	CA	92345-3375	34.42216	-117.3269
Hesperia	San Bernardino	CA	92345-3375	34.42216	-117.3269
Redlands	San Bernardino	CA	92373-4712	34.0542	-117.182297
Redlands	San Bernardino	CA	92373-4712	34.0542	-117.182297
Redlands	San Bernardino	CA	92373-4712	34.0542	-117.182297
Victorville	San Bernardino	CA	92392-1048	34.5071	-117.38854
Victorville	San Bernardino	CA	92392-1048	34.5071	-117.38854
Victorville	San Bernardino	CA	92392-1048	34.5071	-117.38854
Hesperia	San Bernardino	CA	92345-4016	34.4074	-117.30535
Hesperia	San Bernardino	CA	92345-4016	34.4074	-117.30535
Hesperia	San Bernardino	CA	92345-4016	34.4074	-117.30535
Adelanto	San Bernardino	CA	92301-2430	34.559528	-117.445256
Adelanto	San Bernardino	CA	92301-2430	34.559528	-117.445256
Adelanto	San Bernardino	CA	92301-2430	34.559528	-117.445256
Moreno Valley	Riverside	CA	92555-0000	33.90253	-117.17621
Moreno Valley	Riverside	CA	92555-0000	33.90253	-117.17621
Moreno Valley	Riverside	CA	92555-0000	33.90253	-117.17621
San Bernardino	San Bernardino	CA	92392-0000	34.488	-117.3654
San Bernardino	San Bernardino	CA	92392-0000	34.488	-117.3654
San Bernardino	San Bernardino	CA	92392-0000	34.488	-117.3654
Moreno Valley	Riverside	CA	92555-6601	33.940722	-117.1635
Moreno Valley	Riverside	CA	92555-6601	33.940722	-117.1635
Moreno Valley	Riverside	CA	92555-6601	33.940722	-117.1635
Victorville	San Bernardino	CA	92395-6021	34.473592	-117.34115
Victorville	San Bernardino	CA	92395-6021	34.473592	-117.34115
Victorville	San Bernardino	CA	92395-6021	34.473592	-117.34115
Moreno Valley	Riverside	CA	92555-6532	33.96094	-117.15785
Moreno Valley	Riverside	CA	92555-6532	33.96094	-117.15785
Moreno Valley	Riverside	CA	92555-6532	33.96094	-117.15785
Hesperia	San Bernardino	CA	92345	34.424142	-117.298983
Hesperia	San Bernardino	CA	92345	34.424142	-117.298983
Hesperia	San Bernardino	CA	92345	34.424142	-117.298983
Hesperia	San Bernardino	CA	92345-2368	34.45053	-117.31879

Hesperia	San Bernardino	CA	92345-2368	34.45053	-117.31879
Hesperia	San Bernardino	CA	92345-2368	34.45053	-117.31879
Hesperia	San Bernardino	CA	92345-7257	34.394344	-117.275311
Hesperia	San Bernardino	CA	92345-7257	34.394344	-117.275311
Hesperia	San Bernardino	CA	92345-7257	34.394344	-117.275311
Redlands	Riverside	CA	92373-7941	33.989388	-117.152137
Redlands	Riverside	CA	92373-7941	33.989388	-117.152137
Redlands	Riverside	CA	92373-7941	33.989388	-117.152137
Hesperia	San Bernardino	CA	92345-8307	34.4514	-117.29579
Hesperia	San Bernardino	CA	92345-8307	34.4514	-117.29579
Hesperia	San Bernardino	CA	92345-8307	34.4514	-117.29579
Redlands	San Bernardino	CA	92374	34.0664	-117.134
Redlands	San Bernardino	CA	92374	34.0773	-117.161
Redlands	San Bernardino	CA	92374	34.07	-117.178
Redlands	San Bernardino	CA	92374	34.0628	-117.176
Redlands	San Bernardino	CA	92374	34.0631	-117.157
Redlands	San Bernardino	CA	92374	34.0484	-117.139
Hesperia	San Bernardino	CA	92345-6339	34.42299	-117.27072
Hesperia	San Bernardino	CA	92345-6339	34.42299	-117.27072
Hesperia	San Bernardino	CA	92345-6339	34.42299	-117.27072
Adelanto	San Bernardino	CA	92301	34.57956	-117.40896
Adelanto	San Bernardino	CA	92301	34.57956	-117.40896
Adelanto	San Bernardino	CA	92301	34.57956	-117.40896
Hesperia	San Bernardino	CA	92345	34.414094	-117.257283
Hesperia	San Bernardino	CA	92345	34.414094	-117.257283
Hesperia	San Bernardino	CA	92345	34.414094	-117.257283
Victorville	San Bernardino	CA	92392-2490	34.50794	-117.32623
Victorville	San Bernardino	CA	92392-2490	34.50794	-117.32623
Victorville	San Bernardino	CA	92392-2490	34.50794	-117.32623
Victorville	San Bernardino	CA	92395-7727	34.4744	-117.2881
Victorville	San Bernardino	CA	92395-7727	34.4744	-117.2881
Victorville	San Bernardino	CA	92395-7727	34.4744	-117.2881
Victorville	San Bernardino	CA	92392-2490	34.551419	-117.351344
Victorville	San Bernardino	CA	92392-2490	34.551419	-117.351344
Victorville	San Bernardino	CA	92392-2490	34.551419	-117.351344
Moreno Valley	Riverside	CA	92555	33.93425	-117.108283
Moreno Valley	Riverside	CA	92555	33.93425	-117.108283
Yucaipa	San Bernardino	CA	92399	34.022842	-117.103214
Yucaipa	San Bernardino	CA	92399	34.022842	-117.103214
Yucaipa	San Bernardino	CA	92399	34.022842	-117.103214
Moreno Valley	Riverside	CA	92555-8502	33.920773	-117.105245
Moreno Valley	Riverside	CA	92555-8502	33.920773	-117.105245
Moreno Valley	Riverside	CA	92555-8502	33.920773	-117.105245
Hesperia	San Bernardino	CA	92395-5850	34.469647	-117.262341
Hesperia	San Bernardino	CA	92395-5850	34.469647	-117.262341
Hesperia	San Bernardino	CA	92395-5850	34.469647	-117.262341
Yucaipa	San Bernardino	CA	92399	34.033283	-117.092228

Yucaipa	San Bernardino	CA	92399	34.033283	-117.092228
Yucaipa	San Bernardino	CA	92399	34.033283	-117.092228
Victorville	San Bernardino	CA	92392	34.53234	-117.30753
Victorville	San Bernardino	CA	92392	34.53234	-117.30753
Victorville	San Bernardino	CA	92392	34.53234	-117.30753
Victorville	San Bernardino	CA	92368-0000	34.572	-117.32061
Victorville	San Bernardino	CA	92368-0000	34.572	-117.32061
Victorville	San Bernardino	CA	92368-0000	34.572	-117.32061
Moreno Valley	Riverside	CA	92555	33.888572	-117.071858
Moreno Valley	Riverside	CA	92555	33.888572	-117.071858
Moreno Valley	Riverside	CA	92555	33.888572	-117.071858
Yucaipa	San Bernardino	CA	92399	34.0329	-117.06287
Yucaipa	San Bernardino	CA	92399	34.0329	-117.06287
Yucaipa	San Bernardino	CA	92399	34.0329	-117.06287
Calimesa	Riverside	CA	92320-1563	33.997777	-117.060916
Calimesa	Riverside	CA	92320-1563	33.997777	-117.060916
Calimesa	Riverside	CA	92320-1563	33.997777	-117.060916
San Bernardino	San Bernardino	CA	92307	34.50011	-117.2423
San Bernardino	San Bernardino	CA	92307	34.50029	-117.22456
San Bernardino	San Bernardino	CA	92307	34.51525	-117.20714
Yucaipa	Riverside	CA	92399	34.015251	-117.057112
Yucaipa	Riverside	CA	92399	34.015251	-117.057112
Yucaipa	Riverside	CA	92399	34.015251	-117.057112
San Bernardino	San Bernardino	CA	92307	34.5404	-117.27205
San Bernardino	San Bernardino	CA	92307	34.51472	-117.24258
San Bernardino	San Bernardino	CA	92307	34.52675	-117.22182
San Bernardino	San Bernardino	CA	92307	34.53024	-117.20338
San Bernardino	San Bernardino	CA	92307	34.51419	-117.22319
San Bernardino	San Bernardino	CA	92307	34.55685	-117.20931
Calimesa	San Bernardino	CA	92320	33.98223	-117.04904
Calimesa	San Bernardino	CA	92320	33.98223	-117.04904
Calimesa	San Bernardino	CA	92320	33.98223	-117.04904
Yucaipa	San Bernardino	CA	92399	34.00864	-117.03499
Yucaipa	San Bernardino	CA	92399	34.00864	-117.03499
Yucaipa	San Bernardino	CA	92399	34.00864	-117.03499
Yucaipa	San Bernardino	CA	92399	34.033342	-117.034163
Yucaipa	San Bernardino	CA	92399	34.033342	-117.034163
Yucaipa	San Bernardino	CA	92399	34.033342	-117.034163
Beaumont	Riverside	CA	92223	33.932	-117.023197
Beaumont	Riverside	CA	92223	33.932	-117.023197
Beaumont	Riverside	CA	92223	33.932	-117.023197
Beaumont	Riverside	CA	92223-4050	33.959382	-117.020444
Beaumont	Riverside	CA	92223-4050	33.959382	-117.020444
Beaumont	Riverside	CA	92223-4050	33.959382	-117.020444
Victorville	San Bernardino	CA	92368	34.611294	-117.289606
Victorville	San Bernardino	CA	92368	34.611294	-117.289606
Victorville	San Bernardino	CA	92368	34.611294	-117.289606

Beaumont	Riverside	CA	92223	33.90808	-116.99667
Beaumont	Riverside	CA	92223	33.90808	-116.99667
Beaumont	Riverside	CA	92223	33.90808	-116.99667
Beaumont	Riverside	CA	92223	33.952753	-116.993498
Beaumont	Riverside	CA	92223	33.952753	-116.993498
Beaumont	Riverside	CA	92223	33.952753	-116.993498
Beaumont	Riverside	CA	92223	34.928208	-116.981094
Beaumont	Riverside	CA	92223	34.928208	-116.981094
Beaumont	Riverside	CA	92223	34.928208	-116.981094
Beaumont	Riverside	CA	92344	33.949883	-116.96925
Beaumont	Riverside	CA	92344	33.949883	-116.96925
Beaumont	Riverside	CA	92344	33.949883	-116.96925
Beaumont	Riverside	CA	92223	33.928496	-116.955021
Beaumont	Riverside	CA	92223	33.928496	-116.955021
Beaumont	Riverside	CA	92223	33.928496	-116.955021
Victorville	San Bernardino	CA	92307	34.65564	-117.20567
Victorville	San Bernardino	CA	92307	34.65564	-117.20567
Victorville	San Bernardino	CA	92307	34.65564	-117.20567
Banning	Riverside	CA	92220	33.925656	-116.909969
Banning	Riverside	CA	92220	33.925656	-116.909969
Banning	Riverside	CA	92220	33.925656	-116.909969
Banning	Riverside	CA	92220	33.924952	-116.870931
Banning	Riverside	CA	92220	33.924952	-116.870931
Banning	Riverside	CA	92220	33.924952	-116.870931
Helendale	San Bernardino	CA	92342	34.7788	-117.255551
Helendale	San Bernardino	CA	92342	34.7788	-117.255551
Helendale	San Bernardino	CA	92342	34.7788	-117.255551
Cabazon	Riverside	CA	92230	33.926017	-116.789032
Cabazon	Riverside	CA	92230	33.926017	-116.789032
Cabazon	Riverside	CA	92230	33.926017	-116.789032
Whitewater	Riverside	CA	92282	33.932786	-116.722465
Whitewater	Riverside	CA	92282	33.932786	-116.722465
Whitewater	Riverside	CA	92282	33.932786	-116.722465
Whitewater	Riverside	CA	92282	33.924469	-116.68577
Whitewater	Riverside	CA	92282	33.924469	-116.68577
Whitewater	Riverside	CA	92282	33.924469	-116.68577
Barstow	San Bernardino	CA	92311-9568	34.85639	-117.08508
Barstow	San Bernardino	CA	92311-9568	34.85639	-117.08508
Barstow	San Bernardino	CA	92311-9568	34.85639	-117.08508
San Bernardino	San Bernardino	CA	92311	34.846808	-117.04515
San Bernardino	San Bernardino	CA	92311	34.846808	-117.04515
San Bernardino	San Bernardino	CA	92311	34.846808	-117.04515
Barstow	San Bernardino	CA	92311	34.887811	-117.023925
Barstow	San Bernardino	CA	92311	34.887811	-117.023925
Barstow	San Bernardino	CA	92311	34.887811	-117.023925
Barstow	San Bernardino	CA	92311	34.9011	-117.03378
Barstow	San Bernardino	CA	92311	34.9011	-117.03378

Barstow	San Bernardino	CA	92311	34.9011	-117.03378
Barstow	San Bernardino	CA	92311-6732	34.876911	-117.003567
Barstow	San Bernardino	CA	92311-6732	34.876911	-117.003567
Barstow	San Bernardino	CA	92311-6732	34.876911	-117.003567
Newberry Springs	San Bernardino	CA	92327	34.88638	-116.8968
Newberry Springs	San Bernardino	CA	92327	34.88638	-116.8968
Newberry Springs	San Bernardino	CA	92327	34.88638	-116.8968
Newberry Springs	San Bernardino	CA	92365	34.92955	-116.71639
Newberry Springs	San Bernardino	CA	92365	34.92955	-116.71639
Newberry Springs	San Bernardino	CA	92365	34.92955	-116.71639
Yermo	San Bernardino	CA	92398	34.96191	-116.64251
Yermo	San Bernardino	CA	92398	34.96191	-116.64251
Yermo	San Bernardino	CA	92398	34.96191	-116.64251
Yermo	San Bernardino	CA	92398	35.00924	-116.53166
Yermo	San Bernardino	CA	92398	35.00924	-116.53166
Yermo	San Bernardino	CA	92398	35.00924	-116.53166
Fort Irwin	San Bernardino	CA	92310	35.071958	-116.373689
Fort Irwin	San Bernardino	CA	92310	35.071958	-116.373689
Fort Irwin	San Bernardino	CA	92310	35.071958	-116.373689
Baker	San Bernardino	CA	92309	35.13269	-116.2064
Baker	San Bernardino	CA	92309	35.13269	-116.2064
Baker	San Bernardino	CA	92309	35.13269	-116.2064
Baker	San Bernardino	CA	92309	35.19251	-116.16248
Baker	San Bernardino	CA	92309	35.19251	-116.16248
Baker	San Bernardino	CA	92309	35.19251	-116.16248
Baker	San Bernardino	CA	92309	35.26792	-116.06819
Baker	San Bernardino	CA	92309	35.26792	-116.06819
Baker	San Bernardino	CA	92309	35.26792	-116.06819
Mountain Pass	San Bernardino	CA		35.435489	-115.923947
Mountain Pass	San Bernardino	CA		35.435489	-115.923947
Mountain Pass	San Bernardino	CA		35.435489	-115.923947
Nipton	San Bernardino	CA	92364	35.401881	-115.789714
Nipton	San Bernardino	CA	92364	35.401881	-115.789714
Nipton	San Bernardino	CA	92364	35.401881	-115.789714
Nipton	San Bernardino	CA	92364	35.49112	-115.558
Nipton	San Bernardino	CA	92364	35.49112	-115.558
Nipton	San Bernardino	CA	92364	35.49112	-115.558
Nipton	San Bernardino	CA	92364-9601	35.54124	-115.41496
Nipton	San Bernardino	CA	92364-9601	35.54124	-115.41496
Nipton	San Bernardino	CA	92364-9601	35.54124	-115.41496
Hacienda Heights	Los Angeles - EAST	CA	91745	33.983277	-117.959333
Hacienda Heights	Los Angeles - EAST	CA	91745	33.983277	-117.959333
Hacienda Heights	Los Angeles - EAST	CA	91745	33.983277	-117.959333
Arcadia	Los Angeles	CA	91006-5067	34.114597	-118.005183
Arcadia	Los Angeles	CA	91006-5067	34.114597	-118.005183
Arcadia	Los Angeles	CA	91006-5067	34.114597	-118.005183
Monrovia	Los Angeles	CA	91016-2517	34.146806	-118.017217

Monrovia	Los Angeles	CA	91016-2517	34.146806	-118.017217
Monrovia	Los Angeles	CA	91016-2517	34.146806	-118.017217
Monrovia	Los Angeles	CA	91016-2517	34.146806	-118.017217
Monrovia	Los Angeles	CA	91016-2517	34.146806	-118.017217
Monrovia	Los Angeles	CA	91016-2517	34.146806	-118.017217
Moreno Valley	Riverside	CA	92551-4016	33.901306	-117.235902
Moreno Valley	Riverside	CA	92551-4016	33.901306	-117.235902
Moreno Valley	Riverside	CA	92551-4016	33.901306	-117.235902
Pomona	Los Angeles - EAST	CA	91766	34.04594	-117.75002
Pomona	Los Angeles - EAST	CA	91766	34.04594	-117.75002
Pomona	Los Angeles - EAST	CA	91766	34.04594	-117.75002
Rancho Cucamonga	San Bernardino	CA	91730	34.09283	-117.61229
Rancho Cucamonga	San Bernardino	CA	91730	34.09283	-117.61229
Rancho Cucamonga	San Bernardino	CA	91730	34.09283	-117.61229
Apple Valley	San Bernardino	CA	92308	34.470014	-117.188719
Apple Valley	San Bernardino	CA	92308	34.470014	-117.188719
Apple Valley	San Bernardino	CA	92308	34.470014	-117.188719
Rancho Cucamonga	San Bernardino	CA	91730	34.085056	-117.564806
Rancho Cucamonga	San Bernardino	CA	91730	34.085056	-117.564806
Rancho Cucamonga	San Bernardino	CA	91730	34.085056	-117.564806
Rancho Cucamonga	San Bernardino	CA	91730	34.085056	-117.564806
Rancho Cucamonga	San Bernardino	CA	91730	34.085056	-117.564806
Rancho Cucamonga	San Bernardino	CA	91730	34.085056	-117.564806
Rancho Cucamonga	San Bernardino	CA	91730	34.085056	-117.564806
Corona	Riverside	CA	92879	33.89385	-117.53405
Corona	Riverside	CA	92879	33.89385	-117.53405
Corona	Riverside	CA	92879	33.89385	-117.53405
Corona	Riverside	CA	92881	33.822714	-117.551592
Corona	Riverside	CA	92881	33.822714	-117.551592
Corona	Riverside	CA	92881	33.822714	-117.551592
Riverside	Riverside	CA	92503	33.887072	-117.448772
Riverside	Riverside	CA	92503	33.887072	-117.448772
Riverside	Riverside	CA	92503	33.887072	-117.448772
Running Springs	San Bernardino	CA	93282	34.2058	-117.142
Running Springs	San Bernardino	CA	93282	34.2058	-117.142
Running Springs	San Bernardino	CA	93282	34.2058	-117.142
Fontana	San Bernardino	CA	92336	34.115566	-117.43474
Fontana	San Bernardino	CA	92336	34.115566	-117.43474
Fontana	San Bernardino	CA	92336	34.115566	-117.43474
Riverside	Riverside	CA	92504	33.921597	-117.410222
Riverside	Riverside	CA	92504	33.921597	-117.410222
Riverside	Riverside	CA	92504	33.921597	-117.410222
Riverside	Riverside	CA	92506	33.97432	-117.39125
Riverside	Riverside	CA	92506	33.97432	-117.39125
Riverside	Riverside	CA	92506	33.97432	-117.39125
Rialto	San Bernardino	CA	92376	34.160008	-117.40995
Rialto	San Bernardino	CA	92376	34.160008	-117.40995
Rialto	San Bernardino	CA	92376	34.160008	-117.40995

Big Bear Lake	San Bernardino	CA	92315	34.2376	-116.9345
Big Bear Lake	San Bernardino	CA	92315	34.2376	-116.9345
Big Bear Lake	San Bernardino	CA	92315	34.2376	-116.9345
Pinon Hills	San Bernardino	CA	92372	34.427944	-117.621755
Pinon Hills	San Bernardino	CA	92372	34.427944	-117.621755
Pinon Hills	San Bernardino	CA	92372	34.427944	-117.621755
Riverside	Riverside	CA	92501	34.0049	-117.35174
Riverside	Riverside	CA	92501	34.0049	-117.35174
Riverside	Riverside	CA	92501	34.0049	-117.35174
Big Bear Lake	San Bernardino	CA	92315	34.241	-116.873
Big Bear Lake	San Bernardino	CA	92315	34.241	-116.873
Big Bear Lake	San Bernardino	CA	92315	34.241	-116.873
Big Bear City	San Bernardino	CA	92314-9415	34.2607	-116.847
Big Bear City	San Bernardino	CA	92314-9415	34.2607	-116.847
Big Bear City	San Bernardino	CA	92314-9415	34.2607	-116.847
Riverside	Riverside	CA	92508	33.898611	-117.331944
Riverside	Riverside	CA	92508	33.898611	-117.331944
Riverside	Riverside	CA	92508	33.898611	-117.331944
Grand Terrace	Riverside	CA	92313	34.02134	-117.30824
Grand Terrace	Riverside	CA	92313	34.02134	-117.30824
Grand Terrace	Riverside	CA	92313	34.02134	-117.30824
Perris	Riverside	CA	92570	33.85847	-117.31822
Perris	Riverside	CA	92570	33.85847	-117.31822
Perris	Riverside	CA	92570	33.85847	-117.31822
March AFB	Riverside	CA	92518	33.882022	-117.267256
March AFB	Riverside	CA	92518	33.882022	-117.267256
March AFB	Riverside	CA	92518	33.882022	-117.267256
Phelan	San Bernardino	CA	92371	34.442763	-117.470041
Phelan	San Bernardino	CA	92371	34.442763	-117.470041
Phelan	San Bernardino	CA	92371	34.442763	-117.470041
Running Springs	San Bernardino	CA	92382	34.234978	-117.140575
Running Springs	San Bernardino	CA	92382	34.234978	-117.140575
Running Springs	San Bernardino	CA	92382	34.234978	-117.140575
San Bernardino	San Bernardino	CA	92407	34.23148	-117.23281
San Bernardino	San Bernardino	CA	92407	34.23148	-117.23281
San Bernardino	San Bernardino	CA	92407	34.23148	-117.23281
San Bernardino	San Bernardino	CA	92404-1051	34.216516	-117.288988
San Bernardino	San Bernardino	CA	92404-1051	34.216516	-117.288988
San Bernardino	San Bernardino	CA	92404-1051	34.216516	-117.288988
Riverside	Riverside	CA	92503	33.88347	-117.49633
Riverside	Riverside	CA	92503	33.88347	-117.49633
Riverside	Riverside	CA	92503	33.88347	-117.49633
Joshua Tree	San Bernardino	CA	92252	34.117867	-116.334822
Joshua Tree	San Bernardino	CA	92252	34.117867	-116.334822
Joshua Tree	San Bernardino	CA	92252	34.117867	-116.334822
Joshua Tree	San Bernardino	CA	92252	34.153888	-116.198055
Joshua Tree	San Bernardino	CA	92252	34.153888	-116.198055

Joshua Tree	San Bernardino	CA	92252	34.153888	-116.198055
Hacienda Heights	Los Angeles - EAST	CA	91745-4265	33.99628	-117.96638
Hacienda Heights	Los Angeles - EAST	CA	91745-4265	33.99628	-117.96638
Hacienda Heights	Los Angeles - EAST	CA	91745-4265	33.99628	-117.96638
San Marino	Los Angeles	CA	91108-2218	34.1267	-118.1
San Marino	Los Angeles	CA	91108-2218	34.1267	-118.1
San Marino	Los Angeles	CA	91108-2218	34.1267	-118.1
Rosemead	Los Angeles	CA	91770	34.090414	-118.087436
Rosemead	Los Angeles	CA	91770	34.090414	-118.087436
Rosemead	Los Angeles	CA	91770	34.090414	-118.087436
Rosemead	Los Angeles	CA	91770	34.090414	-118.087436
Rosemead	Los Angeles	CA	91770	34.090414	-118.087436
Rosemead	Los Angeles	CA	91770	34.090414	-118.087436
Rosemead	Los Angeles	CA	91770	34.090414	-118.087436
Apple Valley	San Bernardino	CA	92308	34.411794	-117.186966
Apple Valley	San Bernardino	CA	92308	34.411794	-117.186966
Apple Valley	San Bernardino	CA	92308	34.411794	-117.186966
Alhambra	Los Angeles	CA	91803	34.0675	-118.149
Alhambra	Los Angeles	CA	91803	34.0675	-118.149
Alhambra	Los Angeles	CA	91803	34.0675	-118.149
Yucaipa	Riverside	CA	92373	34.027365	-117.124434
Yucaipa	Riverside	CA	92373	34.027365	-117.124434
Yucaipa	Riverside	CA	92373	34.027365	-117.124434
Monterey Park	Los Angeles	CA	91754-6344	34.040472	-118.142528
Monterey Park	Los Angeles	CA	91754-6344	34.040472	-118.142528
Monterey Park	Los Angeles	CA	91754-6344	34.040472	-118.142528
Riverside	Riverside	CA	92507	33.954867	-117.330411
Riverside	Riverside	CA	92507	33.954867	-117.330411
Riverside	Riverside	CA	92507	33.954867	-117.330411
Riverside	Riverside	CA	92506	33.900833	-117.3835
Riverside	Riverside	CA	92506	33.900833	-117.3835
Riverside	Riverside	CA	92506	33.900833	-117.3835
Corona	Riverside	CA	92882	33.884506	-117.589433
Corona	Riverside	CA	92882	33.884506	-117.589433
Corona	Riverside	CA	92882	33.884506	-117.589433
Rosemead	Los Angeles	CA	91770	34.067556	-118.097083
Rosemead	Los Angeles	CA	91770	34.067556	-118.097083
Rosemead	Los Angeles	CA	91770	34.067556	-118.097083
Whittier	Los Angeles	CA	90602	33.98721	-118.04675
Whittier	Los Angeles	CA	90602	33.98721	-118.04675
Whittier	Los Angeles	CA	90602	33.98721	-118.04675
El Monte	Los Angeles	CA	91732	34.061667	-118.0205
El Monte	Los Angeles	CA	91732	34.061667	-118.0205
El Monte	Los Angeles	CA	91732	34.061667	-118.0205
Rancho Cucamonga	San Bernardino	CA	91730	34.10834	-117.51721
Rancho Cucamonga	San Bernardino	CA	91730	34.10834	-117.51721
Rancho Cucamonga	San Bernardino	CA	91730	34.10834	-117.51721
	Riverside	CA	92503	33.86551	-117.43949

	Riverside	CA	92503	33.86551	-117.43949
	Riverside	CA	92503	33.86551	-117.43949
San Marino	Los Angeles	CA	91108	34.13266	-118.1192
San Marino	Los Angeles	CA	91108	34.13266	-118.1192
San Marino	Los Angeles	CA	91108	34.13266	-118.1192
Mentone	San Bernardino	CA	92359	34.1911	-117.1009
Mentone	San Bernardino	CA	92359	34.1911	-117.1009
Mentone	San Bernardino	CA	92359	34.1911	-117.1009
Big Bear Lake	San Bernardino	CA	92315	34.24256	-116.91504
Big Bear Lake	San Bernardino	CA	92315	34.24256	-116.91504
Big Bear Lake	San Bernardino	CA	92315	34.24256	-116.91504
Running Springs	San Bernardino	CA	92382	34.2137	-117.037
Running Springs	San Bernardino	CA	92382	34.2137	-117.037
Running Springs	San Bernardino	CA	92382	34.2137	-117.037
Victorville	San Bernardino	CA	92392	34.51383	-117.36253
Victorville	San Bernardino	CA	92392	34.51383	-117.36253
Victorville	San Bernardino	CA	92392	34.51383	-117.36253
Victorville	San Bernardino	CA	92393	34.524786	-117.329192
Victorville	San Bernardino	CA	92393	34.524786	-117.329192
Victorville	San Bernardino	CA	92393	34.524786	-117.329192
Victorville	San Bernardino	CA	92395	34.510053	-117.305372
Victorville	San Bernardino	CA	92395	34.510053	-117.305372
Victorville	San Bernardino	CA	92395	34.510053	-117.305372
Ontario	San Bernardino	CA	91761	34.004894	-117.592992
Ontario	San Bernardino	CA	91761	34.004894	-117.592992
Ontario	San Bernardino	CA	91761	34.004894	-117.592992
Fontana	San Bernardino	CA	92336	34.132783	-117.439386
Fontana	San Bernardino	CA	92336	34.132783	-117.439386
Fontana	San Bernardino	CA	92336	34.132783	-117.439386
Pasadena	Los Angeles	CA	91107	34.157536	-118.081265
Pasadena	Los Angeles	CA	91107	34.157536	-118.081265
Pasadena	Los Angeles	CA	91107	34.157536	-118.081265
Victorville	San Bernardino	CA	92395	34.49401	-117.3291
Victorville	San Bernardino	CA	92395	34.49401	-117.3291
Victorville	San Bernardino	CA	92395	34.49401	-117.3291
Cherry Valley	Riverside	CA	92223	33.91671	-117.15596
Cherry Valley	Riverside	CA	92223	33.91671	-117.15596
Cherry Valley	Riverside	CA	92223	33.91671	-117.15596
Palmdale	Los Angeles	CA	93591	34.617083	-117.825306
Palmdale	Los Angeles	CA	93591	34.617083	-117.825306
Palmdale	Los Angeles	CA	93591	34.617083	-117.825306
Commerce	Los Angeles	CA	90040	33.980826	-118.148678
Commerce	Los Angeles	CA	90040	33.980826	-118.148678
Commerce	Los Angeles	CA	90040	33.980826	-118.148678
Hesperia	San Bernardino	CA	92345	34.4605	-117.353
Hesperia	San Bernardino	CA	92345	34.4605	-117.353
Hesperia	San Bernardino	CA	92345	34.4605	-117.353

Apple Valley	San Bernardino	CA	92308	34.49594	-117.185916
Apple Valley	San Bernardino	CA	92308	34.49594	-117.185916
Apple Valley	San Bernardino	CA	92308	34.49594	-117.185916
Fontana	San Bernardino	CA	92335	34.077939	-117.417825
Fontana	San Bernardino	CA	92335	34.077939	-117.417825
Fontana	San Bernardino	CA	92335	34.077939	-117.417825
San Bernardino	San Bernardino	CA	92404	34.17474	-117.27969
San Bernardino	San Bernardino	CA	92404	34.17474	-117.27969
San Bernardino	San Bernardino	CA	92404	34.17474	-117.27969
San Bernardino	San Bernardino	CA	92408	34.07737	-117.25684
San Bernardino	San Bernardino	CA	92408	34.07737	-117.25684
San Bernardino	San Bernardino	CA	92408	34.07737	-117.25684
San Bernardino	San Bernardino	CA	92404	34.1606	-117.25756
San Bernardino	San Bernardino	CA	92404	34.1606	-117.25756
San Bernardino	San Bernardino	CA	92404	34.1606	-117.25756
Highland	San Bernardino	CA	92346	34.106933	-117.17315
Highland	San Bernardino	CA	92346	34.106933	-117.17315
Highland	San Bernardino	CA	92346	34.106933	-117.17315
City of Industry	Los Angeles	CA	91789	34.0161	-117.848
City of Industry	Los Angeles	CA	91789	34.0161	-117.848
City of Industry	Los Angeles	CA	91789	34.0161	-117.848
Rancho Cucamonga	San Bernardino	CA	91701	34.12649	-117.54208
Rancho Cucamonga	San Bernardino	CA	91701	34.12649	-117.54208
Rancho Cucamonga	San Bernardino	CA	91701	34.12649	-117.54208
Rancho Cucamongo		CA	91739	34.135833	-117.67
Rancho Cucamongo		CA	91739	34.11428	-117.65116
Rancho Cucamongo		CA	91739	34.132778	-117.607222
Rancho Cucamongo		CA	91739	34.11167	-117.59389
Rancho Cucamongo		CA	91739	34.121389	-117.597778
Rancho Cucamongo		CA	91739	34.14806	-117.59333
Rancho Cucamongo		CA	91739	34.1435	-117.56389
Rancho Cucamongo		CA	91739	34.127222	-117.575556
Rancho Cucamongo		CA	91739	34.11354	-117.52573
Rancho Cucamongo		CA	91739	34.11433	-117.54542
Rancho Cucamongo		CA	91739	34.11326	-117.51218

metroPCS

Search Number: [REDACTED]		Search Dates: 6/7/2013 - 6/15/2013						Beginning Cell				Ending Cell				
Date	Time	Duration	DIR	Dialed Number	Dest Number	Status	Special Features	CallerID	Switch	Sector	LAC	Tower	Switch	Sector	LAC	Tower
6/7/2013	00:42:59	0:04	Incoming Call	[REDACTED]	[REDACTED]	Answered	Call FWD - No Reply	[REDACTED]	San Francisco1	3		171		3		171
6/7/2013	00:43:37	0:03	Incoming Call	[REDACTED]	[REDACTED]	Answered	Call FWD - No Reply	[REDACTED]	San Francisco1	3		171		3		171
6/7/2013	00:43:51	0:26	Incoming Call	[REDACTED]	[REDACTED]	Not Answered	None	[REDACTED]	San Francisco1	3		171		3		171
6/7/2013	00:46:18	0:04	Incoming Call	[REDACTED]	[REDACTED]	Answered	Call FWD - No Reply	[REDACTED]	San Francisco1	3		171		3		171
6/7/2013	00:47:28	0:02	Incoming Call	[REDACTED]	[REDACTED]	Answered	Call FWD - No Reply	[REDACTED]	San Francisco1	3		171		3		171
6/7/2013	00:48:09	0:04	Incoming Call	[REDACTED]	[REDACTED]	Answered	Call FWD - No Reply	[REDACTED]	San Francisco1	3		171		3		171
6/7/2013	00:48:41	0:05	Incoming Call	[REDACTED]	[REDACTED]	Not Answered	None	[REDACTED]	San Francisco1	3		171		3		171
6/7/2013	00:54:50	0:04	Incoming Call	[REDACTED]	[REDACTED]	Answered	Call FWD - No Reply	[REDACTED]	San Francisco1	3		171		3		171
6/7/2013	00:55:31	0:04	Incoming Call	[REDACTED]	[REDACTED]	Answered	Call FWD - No Reply	[REDACTED]	San Francisco1	3		171		3		171
6/7/2013	00:56:09	0:04	Incoming Call	[REDACTED]	[REDACTED]	Answered	Call FWD - No Reply	[REDACTED]	San Francisco1	3		171		3		171
6/7/2013	00:56:48	0:03	Incoming Call	[REDACTED]	[REDACTED]	Answered	Call FWD - No Reply	[REDACTED]	San Francisco1	3		171		3		171
6/7/2013	00:57:29	0:05	Incoming Call	[REDACTED]	[REDACTED]	Answered	Call FWD - No Reply	[REDACTED]	San Francisco1	3		171		3		171
6/7/2013	00:58:08	0:05	Incoming Call	[REDACTED]	[REDACTED]	Answered	Call FWD - No Reply	[REDACTED]	San Francisco1	2		583		2		583
6/7/2013	00:59:11	0:03	Incoming Call	[REDACTED]	[REDACTED]	Answered	Call FWD - No Reply	[REDACTED]	San Francisco1	2		583		2		583
6/7/2013	00:59:50	0:03	Incoming Call	[REDACTED]	[REDACTED]	Answered	Call FWD - No Reply	[REDACTED]	San Francisco1	3		171		3		171
6/7/2013	02:15:42	0:05	Incoming Call	[REDACTED]	[REDACTED]	Answered	Call FWD - No Reply	[REDACTED]	San Francisco1	3		171		3		171
6/7/2013	02:16:22	0:04	Incoming Call	[REDACTED]	[REDACTED]	Answered	Call FWD - No Reply	[REDACTED]	San Francisco1	3		171		3		171
6/7/2013	02:16:34	0:25	Incoming Call	[REDACTED]	[REDACTED]	Not Answered	None	[REDACTED]	San Francisco1	3		171		3		171
6/7/2013	02:17:34	0:03	Incoming Call	[REDACTED]	[REDACTED]	Answered	Call FWD - No Reply	[REDACTED]	San Francisco1	3		171		3		171
6/7/2013	02:18:13	0:07	Incoming Call	[REDACTED]	[REDACTED]	Answered	Call FWD - No Reply	[REDACTED]	San Francisco1	3		171		3		171
6/7/2013	02:18:54	0:04	Incoming Call	[REDACTED]	[REDACTED]	Answered	Call FWD - No Reply	[REDACTED]	San Francisco1	3		171		3		171
6/7/2013	02:19:32	0:05	Incoming Call	[REDACTED]	[REDACTED]	Answered	Call FWD - No Reply	[REDACTED]	San Francisco1	3		171		3		171
6/7/2013	02:20:13	0:05	Incoming Call	[REDACTED]	[REDACTED]	Answered	Call FWD - No Reply	[REDACTED]	San Francisco1	3		171		3		171
6/7/2013	02:20:54	0:02	Incoming Call	[REDACTED]	[REDACTED]	Answered	Call FWD - No Reply	[REDACTED]	San Francisco1	3		171		3		171

metroPCS

Search Number: [REDACTED]				Search Dates: 6/7/2013 - 6/15/2013					Beginning Cell				Ending Cell			
Date	Time	Duration	DIR	Dialed Number	Dest Number	Status	Special Features	CallerID	Switch	Sector	LAC	Tower	Switch	Sector	LAC	Tower
6/7/2013	02:21:30	0:04	Incoming Call	[REDACTED]	[REDACTED]	Answered	Call FWD - No Reply	[REDACTED]	San Francisco1	3		171		3		171
6/7/2013	02:24:16	0:04	Incoming Call	[REDACTED]	[REDACTED]	Answered	Call FWD - No Reply	[REDACTED]	San Francisco1	3		171		3		171
6/7/2013	02:24:54	0:02	Incoming Call	[REDACTED]	[REDACTED]	Answered	Call FWD - No Reply	[REDACTED]	San Francisco1	3		171		3		171
6/7/2013	02:34:33	0:05	Incoming Call	[REDACTED]	[REDACTED]	Answered	Call FWD - No Reply	[REDACTED]	San Francisco1	3		171		3		171
6/7/2013	02:35:12	0:05	Incoming Call	[REDACTED]	[REDACTED]	Answered	Call FWD - No Reply	[REDACTED]	San Francisco1	3		171		3		171
6/7/2013	02:35:53	0:12	Incoming Call	[REDACTED]	[REDACTED]	Answered	Call FWD - No Reply	[REDACTED]	San Francisco1	3		171		3		171
6/7/2013	02:36:46	0:04	Incoming Call	[REDACTED]	[REDACTED]	Answered	Call FWD - No Reply	[REDACTED]	San Francisco1	3		171		3		171
6/7/2013	02:37:25	0:09	Incoming Call	[REDACTED]	[REDACTED]	Answered	Call FWD - No Reply	[REDACTED]	San Francisco1	3		171		3		171
6/7/2013	02:38:11	0:12	Incoming Call	[REDACTED]	[REDACTED]	Answered	Call FWD - No Reply	[REDACTED]	San Francisco1	3		171		3		171
6/7/2013	02:38:57	0:03	Incoming Call	[REDACTED]	[REDACTED]	Answered	Call FWD - No Reply	[REDACTED]	San Francisco1	3		171		3		171
6/7/2013	04:30:29	0:05	Incoming Call	[REDACTED]	[REDACTED]	Answered	Call FWD - No Reply	[REDACTED]	San Francisco1	3		171		3		171
6/7/2013	04:31:09	0:05	Incoming Call	[REDACTED]	[REDACTED]	Answered	Call FWD - No Reply	[REDACTED]	San Francisco1	3		171		3		171
6/7/2013	04:31:48	0:03	Incoming Call	[REDACTED]	[REDACTED]	Answered	Call FWD - No Reply	[REDACTED]	San Francisco1	3		171		3		171
6/7/2013	04:32:26	0:04	Incoming Call	[REDACTED]	[REDACTED]	Answered	Call FWD - No Reply	[REDACTED]	San Francisco1	3		583		3		583
6/7/2013	04:33:05	0:04	Incoming Call	[REDACTED]	[REDACTED]	Answered	Call FWD - No Reply	[REDACTED]	San Francisco1	2		171		2		171
6/7/2013	04:33:43	0:09	Incoming Call	[REDACTED]	[REDACTED]	Answered	Call FWD - No Reply	[REDACTED]	San Francisco1	2		171		2		171
6/7/2013	04:34:35	0:17	Incoming Call	[REDACTED]	[REDACTED]	Answered	Call FWD - No Reply	[REDACTED]	San Francisco1	3		171		3		171
6/7/2013	04:35:26	0:06	Incoming Call	[REDACTED]	[REDACTED]	Answered	Call FWD - No Reply	[REDACTED]	San Francisco1	3		171		3		171
6/7/2013	04:36:07	0:12	Incoming Call	[REDACTED]	[REDACTED]	Answered	Call FWD - No Reply	[REDACTED]	San Francisco1	3		583		3		171
6/7/2013	04:36:52	0:04	Incoming Call	[REDACTED]	[REDACTED]	Answered	Call FWD - No Reply	[REDACTED]	San Francisco1	3		171		3		171
6/7/2013	04:37:31	0:04	Incoming Call	[REDACTED]	[REDACTED]	Answered	Call FWD - No Reply	[REDACTED]	San Francisco1	3		583		2		583
6/7/2013	04:37:43	0:17	Incoming Call	[REDACTED]	[REDACTED]	Not Answered	None	[REDACTED]	San Francisco1	3		171		3		171
6/7/2013	04:38:40	0:05	Incoming Call	[REDACTED]	[REDACTED]	Answered	Call FWD - No Reply	[REDACTED]	San Francisco1	3		583		3		583
6/7/2013	04:39:19	0:04	Incoming Call	[REDACTED]	[REDACTED]	Answered	Call FWD - No Reply	[REDACTED]	San Francisco1	3		583		3		583

metroPCS

Search Number: [REDACTED]		Search Dates: 6/7/2013 - 6/15/2013						Beginning Cell				Ending Cell				
Date	Time	Duration	DIR	Dialed Number	Dest Number	Status	Special Features	CallerID	Switch	Sector	LAC	Tower	Switch	Sector	LAC	Tower
6/7/2013	04:39:57	0:04	Incoming Call	[REDACTED]	[REDACTED]	Answered	Call FWD - No Reply	[REDACTED]	San Francisco1	3		583		3		583
6/7/2013	04:40:35	0:05	Incoming Call	[REDACTED]	[REDACTED]	Answered	Call FWD - No Reply	[REDACTED]	San Francisco1	3		583		3		583
6/7/2013	04:41:13	0:04	Incoming Call	[REDACTED]	[REDACTED]	Answered	Call FWD - No Reply	[REDACTED]	San Francisco1	3		583		3		583
6/7/2013	08:37:24	0:11	Incoming Call	[REDACTED]	[REDACTED]	Answered	Call FWD - No Reply	[REDACTED]	San Francisco1	1		189		1		189
6/7/2013	08:38:34	0:05	Incoming Call	[REDACTED]	[REDACTED]	Answered	Call FWD - No Reply	[REDACTED]	San Francisco1	1		189		1		189
6/7/2013	08:38:47	9:44	Incoming Call	[REDACTED]	[REDACTED]	Answered	None	[REDACTED]	San Francisco1	1		189		1		189
6/7/2013	08:49:48	7:43	Outgoing Call	[REDACTED]	[REDACTED]	Answered		[REDACTED]	San Francisco1	1		189		1		189
6/7/2013	08:57:58	12:32	Outgoing Call	[REDACTED]	[REDACTED]	Answered		[REDACTED]	San Francisco1	1		189		1		189
6/7/2013	09:03:37	0:03	Outgoing Call	[REDACTED]	[REDACTED]	Answered	Call Waiting	[REDACTED]	San Francisco1	1		189		1		189
6/7/2013	09:10:35	0:07	Outgoing Call	[REDACTED]	[REDACTED]	Answered	None	[REDACTED]	San Francisco1	1		189		1		189
6/7/2013	09:10:52	24:03	Outgoing Call	[REDACTED]	[REDACTED]	Answered	None	[REDACTED]	San Francisco1	1		189		1		189
6/7/2013	10:09:46	20:31	Outgoing Call	[REDACTED]	[REDACTED]	Answered	None	[REDACTED]	San Francisco1	3		189		3		189
6/7/2013	10:30:38	2:07	Outgoing Call	[REDACTED]	[REDACTED]	Answered		[REDACTED]	San Francisco1	3		189		3		189
6/7/2013	10:33:52	0:40	Outgoing Call	[REDACTED]	[REDACTED]	Answered		[REDACTED]	San Francisco1	3		189		3		189
6/7/2013	10:39:30	0:55	Outgoing Call	[REDACTED]	[REDACTED]	Answered		[REDACTED]	San Francisco1	1		583		1		583
6/7/2013	10:46:17	0:05	Incoming Call	[REDACTED]	[REDACTED]	Answered	Call FWD - No Reply	[REDACTED]	San Francisco1	3		583		3		583
6/7/2013	10:46:56	0:07	Incoming Call	[REDACTED]	[REDACTED]	Answered	Call FWD - No Reply	[REDACTED]	San Francisco1	3		583		3		583
6/7/2013	10:47:36	0:04	Incoming Call	[REDACTED]	[REDACTED]	Answered	Call FWD - No Reply	[REDACTED]	San Francisco1	3		583		3		583
6/7/2013	10:48:15	0:23	Incoming Call	[REDACTED]	[REDACTED]	Answered	Call FWD - No Reply	[REDACTED]	San Francisco1	3		583		3		583
6/7/2013	10:49:13	0:04	Incoming Call	[REDACTED]	[REDACTED]	Answered	Call FWD - No Reply	[REDACTED]	San Francisco1	1		583		1		583
6/7/2013	10:49:52	0:08	Incoming Call	[REDACTED]	[REDACTED]	Answered	Call FWD - No Reply	[REDACTED]	San Francisco1	1		583		1		583
6/7/2013	10:51:15	0:40	Outgoing Call	[REDACTED]	[REDACTED]	Answered	None	[REDACTED]	San Francisco1	1		583		3		583
6/7/2013	10:51:15	0:39	Incoming Call	[REDACTED]	[REDACTED]	Answered	Call FWD - Busy	[REDACTED]	San Francisco1	0						
6/7/2013	10:59:14	0:38	Incoming Call	[REDACTED]	[REDACTED]	Answered	None	[REDACTED]	San Francisco1	1		583		1		583

metroPCS

Search Number: [REDACTED]		Search Dates: 6/7/2013 - 6/15/2013						Beginning Cell				Ending Cell				
Date	Time	Duration	DIR	Dialed Number	Dest Number	Status	Special Features	CallerID	Switch	Sector	LAC	Tower	Switch	Sector	LAC	Tower
6/7/2013	11:35:46	2:42	Incoming Call	[REDACTED]	[REDACTED]	Answered	None	[REDACTED]	San Francisco1	3		171		1		583
6/7/2013	11:53:16	0:06	Outgoing Call	4087222992	4087222992	Not Answered	None	[REDACTED]	San Francisco1	3		583		3		583
6/7/2013	11:53:30	0:14	Outgoing Call	4087222992	4087222992	Answered	None	[REDACTED]	San Francisco1	3		583		3		583
6/7/2013	13:49:29	0:09	Incoming Call	[REDACTED]	[REDACTED]	Not Answered	None	[REDACTED]	San Francisco1	3		583		3		583
6/7/2013	14:24:57	0:10	Incoming Call	3124087061594	[REDACTED]	Answered	Call FWD - No Reply	[REDACTED]	San Francisco1	2		583		2		583
6/7/2013	14:25:48	0:06	Incoming Call	3124087061594	[REDACTED]	Answered	Call FWD - No Reply	[REDACTED]	San Francisco1	2		583		2		583
6/7/2013	14:37:57	25:18	Incoming Call	[REDACTED]	[REDACTED]	Answered	None	[REDACTED]	San Francisco1	3		171		3		583
6/7/2013	15:03:31	0:37	Incoming Call	[REDACTED]	[REDACTED]	Answered	None	[REDACTED]	San Francisco1	3		583		3		583
6/7/2013	15:17:38	0:25	Incoming Call	[REDACTED]	[REDACTED]	Answered	None	[REDACTED]	San Francisco1	3		583		3		583
6/7/2013	15:23:59	1:46	Incoming Call	[REDACTED]	[REDACTED]	Answered		[REDACTED]	San Francisco1	3		583		2		583
6/7/2013	16:34:11	0:11	Incoming Call	[REDACTED]	[REDACTED]	Answered		[REDACTED]	San Francisco1	3		583		3		583
6/7/2013	16:43:11	0:37	Outgoing Call	4088405495	4088405495	Answered	None	[REDACTED]	San Francisco1	2		583		3		583
6/7/2013	16:44:36	0:06	Incoming Call	[REDACTED]	[REDACTED]	Answered	Call FWD - No Reply	[REDACTED]	San Francisco1	3		583		3		583
6/7/2013	16:44:55	0:32	Outgoing Call	[REDACTED]	[REDACTED]	Answered		[REDACTED]	San Francisco1	3		583		2		583
6/7/2013	16:51:50	0:02	Outgoing Call	[REDACTED]	[REDACTED]	Not Answered		[REDACTED]	San Francisco1	2		552		2		552
6/7/2013	16:51:59	0:34	Outgoing Call	[REDACTED]	[REDACTED]	Answered	None	[REDACTED]	San Francisco1	1		189		1		189
6/7/2013	16:55:35	2:26	Outgoing Call	[REDACTED]	[REDACTED]	Answered	None	[REDACTED]	San Francisco1	1		189		1		189
6/7/2013	16:58:27	0:05	Outgoing Call	[REDACTED]	[REDACTED]	Answered	None	[REDACTED]	San Francisco1	1		189		1		189
6/7/2013	16:58:38	0:04	Outgoing Call	[REDACTED]	[REDACTED]	Answered	None	[REDACTED]	San Francisco1	1		189		1		189
6/7/2013	16:59:01	0:15	Outgoing Call	[REDACTED]	[REDACTED]	Not Answered	None	[REDACTED]	San Francisco1	1		189		1		189
6/7/2013	16:59:28	13:42	Outgoing Call	[REDACTED]	[REDACTED]	Answered	None	[REDACTED]	San Francisco1	1		189		1		189
6/7/2013	17:19:33	0:02	Outgoing Call	[REDACTED]	[REDACTED]	Not Answered	None	[REDACTED]	San Francisco1	1		189		1		189
6/7/2013	17:19:40	3:25	Outgoing Call	[REDACTED]	[REDACTED]	Answered	None	[REDACTED]	San Francisco1	1		189		1		189
6/7/2013	17:22:39	1:38	Incoming Call	[REDACTED]	[REDACTED]	Answered	Call Waiting	[REDACTED]	San Francisco1	1		189		1		189

metroPCS

Search Number: [REDACTED]		Search Dates: 6/7/2013 - 6/15/2013		Beginning Cell				Ending Cell								
Date	Time	Duration	DIR	Dialed Number	Dest Number	Status	Special Features	CallerID	Switch	Sector	LAC	Tower	Switch	Sector	LAC	Tower
6/7/2013	17:24:23	3:21	Incoming Call	[REDACTED]	[REDACTED]	Answered	None	[REDACTED]	San Francisco1	1		189		1		189
6/7/2013	17:31:23	0:12	Incoming Call	[REDACTED]	[REDACTED]	Not Answered	None	[REDACTED]	San Francisco1	1		189		1		189
6/7/2013	17:31:46	0:32	Outgoing Call	[REDACTED]	[REDACTED]	Answered	None	[REDACTED]	San Francisco1	1		189		1		189
6/7/2013	18:06:05	0:05	Incoming Call	[REDACTED]	[REDACTED]	Answered	Call FWD - No Reply	[REDACTED]	San Francisco1	1		189		1		189
6/7/2013	18:06:17	0:12	Incoming Call	[REDACTED]	[REDACTED]	Not Answered	None	[REDACTED]	San Francisco1	1		189		1		189
6/7/2013	19:33:59	0:07	Incoming Call	[REDACTED]	[REDACTED]	Answered	Call FWD - No Reply	[REDACTED]	San Francisco1	0						
6/7/2013	20:29:41	0:17	Outgoing Call	[REDACTED]	[REDACTED]	Not Answered		[REDACTED]	San Francisco1	1		203		1		203
6/7/2013	21:31:16	0:08	Incoming Call	[REDACTED]	[REDACTED]	Answered	Call FWD - No Reply	[REDACTED]	San Francisco1	1		203		1		203
6/7/2013	21:43:58	0:27	Outgoing Call	[REDACTED]	[REDACTED]	Answered		[REDACTED]	San Francisco1	1		203		1		203
6/7/2013	21:45:03	0:04	Incoming Call	[REDACTED]	[REDACTED]	Answered	Call FWD - No Reply	[REDACTED]	San Francisco1	1		189		2		188
6/7/2013	21:46:05	0:04	Incoming Call	[REDACTED]	[REDACTED]	Answered	Call FWD - No Reply	[REDACTED]	San Francisco1	2		188		2		188
6/7/2013	21:47:50	0:42	Incoming Call	[REDACTED]	[REDACTED]	Answered	Call FWD - No Reply	[REDACTED]	San Francisco1	1		203		1		203
6/7/2013	21:49:14	0:03	Incoming Call	[REDACTED]	[REDACTED]	Answered	Call FWD - No Reply	[REDACTED]	San Francisco1	1		175		1		175
6/7/2013	21:57:38	0:02	Outgoing Call	[REDACTED]	[REDACTED]	Not Answered	None	[REDACTED]	San Francisco1	1		203		1		203
6/7/2013	21:57:38	0:02	Incoming Call	[REDACTED]	[REDACTED]	Answered	Call FWD - Busy	[REDACTED]	San Francisco1	0						
6/7/2013	22:00:30	0:26	Outgoing Call	[REDACTED]	[REDACTED]	Answered		[REDACTED]	San Francisco1	1		203		2		188
6/7/2013	22:03:50	4:11	Outgoing Call	[REDACTED]	[REDACTED]	Answered		[REDACTED]	San Francisco1	2		188		2		188
6/7/2013	22:08:19	0:25	Outgoing Call	[REDACTED]	[REDACTED]	Answered	None	[REDACTED]	San Francisco1	1		203		1		189
6/7/2013	22:08:20	0:24	Incoming Call	[REDACTED]	[REDACTED]	Answered	Call FWD - Busy	[REDACTED]	San Francisco1	0						
6/8/2013	10:07:21	0:20	Incoming Call	[REDACTED]	[REDACTED]	Not Answered	None	[REDACTED]	San Francisco1	1		189		1		189
6/8/2013	10:19:01	0:36	Outgoing Call	[REDACTED]	[REDACTED]	Answered	None	[REDACTED]	San Francisco1	2		188		2		188
6/8/2013	11:07:19	0:29	Incoming Call	[REDACTED]	[REDACTED]	Answered	Call FWD - No Reply	[REDACTED]	San Francisco1	2		188		2		188
6/8/2013	11:28:13	0:25	Incoming Call	[REDACTED]	[REDACTED]	Not Answered	None	[REDACTED]	San Francisco1	2		188		2		188
6/8/2013	14:13:11	0:34	Outgoing Call	[REDACTED]	[REDACTED]	Answered	None	[REDACTED]	San Francisco1	1		189		1		189

metroPCS

Search Number: [REDACTED]		Search Dates: 6/7/2013 - 6/15/2013			Beginning Cell				Ending Cell							
Date	Time	Duration	DIR	Dialed Number	Dest Number	Status	Special Features	CallerID	Switch	Sector	LAC	Tower	Switch	Sector	LAC	Tower
6/8/2013	14:13:12	0:33	Incoming Call	[REDACTED]	[REDACTED]	Answered	Call FWD - Busy	[REDACTED]	San Francisco1	0						
6/8/2013	14:14:50	1:37	Outgoing Call	[REDACTED]	[REDACTED]	Answered	None		San Francisco1	1		203		1		189
6/8/2013	14:18:41	0:02	Outgoing Call	[REDACTED]	[REDACTED]	Not Answered	None		San Francisco1	1		189		1		189
6/8/2013	14:20:45	0:30	Outgoing Call	[REDACTED]	[REDACTED]	Answered			San Francisco1	1		203		1		203
6/8/2013	14:37:54	0:48	Outgoing Call	[REDACTED]	[REDACTED]	Answered	None		San Francisco1	1		189		1		189
6/8/2013	18:14:20	0:11	Outgoing Call	[REDACTED]	[REDACTED]	Not Answered	None		San Francisco1	1		203		1		203
6/9/2013	08:46:33	0:12	Outgoing Call	[REDACTED]	[REDACTED]	Not Answered	None		San Francisco1	1		189		1		189
6/9/2013	09:12:49	2:04	Outgoing Call	[REDACTED]	[REDACTED]	Answered	None		San Francisco1	1		189		1		189
6/9/2013	09:12:50	2:03	Incoming Call	[REDACTED]	[REDACTED]	Answered	Call FWD - Busy	[REDACTED]	San Francisco1	0						
6/9/2013	09:16:05	0:20	Outgoing Call	[REDACTED]	[REDACTED]	Not Answered			San Francisco1	1		189		1		189
6/9/2013	09:21:56	0:06	Outgoing Call	[REDACTED]	[REDACTED]	Answered	None		San Francisco1	1		189		1		189
6/9/2013	09:21:57	0:06	Incoming Call	[REDACTED]	[REDACTED]	Answered	Call FWD - Busy	[REDACTED]	San Francisco1	0						
6/9/2013	13:16:47	0:30	Outgoing Call	[REDACTED]	[REDACTED]	Answered			San Francisco1	2		188		2		188
6/9/2013	16:58:34	0:34	Outgoing Call	[REDACTED]	[REDACTED]	Answered	None		San Francisco1	1		189		2		188
6/9/2013	16:59:16	0:30	Outgoing Call	[REDACTED]	[REDACTED]	Answered			San Francisco1	2		188		2		188
6/9/2013	16:59:52	0:28	Incoming Call	[REDACTED]	[REDACTED]	Answered	None	[REDACTED]	San Francisco1	2		188		2		188
6/10/2013	07:54:02	0:04	Incoming Call	[REDACTED]	[REDACTED]	Answered	Call FWD - No Reply	[REDACTED]	San Francisco1	1		189		1		189
6/10/2013	08:24:07	0:46	Outgoing Call	[REDACTED]	[REDACTED]	Answered			San Francisco1	1		189		1		189
6/10/2013	08:36:22	0:08	Incoming Call	[REDACTED]	[REDACTED]	Answered	Call FWD - No Reply	[REDACTED]	San Francisco1	2		188		2		188
6/10/2013	09:35:54	21:41	Outgoing Call	[REDACTED]	[REDACTED]	Answered	None		San Francisco1	1		189		2		188
6/10/2013	10:20:50	29:20	Incoming Call	[REDACTED]	[REDACTED]	Answered	None	[REDACTED]	San Francisco1	1		189		1		203
6/10/2013	10:22:38	0:09	Outgoing Call	[REDACTED]	[REDACTED]	Answered	Call Waiting		San Francisco1	1		203		1		189
6/10/2013	10:51:12	3:07	Outgoing Call	[REDACTED]	[REDACTED]	Answered	None		San Francisco1	1		203		1		203
6/10/2013	10:54:23	0:02	Outgoing Call	[REDACTED]	[REDACTED]	Not Answered	None		San Francisco1	2		188		2		188

metroPCS

Search Number: [REDACTED]		Search Dates: 6/7/2013 - 6/15/2013			Beginning Cell				Ending Cell							
Date	Time	Duration	DIR	Dialed Number	Dest Number	Status	Special Features	CallerID	Switch	Sector	LAC	Tower	Switch	Sector	LAC	Tower
6/10/2013	11:49:03	8:08	Outgoing Call	[REDACTED]	[REDACTED]	Answered			San Francisco1	1		189		2		188
6/10/2013	11:57:24	42:55	Outgoing Call	[REDACTED]	[REDACTED]	Answered			San Francisco1	1		189		2		188
6/10/2013	12:01:24	1:48	Incoming Call	[REDACTED]	[REDACTED]	Answered	Call Waiting	[REDACTED]	San Francisco1	2		188		1		189
6/10/2013	12:40:29	4:52	Outgoing Call	[REDACTED]	[REDACTED]	Answered			San Francisco1	2		188		2		188
6/10/2013	14:20:49	0:04	Incoming Call	[REDACTED]	[REDACTED]	Answered	Call FWD - No Reply	[REDACTED]	San Francisco1	2		188		2		188
6/10/2013	14:21:05	1:24	Incoming Call	[REDACTED]	[REDACTED]	Answered	None	[REDACTED]	San Francisco1	2		188		2		188
6/10/2013	14:39:48	0:50	Outgoing Call	[REDACTED]	[REDACTED]	Answered	None		San Francisco1	1		189		1		189
6/10/2013	14:40:54	10:41	Outgoing Call	[REDACTED]	[REDACTED]	Answered			San Francisco1	2		188		2		188
6/10/2013	14:52:14	7:31	Outgoing Call	[REDACTED]	[REDACTED]	Answered			San Francisco1	2		188		2		188
6/10/2013	15:00:49	0:43	Outgoing Call	[REDACTED]	[REDACTED]	Answered			San Francisco1	1		203		2		188
6/10/2013	15:07:47	5:31	Outgoing Call	[REDACTED]	[REDACTED]	Answered			San Francisco1	2		188		2		188
6/10/2013	15:52:41	1:27	Incoming Call	[REDACTED]	[REDACTED]	Answered	None	[REDACTED]	San Francisco1	2		188		2		188
6/10/2013	15:53:43	1:56	Incoming Call	[REDACTED]	[REDACTED]	Answered	Call Waiting	[REDACTED]	San Francisco1	2		188		2		188
6/10/2013	15:56:13	0:12	Incoming Call	[REDACTED]	[REDACTED]	Answered	Call FWD - No Reply	[REDACTED]	San Francisco1	2		188		2		188
6/10/2013	15:56:32	1:40	Incoming Call	[REDACTED]	[REDACTED]	Answered	None	[REDACTED]	San Francisco1	2		188		2		188
6/10/2013	16:03:14	0:36	Outgoing Call	[REDACTED]	[REDACTED]	Answered	None		San Francisco1	1		203		1		203
6/10/2013	16:04:01	0:02	Incoming Call	[REDACTED]	[REDACTED]	Not Answered	None	[REDACTED]	San Francisco1	2		188		2		188
6/10/2013	16:04:10	0:58	Outgoing Call	[REDACTED]	[REDACTED]	Answered	None		San Francisco1	1		203		1		189
6/10/2013	16:23:36	2:06	Outgoing Call	[REDACTED]	[REDACTED]	Answered	None		San Francisco1	2		188		2		188
6/10/2013	17:15:49	0:52	Incoming Call	[REDACTED]	[REDACTED]	Answered	None	[REDACTED]	San Francisco1	2		188		2		188
6/10/2013	17:23:19	4:12	Incoming Call	[REDACTED]	[REDACTED]	Answered	None	[REDACTED]	San Francisco1	2		188		2		188
6/10/2013	17:30:15	0:39	Outgoing Call	[REDACTED]	[REDACTED]	Answered			San Francisco1	1		189		1		189
6/10/2013	20:13:09	0:58	Outgoing Call	[REDACTED]	[REDACTED]	Answered	None		San Francisco1	3		171		3		171
6/10/2013	23:50:27	0:05	Incoming Call	[REDACTED]	[REDACTED]	Answered	Call FWD - No Reply	[REDACTED]	San Francisco1	2		188		1		189

metroPCS

Search Number: [REDACTED]				Search Dates: 6/7/2013 - 6/15/2013				Beginning Cell				Ending Cell				
Date	Time	Duration	DIR	Dialed Number	Dest Number	Status	Special Features	CallerID	Switch	Sector	LAC	Tower	Switch	Sector	LAC	Tower
6/10/2013	23:51:59	0:06	Incoming Call	[REDACTED]	[REDACTED]	Answered	Call FWD - No Reply	[REDACTED]	San Francisco1	2		188		2		188
6/10/2013	23:52:43	0:25	Incoming Call	[REDACTED]	[REDACTED]	Answered	Call FWD - No Reply	[REDACTED]	San Francisco1	1		189		1		189
6/11/2013	00:00:03	0:07	Incoming Call	[REDACTED]	[REDACTED]	Answered	Call FWD - No Reply	[REDACTED]	San Francisco1	2		188		2		188
6/11/2013	00:04:43	0:05	Incoming Call	[REDACTED]	[REDACTED]	Answered	Call FWD - No Reply	[REDACTED]	San Francisco1	2		188		2		188
6/11/2013	00:05:26	0:05	Incoming Call	[REDACTED]	[REDACTED]	Answered	Call FWD - No Reply	[REDACTED]	San Francisco1	2		188		2		188
6/11/2013	00:06:04	0:04	Incoming Call	[REDACTED]	[REDACTED]	Answered	Call FWD - No Reply	[REDACTED]	San Francisco1	2		188		2		188
6/11/2013	00:06:44	0:04	Incoming Call	[REDACTED]	[REDACTED]	Answered	Call FWD - No Reply	[REDACTED]	San Francisco1	2		188		2		188
6/11/2013	00:07:26	0:06	Incoming Call	[REDACTED]	[REDACTED]	Answered	Call FWD - No Reply	[REDACTED]	San Francisco1	2		188		2		188
6/11/2013	00:07:51	0:18	Incoming Call	[REDACTED]	[REDACTED]	Not Answered	None	[REDACTED]	San Francisco1	2		188		2		188
6/11/2013	00:09:06	0:04	Incoming Call	[REDACTED]	[REDACTED]	Answered	Call FWD - No Reply	[REDACTED]	San Francisco1	2		188		2		188
6/11/2013	00:09:44	0:05	Incoming Call	[REDACTED]	[REDACTED]	Answered	Call FWD - No Reply	[REDACTED]	San Francisco1	2		188		2		188
6/11/2013	00:09:56	0:24	Incoming Call	[REDACTED]	[REDACTED]	Not Answered	None	[REDACTED]	San Francisco1	2		188		2		188
6/11/2013	00:11:47	0:06	Incoming Call	[REDACTED]	[REDACTED]	Answered	Call FWD - No Reply	[REDACTED]	San Francisco1	2		188		2		188
6/11/2013	00:12:56	0:04	Incoming Call	[REDACTED]	[REDACTED]	Answered	Call FWD - No Reply	[REDACTED]	San Francisco1	2		188		2		188
6/11/2013	00:13:50	0:02	Incoming Call	[REDACTED]	[REDACTED]	Answered	Call FWD - No Reply	[REDACTED]	San Francisco1	2		188		2		188
6/11/2013	00:14:26	0:10	Incoming Call	[REDACTED]	[REDACTED]	Answered	Call FWD - No Reply	[REDACTED]	San Francisco1	1		189		1		189
6/11/2013	00:15:12	0:16	Incoming Call	[REDACTED]	[REDACTED]	Answered	Call FWD - No Reply	[REDACTED]	San Francisco1	2		188		2		188
6/11/2013	00:16:03	0:03	Incoming Call	[REDACTED]	[REDACTED]	Answered	Call FWD - No Reply	[REDACTED]	San Francisco1	1		189		1		189
6/11/2013	00:17:12	0:05	Incoming Call	[REDACTED]	[REDACTED]	Answered	Call FWD - No Reply	[REDACTED]	San Francisco1	1		189		1		189
6/11/2013	00:23:51	0:20	Incoming Call	[REDACTED]	[REDACTED]	Not Answered	None	[REDACTED]	San Francisco1	1		189		1		189
6/11/2013	00:35:53	0:03	Incoming Call	[REDACTED]	[REDACTED]	Answered	Call FWD - No Reply	[REDACTED]	San Francisco1	1		189		1		189
6/11/2013	00:37:37	0:21	Incoming Call	[REDACTED]	[REDACTED]	Not Answered	None	[REDACTED]	San Francisco1	1		189		1		189
6/11/2013	00:39:08	0:05	Incoming Call	[REDACTED]	[REDACTED]	Answered	Call FWD - No Reply	[REDACTED]	San Francisco1	2		188		2		188
6/11/2013	00:40:19	0:04	Incoming Call	[REDACTED]	[REDACTED]	Answered	Call FWD - No Reply	[REDACTED]	San Francisco1	1		189		1		189

metroPCS

Search Number: [REDACTED]				Search Dates: 6/7/2013 - 6/15/2013					Beginning Cell				Ending Cell			
Date	Time	Duration	DIR	Dialed Number	Dest Number	Status	Special Features	CallerID	Switch	Sector	LAC	Tower	Switch	Sector	LAC	Tower
6/11/2013	00:40:32	0:25	Incoming Call	[REDACTED]	[REDACTED]	Not Answered	None	[REDACTED]	San Francisco1	1		189		1		189
6/11/2013	00:46:24	0:04	Incoming Call	[REDACTED]	[REDACTED]	Answered	Call FWD - No Reply	[REDACTED]	San Francisco1	1		189		1		189
6/11/2013	00:48:11	0:10	Incoming Call	[REDACTED]	[REDACTED]	Answered	Call FWD - No Reply	[REDACTED]	San Francisco1	1		189		1		189
6/11/2013	00:48:59	0:10	Incoming Call	[REDACTED]	[REDACTED]	Answered	Call FWD - No Reply	[REDACTED]	San Francisco1	1		189		1		189
6/11/2013	00:50:20	0:04	Incoming Call	[REDACTED]	[REDACTED]	Answered	Call FWD - No Reply	[REDACTED]	San Francisco1	1		189		1		189
6/11/2013	00:51:03	0:02	Incoming Call	[REDACTED]	[REDACTED]	Answered	Call FWD - No Reply	[REDACTED]	San Francisco1	2		188		2		188
6/11/2013	01:09:15	0:16	Incoming Call	[REDACTED]	[REDACTED]	Answered	Call FWD - No Reply	[REDACTED]	San Francisco1	2		188		2		188
6/11/2013	01:10:04	0:18	Incoming Call	[REDACTED]	[REDACTED]	Answered	Call FWD - No Reply	[REDACTED]	San Francisco1	2		188		2		188
6/11/2013	01:17:46	0:22	Incoming Call	[REDACTED]	[REDACTED]	Answered	Call FWD - No Reply	[REDACTED]	San Francisco1	1		189		1		189
6/11/2013	01:18:34	0:10	Incoming Call	[REDACTED]	[REDACTED]	Not Answered	None	[REDACTED]	San Francisco1	1		189		1		189
6/11/2013	01:21:26	0:04	Incoming Call	[REDACTED]	[REDACTED]	Answered	Call FWD - No Reply	[REDACTED]	San Francisco1	1		189		1		189
6/11/2013	01:22:32	0:03	Incoming Call	[REDACTED]	[REDACTED]	Answered	Call FWD - No Reply	[REDACTED]	San Francisco1	1		189		1		189
6/11/2013	02:10:52	0:03	Incoming Call	[REDACTED]	[REDACTED]	Answered	Call FWD - No Reply	[REDACTED]	San Francisco1	2		188		2		188
6/11/2013	02:12:24	0:17	Incoming Call	[REDACTED]	[REDACTED]	Not Answered	None	[REDACTED]	San Francisco1	2		188		2		188
6/11/2013	02:14:28	0:02	Incoming Call	[REDACTED]	[REDACTED]	Not Answered	None	[REDACTED]	San Francisco1	1		189		1		189
6/11/2013	02:39:45	0:04	Incoming Call	[REDACTED]	[REDACTED]	Answered	Call FWD - No Reply	[REDACTED]	San Francisco1	2		188		2		188
6/11/2013	02:40:34	0:05	Incoming Call	[REDACTED]	[REDACTED]	Answered	Call FWD - No Reply	[REDACTED]	San Francisco1	2		188		2		188
6/11/2013	02:41:18	0:06	Incoming Call	[REDACTED]	[REDACTED]	Answered	Call FWD - No Reply	[REDACTED]	San Francisco1	2		188		2		188
6/11/2013	02:42:16	0:07	Incoming Call	[REDACTED]	[REDACTED]	Answered	Call FWD - No Reply	[REDACTED]	San Francisco1	2		188		2		188
6/11/2013	02:42:57	0:14	Incoming Call	[REDACTED]	[REDACTED]	Answered	Call FWD - No Reply	[REDACTED]	San Francisco1	2		188		2		188
6/11/2013	02:43:46	0:22	Incoming Call	[REDACTED]	[REDACTED]	Answered	Call FWD - No Reply	[REDACTED]	San Francisco1	2		188		2		188
6/11/2013	02:44:57	0:22	Incoming Call	[REDACTED]	[REDACTED]	Answered	Call FWD - No Reply	[REDACTED]	San Francisco1	1		189		1		189
6/11/2013	02:56:17	0:13	Incoming Call	[REDACTED]	[REDACTED]	Not Answered	None	[REDACTED]	San Francisco1	1		189		1		189
6/11/2013	02:57:12	0:11	Incoming Call	[REDACTED]	[REDACTED]	Answered	Call FWD - No Reply	[REDACTED]	San Francisco1	2		188		2		188

metroPCS

Search Number: [REDACTED]				Search Dates: 6/7/2013 - 6/15/2013				Beginning Cell				Ending Cell				
Date	Time	Duration	DIR	Dialed Number	Dest Number	Status	Special Features	CallerID	Switch	Sector	LAC	Tower	Switch	Sector	LAC	Tower
6/11/2013	03:00:07	0:18	Incoming Call	[REDACTED]	[REDACTED]	Answered	Call FWD - No Reply	[REDACTED]	San Francisco1	2		188		2		188
6/11/2013	03:01:08	0:06	Incoming Call	[REDACTED]	[REDACTED]	Answered	Call FWD - No Reply	[REDACTED]	San Francisco1	2		188		2		188
6/11/2013	03:04:19	0:02	Incoming Call	[REDACTED]	[REDACTED]	Not Answered	None	[REDACTED]	San Francisco1	2		188		2		188
6/11/2013	04:55:18	0:11	Incoming Call	[REDACTED]	[REDACTED]	Answered	Call FWD - No Reply	[REDACTED]	San Francisco1	2		188		2		188
6/11/2013	04:56:05	0:06	Incoming Call	[REDACTED]	[REDACTED]	Answered	Call FWD - No Reply	[REDACTED]	San Francisco1	2		188		2		188
6/11/2013	04:56:16	0:24	Incoming Call	[REDACTED]	[REDACTED]	Not Answered	None	[REDACTED]	San Francisco1	2		188		2		188
6/11/2013	04:56:48	0:20	Incoming Call	[REDACTED]	[REDACTED]	Not Answered	None	[REDACTED]	San Francisco1	2		188		2		188
6/11/2013	04:57:42	0:04	Incoming Call	[REDACTED]	[REDACTED]	Answered	Call FWD - No Reply	[REDACTED]	San Francisco1	2		188		2		188
6/11/2013	04:58:20	0:08	Incoming Call	[REDACTED]	[REDACTED]	Answered	Call FWD - No Reply	[REDACTED]	San Francisco1	2		188		2		188
6/11/2013	04:59:04	0:04	Incoming Call	[REDACTED]	[REDACTED]	Answered	Call FWD - No Reply	[REDACTED]	San Francisco1	2		188		2		188
6/11/2013	06:59:43	0:06	Incoming Call	[REDACTED]	[REDACTED]	Answered	Call FWD - No Reply	[REDACTED]	San Francisco1	2		188		2		188
6/11/2013	07:00:24	0:05	Incoming Call	[REDACTED]	[REDACTED]	Answered	Call FWD - No Reply	[REDACTED]	San Francisco1	2		188		2		188
6/11/2013	07:03:01	0:08	Incoming Call	[REDACTED]	[REDACTED]	Answered	Call FWD - No Reply	[REDACTED]	San Francisco1	2		188		2		188
6/11/2013	07:04:44	0:08	Incoming Call	[REDACTED]	[REDACTED]	Answered	Call FWD - No Reply	[REDACTED]	San Francisco1	2		188		2		188
6/11/2013	07:05:24	0:15	Incoming Call	[REDACTED]	[REDACTED]	Answered	Call FWD - No Reply	[REDACTED]	San Francisco1	2		188		2		188
6/11/2013	07:07:01	0:04	Incoming Call	[REDACTED]	[REDACTED]	Answered	Call FWD - No Reply	[REDACTED]	San Francisco1	2		188		2		188
6/11/2013	07:13:31	0:18	Incoming Call	[REDACTED]	[REDACTED]	Not Answered	None	[REDACTED]	San Francisco1	2		188		2		188
6/11/2013	07:18:47	2:49	Incoming Call	[REDACTED]	[REDACTED]	Answered	Call FWD - No Reply	[REDACTED]	San Francisco1	2		188		2		188
6/11/2013	07:22:10	0:04	Incoming Call	[REDACTED]	[REDACTED]	Answered	Call FWD - No Reply	[REDACTED]	San Francisco1	2		188		2		188
6/11/2013	07:41:04	0:08	Incoming Call	[REDACTED]	[REDACTED]	Answered	Call FWD - No Reply	[REDACTED]	San Francisco1	2		188		2		188
6/11/2013	08:09:26	0:04	Incoming Call	[REDACTED]	[REDACTED]	Answered	Call FWD - No Reply	[REDACTED]	San Francisco1	2		188		2		188
6/11/2013	08:12:25	1:59	Incoming Call	[REDACTED]	[REDACTED]	Answered	None	[REDACTED]	San Francisco1	2		188		2		188
6/11/2013	08:17:15	0:48	Outgoing Call	[REDACTED]	[REDACTED]	Answered	None	[REDACTED]	San Francisco1	2		188		2		188
6/11/2013	08:17:16	0:47	Incoming Call	[REDACTED]	[REDACTED]	Answered	Call FWD - Busy	[REDACTED]	San Francisco1	0						

metroPCS

Search Number: [REDACTED]		Search Dates: 6/7/2013 - 6/15/2013			Beginning Cell				Ending Cell							
Date	Time	Duration	DIR	Dialed Number	Dest Number	Status	Special Features	CallerID	Switch	Sector	LAC	Tower	Switch	Sector	LAC	Tower
6/11/2013	08:18:39	0:35	Outgoing Call	[REDACTED]	[REDACTED]	Answered	None	[REDACTED]	San Francisco1	2		188		2		188
6/11/2013	10:41:35	21:01	Outgoing Call	[REDACTED]	[REDACTED]	Answered		[REDACTED]	San Francisco1	2		188		2		188
6/11/2013	11:45:06	3:18	Incoming Call	[REDACTED]	[REDACTED]	Answered	None	[REDACTED]	San Francisco1	2		171		2		171
6/11/2013	11:48:49	21:32	Incoming Call	[REDACTED]	[REDACTED]	Answered	None	[REDACTED]	San Francisco1	2		171		1		583
6/11/2013	12:10:22	0:02	Incoming Call	[REDACTED]	[REDACTED]	Not Answered	Call Waiting	[REDACTED]	San Francisco1	1		583		1		583
6/11/2013	12:10:30	4:24	Incoming Call	[REDACTED]	[REDACTED]	Answered	Call Waiting Call Back	[REDACTED]	San Francisco1	1		189		2		186
6/11/2013	12:40:10	0:17	Incoming Call	[REDACTED]	[REDACTED]	Answered	Call FWD - No Reply	[REDACTED]	San Francisco1	2		156		2		156
6/11/2013	12:40:26	0:58	Outgoing Call	[REDACTED]	[REDACTED]	Answered		[REDACTED]	San Francisco1	2		156		2		249
6/11/2013	12:41:23	0:55	Outgoing Call	[REDACTED]	[REDACTED]	Answered		[REDACTED]	San Francisco1	2		156		2		156
6/11/2013	13:33:29	9:48	Outgoing Call	[REDACTED]	[REDACTED]	Answered	None	[REDACTED]	San Francisco1	3		212		1		331
6/11/2013	13:43:33	16:00	Outgoing Call	[REDACTED]	[REDACTED]	Answered	None	[REDACTED]	San Francisco1	1		331		2		189
6/11/2013	14:12:56	0:42	Incoming Call	[REDACTED]	[REDACTED]	Answered	Call FWD - No Reply	[REDACTED]	San Francisco1	2		189		2		189
6/11/2013	14:41:43	0:38	Incoming Call	[REDACTED]	[REDACTED]	Answered	Call FWD - Busy	[REDACTED]	San Francisco1	0						
6/11/2013	14:41:43	0:39	Outgoing Call	[REDACTED]	[REDACTED]	Answered	None	[REDACTED]	San Francisco1	2		189		2		189
6/11/2013	16:08:16	2:01	Incoming Call	[REDACTED]	[REDACTED]	Answered		[REDACTED]	San Francisco1	1		189		2		188
6/11/2013	16:10:45	29:24	Incoming Call	[REDACTED]	[REDACTED]	Answered		[REDACTED]	San Francisco1	1		203		2		188
6/11/2013	17:08:28	0:04	Incoming Call	[REDACTED]	[REDACTED]	Answered	Call FWD - No Reply	[REDACTED]	San Francisco1	0						
6/11/2013	18:01:29	0:51	Outgoing Call	[REDACTED]	[REDACTED]	Answered		[REDACTED]	San Francisco1	2		188		2		188
6/11/2013	18:22:20	0:34	Outgoing Call	[REDACTED]	[REDACTED]	Answered	None	[REDACTED]	San Francisco1	2		583		3		583
6/11/2013	18:23:06	0:43	Outgoing Call	[REDACTED]	[REDACTED]	Answered		[REDACTED]	San Francisco1	2		583		3		583
6/11/2013	18:28:17	0:02	Incoming Call	[REDACTED]	[REDACTED]	Answered	Call FWD - No Reply	[REDACTED]	San Francisco1	2		171		2		171
6/11/2013	19:19:20	1:30	Incoming Call	[REDACTED]	[REDACTED]	Answered	None	[REDACTED]	San Francisco1	3		171		3		171
6/11/2013	19:21:15	0:05	Incoming Call	[REDACTED]	[REDACTED]	Answered	Call FWD - No Reply	[REDACTED]	San Francisco1	0						
6/11/2013	19:21:25	0:22	Incoming Call	[REDACTED]	[REDACTED]	Answered	Call FWD - No Reply	[REDACTED]	San Francisco1	0						

metroPCS

Search Number: [REDACTED]				Search Dates: 6/7/2013 - 6/15/2013				Beginning Cell				Ending Cell				
Date	Time	Duration	DIR	Dialed Number	Dest Number	Status	Special Features	CallerID	Switch	Sector	LAC	Tower	Switch	Sector	LAC	Tower
6/11/2013	19:22:01	0:13	Incoming Call	[REDACTED]	[REDACTED]	Answered	Call FWD - No Reply	[REDACTED]	San Francisco1	2		171		2		171
6/11/2013	19:22:20	0:08	Incoming Call	[REDACTED]	[REDACTED]	Answered	Call FWD - No Reply	[REDACTED]	San Francisco1	0						
6/11/2013	19:22:32	0:06	Incoming Call	[REDACTED]	[REDACTED]	Answered	Call FWD - No Reply	[REDACTED]	San Francisco1	0						
6/11/2013	19:23:23	0:26	Outgoing Call	[REDACTED]	[REDACTED]	Answered	None	[REDACTED]	San Francisco1	3		171		3		171
6/11/2013	19:24:02	4:36	Incoming Call	[REDACTED]	[REDACTED]	Answered	None	[REDACTED]	San Francisco1	3		171		3		171
6/11/2013	20:26:15	0:04	Incoming Call	[REDACTED]	[REDACTED]	Answered	Call FWD - No Reply	[REDACTED]	San Francisco1	3		171		2		171
6/11/2013	20:27:02	0:07	Incoming Call	[REDACTED]	[REDACTED]	Answered	Call FWD - No Reply	[REDACTED]	San Francisco1	3		171		3		171
6/11/2013	20:31:49	0:11	Incoming Call	[REDACTED]	[REDACTED]	Answered	Call FWD - No Reply	[REDACTED]	San Francisco1	1		175		3		171
6/11/2013	20:32:08	0:18	Incoming Call	[REDACTED]	[REDACTED]	Not Answered	None	[REDACTED]	San Francisco1	3		171		1		175
6/11/2013	22:33:50	0:05	Incoming Call	[REDACTED]	[REDACTED]	Answered	Call FWD - No Reply	[REDACTED]	San Francisco1	2		188		2		188
6/11/2013	22:34:03	0:25	Incoming Call	[REDACTED]	[REDACTED]	Not Answered	None	[REDACTED]	San Francisco1	1		189		1		189
6/11/2013	22:39:17	0:05	Incoming Call	[REDACTED]	[REDACTED]	Not Answered	None	[REDACTED]	San Francisco1	2		188		2		188
6/11/2013	22:39:58	0:05	Incoming Call	[REDACTED]	[REDACTED]	Answered	Call FWD - No Reply	[REDACTED]	San Francisco1	2		188		2		188
6/11/2013	22:40:50	0:09	Incoming Call	[REDACTED]	[REDACTED]	Answered	Call FWD - No Reply	[REDACTED]	San Francisco1	1		189		1		189
6/11/2013	22:41:33	0:04	Incoming Call	[REDACTED]	[REDACTED]	Answered	Call FWD - No Reply	[REDACTED]	San Francisco1	1		189		1		189
6/11/2013	22:42:26	0:28	Incoming Call	[REDACTED]	[REDACTED]	Answered	Call FWD - No Reply	[REDACTED]	San Francisco1	1		189		1		189
6/11/2013	22:43:31	0:16	Incoming Call	[REDACTED]	[REDACTED]	Answered	Call FWD - No Reply	[REDACTED]	San Francisco1	1		189		1		189
6/11/2013	22:44:26	0:04	Incoming Call	[REDACTED]	[REDACTED]	Answered	Call FWD - No Reply	[REDACTED]	San Francisco1	1		189		1		189
6/11/2013	22:48:22	0:05	Incoming Call	[REDACTED]	[REDACTED]	Answered	Call FWD - No Reply	[REDACTED]	San Francisco1	1		189		1		189
6/11/2013	22:49:01	0:03	Incoming Call	[REDACTED]	[REDACTED]	Answered	Call FWD - No Reply	[REDACTED]	San Francisco1	1		189		1		189
6/11/2013	22:49:58	0:05	Incoming Call	[REDACTED]	[REDACTED]	Answered	Call FWD - No Reply	[REDACTED]	San Francisco1	1		189		1		189
6/11/2013	22:51:39	0:04	Incoming Call	[REDACTED]	[REDACTED]	Answered	Call FWD - No Reply	[REDACTED]	San Francisco1	1		189		2		188
6/11/2013	22:52:33	0:03	Incoming Call	[REDACTED]	[REDACTED]	Answered	Call FWD - No Reply	[REDACTED]	San Francisco1	2		188		2		188
6/11/2013	22:53:12	0:04	Incoming Call	[REDACTED]	[REDACTED]	Answered	Call FWD - No Reply	[REDACTED]	San Francisco1	2		188		2		188

metroPCS

Search Number: [REDACTED]				Search Dates: 6/7/2013 - 6/15/2013				Beginning Cell				Ending Cell				
Date	Time	Duration	DIR	Dialed Number	Dest Number	Status	Special Features	CallerID	Switch	Sector	LAC	Tower	Switch	Sector	LAC	Tower
6/11/2013	22:53:47	0:05	Incoming Call	[REDACTED]	[REDACTED]	Answered	Call FWD - No Reply	[REDACTED]	San Francisco1	2		188		2		188
6/11/2013	22:54:25	0:04	Incoming Call	[REDACTED]	[REDACTED]	Answered	Call FWD - No Reply	[REDACTED]	San Francisco1	2		188		2		188
6/11/2013	23:11:36	0:08	Incoming Call	[REDACTED]	[REDACTED]	Not Answered	None	[REDACTED]	San Francisco1	1		189		1		189
6/11/2013	23:25:37	0:11	Incoming Call	[REDACTED]	[REDACTED]	Answered	Call FWD - No Reply	[REDACTED]	San Francisco1	2		188		2		188
6/12/2013	07:32:45	1:05	Outgoing Call	[REDACTED]	[REDACTED]	Answered	None	[REDACTED]	San Francisco1	1		189		2		188
6/12/2013	07:32:46	1:04	Incoming Call	[REDACTED]	[REDACTED]	Answered	Call FWD - Busy	[REDACTED]	San Francisco1	0						
6/12/2013	09:31:04	0:04	Incoming Call	[REDACTED]	[REDACTED]	Answered	Call FWD - No Reply	[REDACTED]	San Francisco1	2		188		1		203
6/12/2013	09:40:23	3:25	Incoming Call	[REDACTED]	[REDACTED]	Answered	None	[REDACTED]	San Francisco1	2		188		2		188
6/12/2013	09:47:49	0:33	Outgoing Call	[REDACTED]	[REDACTED]	Answered	None	[REDACTED]	San Francisco1	1		189		2		188
6/12/2013	09:50:21	0:36	Outgoing Call	[REDACTED]	[REDACTED]	Answered	None	[REDACTED]	San Francisco1	2		188		2		188
6/12/2013	10:01:57	0:12	Incoming Call	[REDACTED]	[REDACTED]	Answered	Call FWD - No Reply	[REDACTED]	San Francisco1	2		188		2		188
6/12/2013	10:44:36	0:51	Incoming Call	[REDACTED]	[REDACTED]	Answered		[REDACTED]	San Francisco1	2		583		1		583
6/12/2013	10:53:12	0:07	Incoming Call	[REDACTED]	[REDACTED]	Answered	Call FWD - No Reply	[REDACTED]	San Francisco1	1		171		1		171
6/12/2013	10:53:40	2:42	Outgoing Call	[REDACTED]	[REDACTED]	Answered	None	[REDACTED]	San Francisco1	1		171		1		171
6/12/2013	11:13:22	0:08	Incoming Call	[REDACTED]	[REDACTED]	Answered	Call FWD - No Reply	[REDACTED]	San Francisco1	1		171		1		171
6/12/2013	11:17:27	0:46	Incoming Call	[REDACTED]	[REDACTED]	Answered	None	[REDACTED]	San Francisco1	1		171		1		171
6/12/2013	11:18:20	0:38	Outgoing Call	[REDACTED]	[REDACTED]	Answered	None	[REDACTED]	San Francisco1	1		171		1		171
6/12/2013	11:24:31	0:27	Outgoing Call	[REDACTED]	[REDACTED]	Not Answered	None	[REDACTED]	San Francisco1	1		171		1		171
6/12/2013	11:29:46	0:02	Outgoing Call	[REDACTED]	[REDACTED]	Not Answered		[REDACTED]	San Francisco1	1		171		1		171
6/12/2013	11:30:30	19:36	Outgoing Call	[REDACTED]	[REDACTED]	Answered	None	[REDACTED]	San Francisco1	1		171		1		171
6/12/2013	11:50:12	0:02	Outgoing Call	[REDACTED]	[REDACTED]	Not Answered		[REDACTED]	San Francisco1	1		171		1		171
6/12/2013	11:50:16	22:54	Outgoing Call	[REDACTED]	[REDACTED]	Answered	None	[REDACTED]	San Francisco1	1		171		4		171
6/12/2013	11:51:36	21:34	Incoming Call	[REDACTED]	[REDACTED]	Answered	Call Waiting	[REDACTED]	San Francisco1	1		171		4		171
6/12/2013	12:13:19	0:06	Outgoing Call	[REDACTED]	[REDACTED]	Not Answered	Call Waiting Call Back	[REDACTED]	San Francisco1	4		171		4		171

metroPCS

Search Number: [REDACTED]		Search Dates: 6/7/2013 - 6/15/2013		Beginning Cell				Ending Cell								
Date	Time	Duration	DIR	Dialed Number	Dest Number	Status	Special Features	CallerID	Switch	Sector	LAC	Tower	Switch	Sector	LAC	Tower
6/12/2013	12:26:20	0:04	Incoming Call	[REDACTED]	[REDACTED]	Answered	Call FWD - No Reply	[REDACTED]	San Francisco1	4		171		4		171
6/12/2013	12:27:32	1:35	Outgoing Call	[REDACTED]	[REDACTED]	Answered			San Francisco1	1		583		4		171
6/12/2013	12:29:30	0:35	Outgoing Call	[REDACTED]	[REDACTED]	Answered	None		San Francisco1	4		171		3		189
6/12/2013	12:40:49	6:28	Outgoing Call	[REDACTED]	[REDACTED]	Answered	None		San Francisco1	2		189		2		188
6/12/2013	12:47:42	0:07	Incoming Call	[REDACTED]	[REDACTED]	Not Answered	None	[REDACTED]	San Francisco1	1		189		1		189
6/12/2013	13:39:09	2:31	Incoming Call	[REDACTED]	[REDACTED]	Answered	None		San Francisco1	1		203		1		552
6/12/2013	13:49:19	1:21	Incoming Call	[REDACTED]	[REDACTED]	Answered	None		San Francisco1	1		189		2		188
6/12/2013	15:02:29	0:08	Incoming Call	[REDACTED]	[REDACTED]	Not Answered	None		San Francisco1	1		189		1		189
6/12/2013	15:44:05	0:22	Incoming Call	[REDACTED]	[REDACTED]	Answered	None		San Francisco1	1		203		1		203
6/12/2013	15:45:24	2:19	Incoming Call	[REDACTED]	[REDACTED]	Answered	None		San Francisco1	1		203		1		175
6/12/2013	15:48:11	3:46	Incoming Call	[REDACTED]	[REDACTED]	Answered	None		San Francisco1	1		203		1		189
6/12/2013	16:45:13	0:28	Incoming Call	[REDACTED]	[REDACTED]	Answered	None		San Francisco1	1		203		1		203
6/12/2013	16:47:08	10:27	Incoming Call	[REDACTED]	[REDACTED]	Answered	None		San Francisco1	1		203		1		203
6/12/2013	16:49:31	0:49	Outgoing Call	[REDACTED]	[REDACTED]	Answered	Call Waiting		San Francisco1	1		203		1		203
6/12/2013	17:00:27	0:47	Outgoing Call	[REDACTED]	[REDACTED]	Answered	None		San Francisco1	1		189		1		203
6/12/2013	17:00:28	0:46	Incoming Call	[REDACTED]	[REDACTED]	Answered	Call FWD - Busy	[REDACTED]	San Francisco1	0						
6/12/2013	17:01:35	0:35	Outgoing Call	[REDACTED]	[REDACTED]	Answered	None		San Francisco1	1		203		1		203
6/12/2013	17:02:16	0:39	Outgoing Call	[REDACTED]	[REDACTED]	Answered	None		San Francisco1	1		189		2		552
6/12/2013	17:03:02	0:45	Outgoing Call	[REDACTED]	[REDACTED]	Answered	None		San Francisco1	1		203		1		203
6/12/2013	17:05:48	0:03	Outgoing Call	[REDACTED]	[REDACTED]	Not Answered	None		San Francisco1	1		203		1		203
6/12/2013	17:09:38	0:11	Incoming Call	[REDACTED]	[REDACTED]	Answered		[REDACTED]	San Francisco1	1		203		1		203
6/12/2013	17:10:43	0:07	Incoming Call	[REDACTED]	[REDACTED]	Answered	Call FWD - No Reply		San Francisco1	1		203		1		203
6/12/2013	17:49:59	5:29	Outgoing Call	[REDACTED]	[REDACTED]	Answered	None		San Francisco1	1		189		1		189
6/12/2013	17:55:42	0:23	Outgoing Call	[REDACTED]	[REDACTED]	Not Answered	None		San Francisco1	1		203		1		175

metroPCS

Search Number: [REDACTED]				Search Dates: 6/7/2013 - 6/15/2013					Beginning Cell				Ending Cell			
Date	Time	Duration	DIR	Dialed Number	Dest Number	Status	Special Features	CallerID	Switch	Sector	LAC	Tower	Switch	Sector	LAC	Tower
6/12/2013	18:44:30	0:08	Incoming Call	[REDACTED]	[REDACTED]	Answered	Call FWD - No Reply	[REDACTED]	San Francisco1	1		203		1		203
6/12/2013	18:45:10	0:06	Incoming Call	[REDACTED]	[REDACTED]	Answered	Call FWD - No Reply	[REDACTED]	San Francisco1	1		203		1		203
6/12/2013	18:45:25	0:20	Incoming Call	[REDACTED]	[REDACTED]	Not Answered	None	[REDACTED]	San Francisco1	1		203		1		203
6/12/2013	20:41:16	0:25	Incoming Call	[REDACTED]	[REDACTED]	Not Answered	None	[REDACTED]	San Francisco1	2		188		2		188
6/12/2013	20:52:32	0:04	Incoming Call	[REDACTED]	[REDACTED]	Answered	Call FWD - No Reply	[REDACTED]	San Francisco1	2		188		2		188
6/12/2013	20:53:31	1:43	Outgoing Call	[REDACTED]	[REDACTED]	Answered		[REDACTED]	San Francisco1	1		189		1		189
6/12/2013	20:56:37	4:52	Outgoing Call	[REDACTED]	[REDACTED]	Answered	None	[REDACTED]	San Francisco1	1		189		2		188
6/12/2013	21:02:35	0:31	Outgoing Call	[REDACTED]	[REDACTED]	Answered		[REDACTED]	San Francisco1	2		188		2		188
6/12/2013	21:03:34	0:24	Outgoing Call	[REDACTED]	[REDACTED]	Not Answered	None	[REDACTED]	San Francisco1	1		203		1		175
6/12/2013	23:13:41	0:03	Incoming Call	[REDACTED]	[REDACTED]	Answered	Call FWD - No Reply	[REDACTED]	San Francisco1	2		188		2		188
6/13/2013	05:24:27	0:06	Incoming Call	[REDACTED]	[REDACTED]	Answered	Call FWD - No Reply	[REDACTED]	San Francisco1	2		188		2		188
6/13/2013	05:25:13	0:07	Incoming Call	[REDACTED]	[REDACTED]	Answered	Call FWD - No Reply	[REDACTED]	San Francisco1	2		188		2		188
6/13/2013	05:29:46	0:17	Incoming Call	[REDACTED]	[REDACTED]	Not Answered	None	[REDACTED]	San Francisco1	2		188		2		188
6/13/2013	08:44:56	0:27	Outgoing Call	[REDACTED]	[REDACTED]	Answered	None	[REDACTED]	San Francisco1	3		171		3		171
6/13/2013	09:28:14	5:10	Outgoing Call	[REDACTED]	[REDACTED]	Answered		[REDACTED]	San Francisco1	3		171		3		171
6/13/2013	09:33:07	4:50	Incoming Call	[REDACTED]	[REDACTED]	Answered	Call Waiting	[REDACTED]	San Francisco1	3		171		3		171
6/13/2013	09:40:54	4:51	Outgoing Call	[REDACTED]	[REDACTED]	Answered		[REDACTED]	San Francisco1	3		171		3		171
6/13/2013	09:46:04	14:59	Outgoing Call	[REDACTED]	[REDACTED]	Answered		[REDACTED]	San Francisco1	3		171		3		171
6/13/2013	11:21:08	0:20	Outgoing Call	[REDACTED]	[REDACTED]	Answered	None	[REDACTED]	San Francisco1	3		583		3		583
6/13/2013	11:29:05	0:28	Outgoing Call	[REDACTED]	[REDACTED]	Answered		[REDACTED]	San Francisco1	1		583		1		583
6/13/2013	11:29:38	0:36	Outgoing Call	[REDACTED]	[REDACTED]	Answered		[REDACTED]	San Francisco1	3		171		3		171
6/13/2013	11:59:19	0:17	Outgoing Call	[REDACTED]	[REDACTED]	Answered	None	[REDACTED]	San Francisco1	1		583		1		583
6/13/2013	11:59:46	0:14	Outgoing Call	[REDACTED]	[REDACTED]	Answered	None	[REDACTED]	San Francisco1	1		583		1		583
6/13/2013	12:00:37	0:35	Outgoing Call	[REDACTED]	[REDACTED]	Answered	None	[REDACTED]	San Francisco1	3		171		1		583

metroPCS

Search Number: [REDACTED]				Search Dates: 6/7/2013 - 6/15/2013				Beginning Cell				Ending Cell				
Date	Time	Duration	DIR	Dialed Number	Dest Number	Status	Special Features	CallerID	Switch	Sector	LAC	Tower	Switch	Sector	LAC	Tower
6/13/2013	12:09:28	0:35	Outgoing Call	[REDACTED]	[REDACTED]	Answered	None	[REDACTED]	San Francisco1	1		583		1		583
6/13/2013	12:10:34	0:17	Outgoing Call	[REDACTED]	[REDACTED]	Not Answered	None		San Francisco1	1		583		1		583
6/13/2013	12:18:23	0:17	Incoming Call	[REDACTED]	[REDACTED]	Answered	None	[REDACTED]	San Francisco1	3		583		3		583
6/13/2013	12:20:03	0:34	Outgoing Call	[REDACTED]	[REDACTED]	Answered		[REDACTED]	San Francisco1	3		189		3		189
6/13/2013	12:37:15	0:23	Outgoing Call	[REDACTED]	[REDACTED]	Answered	None	[REDACTED]	San Francisco1	1		583		3		583
6/13/2013	13:48:46	0:37	Outgoing Call	[REDACTED]	[REDACTED]	Answered	None	[REDACTED]	San Francisco1	2		171		2		171
6/13/2013	13:51:48	0:36	Outgoing Call	[REDACTED]	[REDACTED]	Answered	None	[REDACTED]	San Francisco1	2		171		2		171
6/13/2013	14:15:07	0:52	Incoming Call	[REDACTED]	[REDACTED]	Answered	None	[REDACTED]	San Francisco1	3		171		3		171
6/13/2013	14:16:16	2:02	Outgoing Call	[REDACTED]	[REDACTED]	Answered		[REDACTED]	San Francisco1	3		171		3		171
6/13/2013	14:54:22	0:16	Incoming Call	[REDACTED]	[REDACTED]	Answered		[REDACTED]	San Francisco1	1		203		1		203
6/13/2013	15:02:29	0:22	Incoming Call	[REDACTED]	[REDACTED]	Answered	Call FWD - No Reply	[REDACTED]	San Francisco1	1		203		1		203
6/13/2013	15:06:15	0:05	Incoming Call	[REDACTED]	[REDACTED]	Answered	Call FWD - No Reply	[REDACTED]	San Francisco1	1		203		1		203
6/13/2013	15:07:48	0:39	Outgoing Call	[REDACTED]	[REDACTED]	Answered	None	[REDACTED]	San Francisco1	1		189		1		189
6/13/2013	15:32:43	0:17	Outgoing Call	[REDACTED]	[REDACTED]	Answered	None	[REDACTED]	San Francisco1	3		188		1		189
6/13/2013	15:32:44	0:16	Incoming Call	[REDACTED]	[REDACTED]	Answered	Call FWD - Busy	[REDACTED]	San Francisco1	0						
6/13/2013	16:15:34	10:34	Outgoing Call	[REDACTED]	[REDACTED]	Answered	None	[REDACTED]	San Francisco1	1		189		1		189
6/13/2013	16:37:13	0:05	Incoming Call	[REDACTED]	[REDACTED]	Answered	Call FWD - No Reply	4084308951	San Francisco1	1		189		1		189
6/13/2013	16:37:27	0:43	Incoming Call	[REDACTED]	[REDACTED]	Answered	None	4084308951	San Francisco1	1		203		1		189
6/13/2013	16:49:01	0:40	Outgoing Call	[REDACTED]	[REDACTED]	Answered	None	[REDACTED]	San Francisco1	1		203		1		203
6/13/2013	16:50:15	8:34	Incoming Call	[REDACTED]	[REDACTED]	Answered	Outside Home Switch	7073072054	San Francisco1	1		203		1		203
6/13/2013	16:58:55	1:03	Outgoing Call	[REDACTED]	[REDACTED]	Answered	None	[REDACTED]	San Francisco1	1		203		1		203
6/13/2013	17:00:36	5:33	Outgoing Call	[REDACTED]	[REDACTED]	Answered	None	[REDACTED]	San Francisco1	1		203		1		203
6/13/2013	17:05:09	0:32	Incoming Call	[REDACTED]	[REDACTED]	Answered	Call Waiting	4088405495	San Francisco1	1		203		1		203
6/13/2013	17:07:09	0:27	Incoming Call	[REDACTED]	[REDACTED]	Answered	None	4088405495	San Francisco1	1		189		1		189

metroPCS

Search Number: [REDACTED]		Search Dates: 6/7/2013 - 6/15/2013		Beginning Cell				Ending Cell								
Date	Time	Duration	DIR	Dialed Number	Dest Number	Status	Special Features	CallerID	Switch	Sector	LAC	Tower	Switch	Sector	LAC	Tower
6/13/2013	17:28:27	0:41	Incoming Call	[REDACTED]	[REDACTED]	Answered	Call FWD - No Reply	[REDACTED]	San Francisco1	1		189		1		189
6/13/2013	17:30:21	0:06	Incoming Call	[REDACTED]	[REDACTED]	Answered	Call FWD - No Reply	[REDACTED]	San Francisco1	1		189		1		189
6/13/2013	17:31:07	0:40	Incoming Call	[REDACTED]	[REDACTED]	Answered	Call FWD - No Reply	[REDACTED]	San Francisco1	1		189		1		189
6/13/2013	17:40:43	0:34	Incoming Call	[REDACTED]	[REDACTED]	Answered	Call FWD - Busy	[REDACTED]	San Francisco1	0						
6/13/2013	17:40:43	0:34	Outgoing Call	[REDACTED]	[REDACTED]	Answered	None	[REDACTED]	San Francisco1	1		189		1		189
6/13/2013	17:41:55	0:33	Outgoing Call	[REDACTED]	[REDACTED]	Answered	None	[REDACTED]	San Francisco1	1		203		1		203
6/13/2013	17:48:22	2:16	Incoming Call	[REDACTED]	[REDACTED]	Answered	None	[REDACTED]	San Francisco1	1		189		1		189
6/13/2013	17:50:46	0:02	Incoming Call	[REDACTED]	[REDACTED]	Not Answered	None	[REDACTED]	San Francisco1	1		189		1		189
6/13/2013	20:00:26	0:36	Outgoing Call	[REDACTED]	[REDACTED]	Answered	None	[REDACTED]	San Francisco1	2		188		2		188
6/13/2013	20:03:38	0:29	Outgoing Call	[REDACTED]	[REDACTED]	Answered		[REDACTED]	San Francisco1	2		188		2		188
6/13/2013	20:04:13	0:21	Outgoing Call	[REDACTED]	[REDACTED]	Not Answered		[REDACTED]	San Francisco1	2		188		2		188
6/13/2013	20:08:13	7:22	Outgoing Call	[REDACTED]	[REDACTED]	Answered	None	[REDACTED]	San Francisco1	2		188		2		188
6/13/2013	20:18:15	0:28	Outgoing Call	[REDACTED]	[REDACTED]	Not Answered	None	[REDACTED]	San Francisco1	2		188		2		188
6/13/2013	20:19:22	7:14	Incoming Call	[REDACTED]	[REDACTED]	Answered		[REDACTED]	San Francisco1	1		189		2		188
6/13/2013	20:27:19	0:34	Outgoing Call	[REDACTED]	[REDACTED]	Answered	None	[REDACTED]	San Francisco1	2		188		2		188
6/13/2013	20:45:54	11:59	Outgoing Call	[REDACTED]	[REDACTED]	Answered	None	[REDACTED]	San Francisco1	2		188		1		189
6/14/2013	06:26:37	0:06	Incoming Call	[REDACTED]	[REDACTED]	Answered	Call FWD - No Reply	[REDACTED]	San Francisco1	1		203		1		203
6/14/2013	06:27:28	0:07	Incoming Call	[REDACTED]	[REDACTED]	Answered	Call FWD - No Reply	[REDACTED]	San Francisco1	1		189		1		189
6/14/2013	06:30:23	0:31	Outgoing Call	[REDACTED]	[REDACTED]	Answered	None	[REDACTED]	San Francisco1	2		188		2		188
6/14/2013	06:42:26	0:14	Outgoing Call	[REDACTED]	[REDACTED]	Answered	None	[REDACTED]	San Francisco1	3		583		3		583
6/14/2013	08:41:45	0:35	Outgoing Call	[REDACTED]	[REDACTED]	Answered		[REDACTED]	San Francisco1	1		583		1		171
6/14/2013	08:42:27	0:06	Outgoing Call	[REDACTED]	[REDACTED]	Answered		[REDACTED]	San Francisco1	1		583		1		583
6/14/2013	08:50:26	0:24	Incoming Call	[REDACTED]	[REDACTED]	Answered	Call FWD - No Reply	[REDACTED]	San Francisco1	1		583		1		583
6/14/2013	09:45:32	0:03	Incoming Call	[REDACTED]	[REDACTED]	Answered	Call FWD - No Reply	[REDACTED]	San Francisco1	2		189		2		189

metroPCS

Search Number: [REDACTED]		Search Dates: 6/7/2013 - 6/15/2013		Beginning Cell				Ending Cell								
Date	Time	Duration	DIR	Dialed Number	Dest Number	Status	Special Features	CallerID	Switch	Sector	LAC	Tower	Switch	Sector	LAC	Tower
6/14/2013	11:00:55	1:09	Incoming Call	[REDACTED]	[REDACTED]	Answered	Call FWD - No Reply	[REDACTED]	San Francisco1	1		583		2		189
6/14/2013	11:11:29	0:02	Outgoing Call	[REDACTED]	[REDACTED]	Not Answered	None		San Francisco1	1		583		1		583
6/14/2013	11:15:15	0:04	Outgoing Call	[REDACTED]	[REDACTED]	Answered	None		San Francisco1	1		281		1		281
6/14/2013	11:15:16	0:03	Incoming Call	[REDACTED]	[REDACTED]	Answered	Call FWD - Busy	[REDACTED]	San Francisco1	0						
6/14/2013	11:20:27	0:06	Incoming Call	[REDACTED]	[REDACTED]	Answered	Call FWD - No Reply	[REDACTED]	San Francisco1	0						
6/14/2013	11:20:39	0:15	Incoming Call	[REDACTED]	[REDACTED]	Answered	Call FWD - No Reply	[REDACTED]	San Francisco1	0						
6/14/2013	11:27:17	0:16	Incoming Call	[REDACTED]	[REDACTED]	Answered	Call FWD - No Reply	[REDACTED]	San Francisco1	0						
6/14/2013	11:27:39	0:14	Incoming Call	[REDACTED]	[REDACTED]	Answered	Call FWD - No Reply	[REDACTED]	San Francisco1	0						
6/14/2013	11:28:08	0:15	Incoming Call	[REDACTED]	[REDACTED]	Answered	Call FWD - No Reply	[REDACTED]	San Francisco1	0						
6/14/2013	11:28:26	0:14	Incoming Call	[REDACTED]	[REDACTED]	Answered	Call FWD - No Reply	[REDACTED]	San Francisco1	0						
6/14/2013	11:30:59	0:26	Incoming Call	[REDACTED]	[REDACTED]	Answered	Call FWD - No Reply	[REDACTED]	San Francisco1	0						
6/14/2013	11:34:07	0:16	Incoming Call	[REDACTED]	[REDACTED]	Answered	Call FWD - No Reply	[REDACTED]	San Francisco1	0						
6/14/2013	11:34:34	0:10	Incoming Call	[REDACTED]	[REDACTED]	Answered	Call FWD - No Reply	[REDACTED]	San Francisco1	0						
6/14/2013	11:43:08	0:09	Incoming Call	[REDACTED]	[REDACTED]	Answered	Call FWD - No Reply	[REDACTED]	San Francisco1	0						
6/14/2013	11:43:29	0:07	Incoming Call	[REDACTED]	[REDACTED]	Answered	Call FWD - No Reply	[REDACTED]	San Francisco1	0						
6/14/2013	11:58:57	0:13	Incoming Call	[REDACTED]	[REDACTED]	Answered	Call FWD - No Reply	[REDACTED]	San Francisco1	0						
6/14/2013	11:59:16	0:06	Incoming Call	[REDACTED]	[REDACTED]	Answered	Call FWD - No Reply	[REDACTED]	San Francisco1	0						
6/14/2013	12:04:31	0:19	Incoming Call	[REDACTED]	[REDACTED]	Answered	Call FWD - No Reply	[REDACTED]	San Francisco1	0						
6/14/2013	12:04:48	0:26	Incoming Call	[REDACTED]	[REDACTED]	Answered	Call FWD - No Reply	[REDACTED]	San Francisco1	0						
6/14/2013	12:06:32	0:22	Incoming Call	[REDACTED]	[REDACTED]	Answered	Call FWD - No Reply	[REDACTED]	San Francisco1	0						
6/14/2013	12:13:09	0:04	Incoming Call	[REDACTED]	[REDACTED]	Answered	Call FWD - No Reply	[REDACTED]	San Francisco1	0						
6/14/2013	12:25:07	0:08	Incoming Call	[REDACTED]	[REDACTED]	Answered	Call FWD - No Reply	[REDACTED]	San Francisco1	0						
6/14/2013	12:32:17	0:16	Incoming Call	[REDACTED]	[REDACTED]	Answered	Call FWD - No Reply	[REDACTED]	San Francisco1	0						
6/14/2013	12:32:45	0:52	Incoming Call	[REDACTED]	[REDACTED]	Answered	Call FWD - No Reply	[REDACTED]	San Francisco1	0						

metroPCS

Search Number: [REDACTED]				Search Dates: 6/7/2013 - 6/15/2013				Beginning Cell				Ending Cell				
Date	Time	Duration	DIR	Dialed Number	Dest Number	Status	Special Features	CallerID	Switch	Sector	LAC	Tower	Switch	Sector	LAC	Tower
6/14/2013	12:34:30	2:20	Incoming Call	[REDACTED]	[REDACTED]	Answered	Call FWD - No Reply	[REDACTED]	San Francisco1	0						
6/14/2013	12:37:45	0:47	Incoming Call	[REDACTED]	[REDACTED]	Answered	Call FWD - No Reply	[REDACTED]	San Francisco1	0						
6/14/2013	13:20:50	0:06	Incoming Call	[REDACTED]	[REDACTED]	Answered	Call FWD - No Reply	[REDACTED]	San Francisco1	0						
6/14/2013	13:20:59	0:03	Incoming Call	[REDACTED]	[REDACTED]	Answered	Call FWD - No Reply	[REDACTED]	San Francisco1	0						
6/14/2013	13:53:37	0:14	Incoming Call	[REDACTED]	[REDACTED]	Not Answered	None	[REDACTED]	San Francisco1	1		203		1		203
6/14/2013	14:07:08	1:21	Outgoing Call	[REDACTED]	[REDACTED]	Answered	None	[REDACTED]	San Francisco1	1		189		1		203
6/14/2013	14:07:09	1:20	Incoming Call	[REDACTED]	[REDACTED]	Answered	Call FWD - Busy	[REDACTED]	San Francisco1	0						
6/14/2013	14:09:19	1:01	Outgoing Call	[REDACTED]	[REDACTED]	Answered		[REDACTED]	San Francisco1	1		189		1		203
6/14/2013	15:02:30	1:40	Outgoing Call	[REDACTED]	[REDACTED]	Answered		[REDACTED]	San Francisco1	1		189		1		189
6/14/2013	15:10:58	0:16	Incoming Call	[REDACTED]	[REDACTED]	Answered	None	[REDACTED]	San Francisco1	1		203		1		203
6/14/2013	15:14:58	0:10	Incoming Call	[REDACTED]	[REDACTED]	Not Answered	Call FWD - No Reply	[REDACTED]	San Francisco1	1		175		1		175
6/14/2013	15:16:36	0:17	Incoming Call	[REDACTED]	[REDACTED]	Not Answered	None	[REDACTED]	San Francisco1	1		203		1		189
6/14/2013	15:17:41	0:15	Incoming Call	[REDACTED]	[REDACTED]	Answered	Call FWD - No Reply	[REDACTED]	San Francisco1	1		189		1		189
6/14/2013	15:20:58	0:14	Incoming Call	[REDACTED]	[REDACTED]	Answered	Call FWD - No Reply	[REDACTED]	San Francisco1	1		203		1		203
6/14/2013	15:27:48	0:22	Incoming Call	[REDACTED]	[REDACTED]	Answered	Call FWD - No Reply	[REDACTED]	San Francisco1	1		203		1		203
6/14/2013	15:28:28	0:20	Incoming Call	[REDACTED]	[REDACTED]	Not Answered	None	[REDACTED]	San Francisco1	1		203		1		203
6/14/2013	15:54:46	0:41	Incoming Call	[REDACTED]	[REDACTED]	Answered	Call FWD - No Reply	[REDACTED]	San Francisco1	1		203		1		203
6/14/2013	15:56:24	0:03	Incoming Call	[REDACTED]	[REDACTED]	Answered	Call FWD - No Reply	[REDACTED]	San Francisco1	1		203		1		203
6/14/2013	15:56:35	0:22	Incoming Call	[REDACTED]	[REDACTED]	Not Answered	None	[REDACTED]	San Francisco1	1		203		1		203
6/14/2013	16:01:29	0:02	Incoming Call	[REDACTED]	[REDACTED]	Answered	Call FWD - Busy	[REDACTED]	San Francisco1	0						
6/14/2013	16:01:29	0:02	Outgoing Call	[REDACTED]	[REDACTED]	Not Answered	None	[REDACTED]	San Francisco1	1		189		1		189
6/14/2013	16:11:40	8:35	Outgoing Call	[REDACTED]	[REDACTED]	Answered		[REDACTED]	San Francisco1	1		189		1		203
6/14/2013	16:15:51	0:27	Outgoing Call	[REDACTED]	[REDACTED]	Answered	Call Waiting	[REDACTED]	San Francisco1	1		189		1		189
6/14/2013	16:19:02	0:08	Outgoing Call	[REDACTED]	[REDACTED]	Answered	Call Waiting	[REDACTED]	San Francisco1	1		189		1		189

metroPCS

Search Number: [REDACTED]		Search Dates: 6/7/2013 - 6/15/2013		Beginning Cell				Ending Cell								
Date	Time	Duration	DIR	Dialed Number	Dest Number	Status	Special Features	CallerID	Switch	Sector	LAC	Tower	Switch	Sector	LAC	Tower
6/14/2013	16:25:59	0:36	Outgoing Call	[REDACTED]	[REDACTED]	Answered	None	[REDACTED]	San Francisco1	1		189		1		189
6/14/2013	16:26:00	0:35	Incoming Call	[REDACTED]	[REDACTED]	Answered	Call FWD - Busy	[REDACTED]	San Francisco1	0						
6/14/2013	16:27:49	0:03	Incoming Call	[REDACTED]	[REDACTED]	Answered	Call FWD - No Reply	[REDACTED]	San Francisco1	1		189		1		189
6/14/2013	16:28:26	0:03	Incoming Call	[REDACTED]	[REDACTED]	Answered	Call FWD - No Reply	[REDACTED]	San Francisco1	1		189		1		189
6/14/2013	16:30:50	0:04	Incoming Call	[REDACTED]	[REDACTED]	Answered	Call FWD - No Reply	[REDACTED]	San Francisco1	1		189		1		189
6/14/2013	16:45:28	10:52	Outgoing Call	[REDACTED]	[REDACTED]	Answered	None	[REDACTED]	San Francisco1	1		189		1		189
6/14/2013	16:53:08	0:05	Outgoing Call	[REDACTED]	[REDACTED]	Answered	Call Waiting	[REDACTED]	San Francisco1	1		189		1		189
6/14/2013	16:57:58	0:12	Outgoing Call	[REDACTED]	[REDACTED]	Answered	None	[REDACTED]	San Francisco1	1		189		1		189
6/14/2013	16:58:15	1:07	Outgoing Call	[REDACTED]	[REDACTED]	Answered	None	[REDACTED]	San Francisco1	1		203		1		189
6/14/2013	16:59:28	0:04	Outgoing Call	[REDACTED]	[REDACTED]	Answered	None	[REDACTED]	San Francisco1	1		189		1		189
6/14/2013	16:59:29	0:05	Incoming Call	[REDACTED]	[REDACTED]	Answered	Call FWD - Busy	[REDACTED]	San Francisco1	0						
6/14/2013	16:59:46	0:46	Incoming Call	[REDACTED]	[REDACTED]	Answered	None	[REDACTED]	San Francisco1	1		189		1		203
6/14/2013	17:20:06	0:32	Incoming Call	[REDACTED]	[REDACTED]	Answered	None	[REDACTED]	San Francisco1	1		189		1		189
6/14/2013	18:19:12	0:06	Incoming Call	[REDACTED]	[REDACTED]	Answered	Call FWD - No Reply	[REDACTED]	San Francisco1	1		189		1		189
6/15/2013	05:19:39	0:17	Incoming Call	[REDACTED]	[REDACTED]	Not Answered		[REDACTED]	San Francisco1	2		188		2		188
6/15/2013	05:42:17	1:02	Outgoing Call	[REDACTED]	[REDACTED]	Answered	None	[REDACTED]	San Francisco1	2		583		2		171
6/15/2013	05:46:08	0:34	Outgoing Call	[REDACTED]	[REDACTED]	Answered	None	[REDACTED]	San Francisco1	2		171		2		171
6/15/2013	05:46:50	0:30	Outgoing Call	[REDACTED]	[REDACTED]	Not Answered	None	[REDACTED]	San Francisco1	2		171		2		171
6/15/2013	05:47:26	0:26	Outgoing Call	[REDACTED]	[REDACTED]	Not Answered	None	[REDACTED]	San Francisco1	2		171		2		171
6/15/2013	05:47:56	0:08	Outgoing Call	[REDACTED]	[REDACTED]	Not Answered	None	[REDACTED]	San Francisco1	2		171		2		171
6/15/2013	08:11:04	0:05	Incoming Call	[REDACTED]	[REDACTED]	Answered	Call FWD - No Reply	[REDACTED]	San Francisco1	1		583		1		583
6/15/2013	10:14:28	0:04	Incoming Call	[REDACTED]	[REDACTED]	Answered	Call FWD - No Reply	[REDACTED]	San Francisco1	2		189		2		189
6/15/2013	10:17:06	0:18	Incoming Call	[REDACTED]	[REDACTED]	Not Answered		[REDACTED]	San Francisco1	1		583		1		583
6/15/2013	12:32:51	0:23	Outgoing Call	[REDACTED]	[REDACTED]	Answered	None	[REDACTED]	San Francisco1	2		188		2		188

metroPCS

Search Number: [REDACTED]		Search Dates: 6/7/2013 - 6/15/2013			Beginning Cell				Ending Cell							
Date	Time	Duration	DIR	Dialed Number	Dest Number	Status	Special Features	CallerID	Switch	Sector	LAC	Tower	Switch	Sector	LAC	Tower
6/15/2013	12:34:01	0:19	Outgoing Call	[REDACTED]	[REDACTED]	Answered	None	[REDACTED]	San Francisco1	1		189		2		188
6/15/2013	12:34:26	0:02	Outgoing Call	[REDACTED]	[REDACTED]	Not Answered		[REDACTED]	San Francisco1	2		188		2		188
6/15/2013	12:34:32	0:19	Outgoing Call	[REDACTED]	[REDACTED]	Answered	None	[REDACTED]	San Francisco1	2		188		2		188
6/15/2013	13:06:00	0:27	Outgoing Call	[REDACTED]	[REDACTED]	Answered	None	[REDACTED]	San Francisco1	1		189		1		189
6/15/2013	13:06:32	0:43	Outgoing Call	[REDACTED]	[REDACTED]	Not Answered	None	[REDACTED]	San Francisco1	1		189		1		189
6/15/2013	13:22:49	0:13	Incoming Call	[REDACTED]	[REDACTED]	Answered	Call FWD - No Reply	[REDACTED]	San Francisco1	2		188		2		188
6/15/2013	13:30:30	0:06	Outgoing Call	[REDACTED]	[REDACTED]	Answered	None	[REDACTED]	San Francisco1	1		189		1		189
6/15/2013	13:35:43	0:07	Outgoing Call	[REDACTED]	[REDACTED]	Answered	None	[REDACTED]	San Francisco1	1		189		1		189
6/15/2013	15:26:51	0:08	Outgoing Call	[REDACTED]	[REDACTED]	Answered	None	[REDACTED]	San Francisco1	1		203		1		189
6/15/2013	15:27:13	0:10	Outgoing Call	[REDACTED]	[REDACTED]	Answered	None	[REDACTED]	San Francisco1	1		203		1		203
6/15/2013	15:38:02	0:34	Outgoing Call	[REDACTED]	[REDACTED]	Answered	None	[REDACTED]	San Francisco1	1		203		1		203
6/15/2013	15:43:34	0:10	Outgoing Call	[REDACTED]	[REDACTED]	Answered	None	[REDACTED]	San Francisco1	2		188		2		188
6/15/2013	15:57:41	0:05	Outgoing Call	[REDACTED]	[REDACTED]	Answered	None	[REDACTED]	San Francisco1	1		189		1		189
6/15/2013	16:02:58	0:04	Outgoing Call	[REDACTED]	[REDACTED]	Answered	None	[REDACTED]	San Francisco1	2		188		2		188
6/15/2013	16:23:30	0:08	Outgoing Call	[REDACTED]	[REDACTED]	Answered	None	[REDACTED]	San Francisco1	2		188		2		188
6/15/2013	17:42:30	0:07	Outgoing Call	[REDACTED]	[REDACTED]	Answered	None	[REDACTED]	San Francisco1	1		189		1		189
6/15/2013	17:50:13	7:16	Outgoing Call	[REDACTED]	[REDACTED]	Answered		[REDACTED]	San Francisco1	1		189		2		188
6/15/2013	18:09:39	0:05	Outgoing Call	[REDACTED]	[REDACTED]	Answered	None	[REDACTED]	San Francisco1	1		189		1		189
6/15/2013	18:18:08	0:05	Outgoing Call	[REDACTED]	[REDACTED]	Answered	None	[REDACTED]	San Francisco1	2		188		2		188
6/15/2013	18:54:39	0:08	Outgoing Call	[REDACTED]	[REDACTED]	Answered	None	[REDACTED]	San Francisco1	2		188		2		188
6/15/2013	20:06:24	1:55	Incoming Call	[REDACTED]	[REDACTED]	Answered		[REDACTED]	San Francisco1	2		188		2		188
6/15/2013	20:17:56	0:10	Outgoing Call	[REDACTED]	[REDACTED]	Answered	None	[REDACTED]	San Francisco1	2		188		2		188
6/15/2013	20:18:22	0:10	Outgoing Call	[REDACTED]	[REDACTED]	Answered	None	[REDACTED]	San Francisco1	1		189		2		188
6/15/2013	20:18:36	0:05	Outgoing Call	[REDACTED]	[REDACTED]	Answered	None	[REDACTED]	San Francisco1	2		188		2		188

metroPCS

Search Number: [REDACTED]				Search Dates: 6/7/2013 - 6/15/2013				Beginning Cell				Ending Cell				
Date	Time	Duration	DIR	Dialed Number	Dest Number	Status	Special Features	CallerID	Switch	Sector	LAC	Tower	Switch	Sector	LAC	Tower
6/15/2013	20:27:57	21:35	Incoming Call	[REDACTED]	[REDACTED]	Answered	None	[REDACTED]	San Francisco1	2		188		2		188
6/15/2013	21:15:41	0:07	Outgoing Call	[REDACTED]	[REDACTED]	Answered	None		San Francisco1	1		189		2		188
6/15/2013	21:40:30	0:04	Outgoing Call	[REDACTED]	[REDACTED]	Answered	None		San Francisco1	2		188		2		188
6/15/2013	21:50:04	0:10	Outgoing Call	[REDACTED]	[REDACTED]	Answered	None		San Francisco1	2		188		2		188
6/15/2013	21:52:04	2:39	Outgoing Call	[REDACTED]	[REDACTED]	Answered			San Francisco1	2		188		2		188
6/15/2013	22:39:01	0:10	Outgoing Call	[REDACTED]	[REDACTED]	Answered	None		San Francisco1	1		189		1		189
6/15/2013	22:50:46	0:05	Outgoing Call	[REDACTED]	[REDACTED]	Answered	None		San Francisco1	2		188		2		188
6/15/2013	23:05:16	0:06	Outgoing Call	[REDACTED]	[REDACTED]	Answered	None		San Francisco1	2		188		2		188
6/15/2013	23:43:22	0:06	Incoming Call	[REDACTED]	[REDACTED]	Answered	Call FWD - No Reply	[REDACTED]	San Francisco1	1		189		2		188
6/15/2013	23:43:39	9:25	Incoming Call	[REDACTED]	[REDACTED]	Answered	None	[REDACTED]	San Francisco1	1		189		2		188

From [REDACTED]

To: [REDACTED]

Subject: Automated Message from Metro PCS. Your Request is Processing, Tracking ID: 574172

Date: 7/10/2013 11:50:12 AM

*** NOTICE: This is not an invoice, only an estimation of charges. You will receive an invoice once all services have been rendered.*** Your Requests have been successfully submitted. Please keep this Tracking ID to check for updates and status of your records. -----

----- Tracking ID:574172 Request Types Submitted: Estimated Call Details With Cell Sites Price: 0.00 Estimated Subscriber Info Price: 0.00 Estimated Text With Content Price: 50.00 Case Number: No Reference Provided -----

Your Estimated Total Charges for your Requests are: \$50.00 If this request does generate a charge, the invoice will be mailed to: Ventura County 77 Camino Ruiz Camarillo, CA 93012
Have any Questions/Concerns? Please call [REDACTED] Thank You. Metro PCS Security Compliance Team.



metroPCS

Search Type:	Search Number:	Search Start Date:	Search End Date:
MDN	4087061594	06/07/2013	06/15/2013
Subscriber Name: Subscriber Address: Subscriber Status:			
ROGELIO GUTIERREZ		Active	
Account Name:		Account Activation Date:	Account Termination Date:
ROGELIO GUTIERREZ		02/06/2009	
MDN:		ESN/MEID:	
			Device Network Type
			CDMA
Subscriber Name: Subscriber Address: Subscriber Status:			
ROGELIO GUTIERREZ		Active	
Account Name:		Account Activation Date:	Account Termination Date:
ROGELIO GUTIERREZ		02/06/2009	
			Device Network Type
			CDMA
Subscriber Name: Subscriber Address: Subscriber Status:			
ROGELIO GUTIERREZ		Active	
Account Name:		Account Activation Date:	Account Termination Date:
ROGELIO GUTIERREZ		02/06/2009	
		ESN/MEID:	
			Device Network Type
			CDMA
Subscriber Name: Subscriber Address: Subscriber Status:			
ROGELIO GUTIERREZ		Active	
Account Name:		Account Activation Date:	Account Termination Date:
ROGELIO GUTIERREZ		02/06/2009	
MDN:		ESN/MEID:	
			Device Network Type
			CDMA
Subscriber Name: Subscriber Address: Subscriber Status:			
ROGELIO GUTIERREZ		Active	

metroPCS

Search Type:	Search Number:	Search Start Date:	Search End Date:
Account Name: ROGELIO GUTIERREZ	Account Number: [REDACTED]	Account Activation Date: 02/06/2009	Account Termination Date:
[REDACTED]	MIN: [REDACTED]	[REDACTED]	Device Network Type CDMA
Subscriber Name:	Subscriber Address:	Subscriber Status:	
ROGELIO GUTIERREZ	[REDACTED]	Active	
Account Name: ROGELIO GUTIERREZ	[REDACTED]	Account Activation Date: 02/06/2009	Account Termination Date:
[REDACTED]	[REDACTED]	ESN/MEID: [REDACTED]	Device Network Type CDMA
Subscriber Name:	Subscriber Address:	Subscriber Status:	
ROGELIO GUTIERREZ	[REDACTED]	Active	
Account Name: ROGELIO GUTIERREZ	[REDACTED]	Account Activation Date: 02/06/2009	Account Termination Date:
[REDACTED]	[REDACTED]	ESN/MEID: [REDACTED]	Device Network Type CDMA
Subscriber Name:	Subscriber Address:	Subscriber Status:	
ROGELIO GUTIERREZ	[REDACTED]	Active	
Account Name: ROGELIO GUTIERREZ	[REDACTED]	Account Activation Date: 02/06/2009	Account Termination Date:
[REDACTED]	[REDACTED]	ESN/MEID: [REDACTED]	Device Network Type CDMA
Subscriber Name:	Subscriber Address:	Subscriber Status:	
ROGELIO GUTIERREZ	[REDACTED]	Active	
Account Name: ROGELIO GUTIERREZ	[REDACTED]	Account Activation Date: 02/06/2009	Account Termination Date:
MDN: [REDACTED]	[REDACTED]	ESN/MEID: [REDACTED]	Device Network Type CDMA
Subscriber Name:	Subscriber Address:	Subscriber Status:	
ROGELIO GUTIERREZ	[REDACTED]	Active	
Account Name: ROGELIO GUTIERREZ	[REDACTED]	Account Activation Date: 02/06/2009	Account Termination Date:
[REDACTED]	[REDACTED]	ESN/MEID: [REDACTED]	

metroPCS

Search Type:	Search Number:	Search Start Date:	Search End Date:
Phone Model: SAMSUNG R350 FREEFORM RED	IMSI: [REDACTED]	[REDACTED]	Device Network Type CDMA
Subscriber Name:	Subscriber Address:	Subscriber Status:	
ROGELIO GUTIERREZ	[REDACTED]	Active	
Account Name: ROGELIO GUTIERREZ	[REDACTED]	Account Activation Date: 02/06/2009	Account Termination Date:
[REDACTED]	[REDACTED]	[REDACTED]	Device Network Type CDMA
Subscriber Name:	Subscriber Address:	Subscriber Status:	
ROGELIO GUTIERREZ	[REDACTED]	Active	
Account Name: ROGELIO GUTIERREZ	[REDACTED]	Account Activation Date: 02/06/2009	Account Termination Date:
[REDACTED]	[REDACTED]	ESN/MEID: [REDACTED]	Device Network Type CDMA
Subscriber Name:	Subscriber Address:	Subscriber Status:	
ROGELIO GUTIERREZ	[REDACTED]	Active	
Account Name: ROGELIO GUTIERREZ	[REDACTED]	Account Activation Date: 02/06/2009	Account Termination Date:
MDN: [REDACTED]	[REDACTED]	ESN/MEID: [REDACTED]	Device Network Type CDMA
Subscriber Name:	Subscriber Address:	Subscriber Status:	
ROGELIO GUTIERREZ	[REDACTED]	Active	
Account Name: ROGELIO GUTIERREZ	[REDACTED]	Account Activation Date: 02/06/2009	Account Termination Date:
MDN: [REDACTED]	[REDACTED]	ESN/MEID: [REDACTED]	Device Network Type CDMA
Subscriber Name:	Subscriber Address:	Subscriber Status:	

metroPCS

Search Type:	Search Number:	Search Start Date:	Search End Date:
ROGELIO GUTIERREZ	[REDACTED]	Active	
Account Name:		Account Activation Date:	Account Termination Date:
ROGELIO GUTIERREZ		02/06/2009	
MDN:			
[REDACTED]		[REDACTED]	
			Device Network Type
			CDMA
Subscriber Name:		Subscriber Status:	
ROGELIO GUTIERREZ	[REDACTED]	Active	
Account Name:		Account Activation Date:	Account Termination Date:
ROGELIO GUTIERREZ		02/06/2009	
MDN:			
[REDACTED]		[REDACTED]	
			Device Network Type
			CDMA

Forensic Sciences Laboratory Reports



COUNTY OF VENTURA SHERIFF'S OFFICE

800 S. VICTORIA AVENUE VENTURA, CA 93009 (805) 654-2370
FORENSIC SCIENCES LABORATORY REPORT

LAB CASE NUMBER L13-04463
REPORT NUMBER 1

SUBJECT(S): SUSPECT: GUTIERREZ, ROGELIO PRIETO	
AGENCY: VENTURA COUNTY SHERIFF'S OFFICE	
Attn: Det. Laughlin	
AGENCY CASE NUMBER: 13-13209	OFFENSE(S): PC 664/187(a)

COMPARATIVE ANALYSIS SECTION

GENERAL:

On June 20, 2013, I examined a grey-colored Acura Integra and a Thousand Oaks Police/Sheriff's Office patrol unit at the Ventura County Sheriff's Office Property warehouse. Also present were Detective Laughlin of the Ventura County Sheriff's Office Major Crimes Unit; Field Evidence Technicians [REDACTED], [REDACTED], and [REDACTED] of the Ventura County Sheriff's Office Crime Scene Investigation Unit; [REDACTED] [REDACTED] of the Ventura County Sheriff's Office Property Room; and Forensic Scientists [REDACTED] [REDACTED] and [REDACTED] [REDACTED] of the Ventura County Sheriff's Office Forensic Sciences Laboratory. Field Evidence Technician [REDACTED] provided photographic documentation and evidence collection.

OBJECTIVE:

To examine the Acura and the patrol unit for paint transfers and to collect material that might provide evidence of direct contact between the vehicles.

EVIDENCE:

Item 100: The Acura Integra (California license # [REDACTED]) was a 1993 model, grey-colored, two-door vehicle with a rear-lifting hatch door. Moderate damage was located at the passenger's side front quarter panel, the driver's side door, and the driver's side rear quarter panel.

Area 1: Several white-colored smears (possible clearcoat) were seen on the paint in the damaged areas of the passenger's side front quarter panel. Some of the paint was peeling from the body. Several pieces of peeling paint were collected, along with a control sample from the painted area. No other colored transfers were observed in this area.

Area 2: Two areas of black-colored smears were located on the passenger's side front wheel and hub, and these were also collected. No control samples were taken from the wheel.

Area 3: A vertical void, approximately 2" wide, was seen in the surface dirt of a large dented area on the driver's side door. The void could be due to contact with a patrol unit's push bar, though no material transfers were observed specifically in the dented area. Adjacent to the dent was a large area of black material transfer. A sample of this black material was scraped easily from the surface and collected.

Item 101: The patrol unit was a black and white, four door Ford, with California license plate #1333329. Damage was located at the passenger's side front quarter panel and push bar.

Area 1: Several white-colored smears (possible clearcoat) were seen on the paint in the damaged area of the front bumper. A small portion of the damaged area of the bumper was collected in entirety.

Area 2: A small area of blue/grey-colored transfer seen on the damaged vertical piece of the push bar was collected. A control sample was also collected.

COMMENTS:

All photos and related evidence were booked into West County Property by Field Evidence Technician [REDACTED]. Please refer to FET [REDACTED] report for a full list of evidence collected.

[REDACTED] 6.27.13
FORENSIC SCIENTIST

PROPERTY REPORTS

PROPERTY / EVIDENCE REPORT

VENTURA COUNTY SHERIFF'S DEPARTMENT
 AGENCY IDENTIFIER CA0560000

1 CONNECTING REPORT NUMBERS		2 RD OUT	3 BEAT OUT	4 RB NUMBER 130013209
-----------------------------	--	-------------	---------------	---------------------------------

5 INCIDENT / OFFENSE(S) (List all probable cause offenses pertaining to this RB) 664/187(a) PC / Attempted Murder / F	6 <input type="checkbox"/> Misdemeanor <input checked="" type="checkbox"/> Felony	7 DATE OF INCIDENT 06/15/2013 2110
---	---	--

8 LOCATION OF INCIDENT (STREET ADDRESS AND CITY) Agoura Road at Lakeview Canyon Road	9 STOLEN PROPERTY VALUE TOTAL
--	-------------------------------

CODE: V - Vic im S - Suspect A - Arrestee IF - Finder O - Owner R - Reporting Party							
10	11 NAME (Last, First, Middle, Gen.) / FIRM NAME S Gutierrez, Rogelio Prieto	AKA / Moniker	RACE	SEX	14 DOB	15 BUSINESS PHONE	
16 RESIDENCE ADDRESS / (Same as Box # _____) Unknown ,			CITY	STATE	ZIP	17 RESIDENCE PHONE	
18	19 NAME (Last, First, Middle, Gen.) / FIRM NAME	AKA / Moniker	RACE	SEX	22 DOB	23 BUSINESS PHONE	
24 RESIDENCE ADDRESS / (Same as Box # _____)			CITY	STATE	ZIP	25 RESIDENCE PHONE	
26	27 NAME (Last, First, Middle, Gen.) / FIRM NAME	AKA / Moniker	RACE	SEX	30 DOB	31 BUSINESS PHONE	
32 RESIDENCE ADDRESS / (Same as Box # _____)			CITY	STATE	ZIP	33 RESIDENCE PHONE	

34 **NARRATIVE**

The following items were booked as evidence.

PROPERTY/ EVIDENCE INFORMATION
 For Bicycles, include the type (boys, girls, road, BMX, etc), frame size (inches), wheel size (inches), number of gears and license no/city in the Additional Information field.

35 LOCATION BOOKED: Thousand Oaks	36 SEARCH WARRANT ? <input type="checkbox"/> Yes <input checked="" type="checkbox"/> No	37 FINDER WISHES TO CLAIM? <input type="checkbox"/> Yes <input checked="" type="checkbox"/> No
--	---	--

38 PROPERTY CLASSIFICATION CODES		PROPERTY CODES	
SP - STOLEN PROPERTY SIR - STOLEN/RECOVERED E - EVIDENCE SK - SAFEKEEPING	LP - LOST PROPERTY RC - RECOVERED PROPERTY FP - FOUND PROPERTY T - TRANSACTION	A - CURRENCY NOTES B - JEWELRY/PRECIOUS METALS C - CLOTHING/FURS	D - VEHICLES E - OFFICE EQUIPMENT F - ELECTRONIC EQUIPMENT NOTE: ALL VEHICLES SHOULD BE ENTERED ON A CHP180 REPORT
G - FIREARMS H - HOUSEHOLD GOODS I - CONSUMABLE GOODS	J - LIVESTOCK K - MISCELLANEOUS L - BIKE		

CODES E K	ITEM # 1	QTY 1	ITEM NAME Blood Sample	MAKE None	MODEL / CALIBER None	PROPERTY ROOM USE ONLY
PROP AFFILIATIONS 1		ID / SERIAL NUMBER none / none		VALUE 0		
ADDITIONAL INFORMATION Blood sample from Gutierrez. EFRA 11156						

CODES E K	ITEM # 2	QTY 19	ITEM NAME Digital Photographs	MAKE None	MODEL / CALIBER None	PROPERTY ROOM USE ONLY
PROP AFFILIATIONS 1		ID / SERIAL NUMBER none / none		VALUE 0		
ADDITIONAL INFORMATION Photographs of Gutierrez' wounds.						

39 DATE AND TIME OF REPORT 06/16/2013 0906	40 REPORTING OFFICER / ID NO. / DIV / UNIT DE - Deputy McLaughlin, Daniel - 4579 - ECPS-THOUSAND OAKS - ECPS THOUSAND OAKS-PATROL
--	---

41 FTO OFFICER / ID NO. / DIV / UNIT	42 APPROVED BY/ ID NO. / UNIT SGT - Sergeant Payton, Christopher - 3011 - ECPS-THOUSAND OAKS - ECPS THOUSAND OAKS-PATROL
--------------------------------------	--

COPIES TO	DET / MC	NARC	GANG / SEU	STATS	PRESS	DOJ	COURT	OTHER
-----------	----------	------	------------	-------	-------	-----	-------	-------

**PROPERTY / EVIDENCE
REPORT**

VENTURA COUNTY SHERIFF'S DEPARTMENT

AGENCY IDENTIFIER CA0560000

Page 2 of 3

43 RB NUMBER

130013209

PROPERTY CLASSIFICATION CODES

PROPERTY CODES

SP - STOLEN PROPERTY
SR - STOLEN/RECOVERED
E - EVIDENCE
SK - SAFEKEEP NG

LP-LOSTRPROPERTY
RC -RECOVERED PROPERTY
FP - FOUND PROPERTY
T - TRANSACTION

A - CURRENCY/NOTES
B - JEWELRY/PRECIOUS METALS
C - CLOTHING/FURS

D - VEHICLES
E - OFFICE EQUIPMENT
F - ELECTRONIC EQUIPMENT

G - FIREARMS
H - HOUSEHOLD GOODS
I - CONSUMABLE GOODS

J - LIVESTOCK
K - MISCELLANEOUS

CODES	ITEM #	QTY	ITEM NAME	MAKE	MODEL / CALIBER	PROPERTY ROOM USE ONLY
PROP AFFILIATIONS		ID / SERIAL NUMBER			VALUE	
ADDITIONAL INFORMATION						
CODES	ITEM #	QTY	ITEM NAME	MAKE	MODEL / CALIBER	PROPERTY ROOM USE ONLY
PROP AFFILIATIONS		ID / SERIAL NUMBER			VALUE	
ADDITIONAL INFORMATION						
CODES	ITEM #	QTY	ITEM NAME	MAKE	MODEL / CALIBER	PROPERTY ROOM USE ONLY
PROP AFFILIATIONS		ID / SERIAL NUMBER			VALUE	
ADDITIONAL INFORMATION						
CODES	ITEM #	QTY	ITEM NAME	MAKE	MODEL / CALIBER	PROPERTY ROOM USE ONLY
PROP AFFILIATIONS		ID / SERIAL NUMBER			VALUE	
ADDITIONAL INFORMATION						
CODES	ITEM #	QTY	ITEM NAME	MAKE	MODEL / CALIBER	PROPERTY ROOM USE ONLY
PROP AFFILIATIONS		ID / SERIAL NUMBER			VALUE	
ADDITIONAL INFORMATION						
CODES	ITEM #	QTY	ITEM NAME	MAKE	MODEL / CALIBER	PROPERTY ROOM USE ONLY
PROP AFFILIATIONS		ID / SERIAL NUMBER			VALUE	
ADDITIONAL INFORMATION						
CODES	ITEM #	QTY	ITEM NAME	MAKE	MODEL / CALIBER	PROPERTY ROOM USE ONLY
PROP AFFILIATIONS		ID / SERIAL NUMBER			VALUE	
ADDITIONAL INFORMATION						

**PROPERTY / EVIDENCE
REPORT**

(CONTINUED)

1 CONNECTING REPORT NUMBERS

2 RD
OUT

3 BEAT
OUT

4 RB NUMBER

130013209

OVERFLOW FIELDS

ASSOCIATED DOCUMENTS

Photo (s) - Other

PROPERTY / EVIDENCE REPORT

VENTURA COUNTY SHERIFF'S DEPARTMENT

AGENCY IDENTIFIER CA0560000

1 CONNECTING REPORT NUMBERS		2 RD OUT	3 BEAT OUT	4 RB NUMBER 130013209
-----------------------------	--	-------------	---------------	---------------------------------

5 INCIDENT / OFFENSE(S) (List all probable cause offenses pertaining to this RB) See Overflow	6 <input type="checkbox"/> Misdemeanor <input checked="" type="checkbox"/> Felony	7 DATE OF INCIDENT 06/15/2013 2100
---	---	--

8 LOCATION OF INCIDENT (STREET ADDRESS AND CITY) Agoura Road @ Lakeview Canyon Road; Westlake Village, CA.	9 STOLEN PROPERTY VALUE TOTAL
--	-------------------------------

CODE V - Vic im S - Suspect A - Arrestee IF - Finder O - Owner R - Reporting Party							
10	11 NAME (Last, First, Middle, Gen.) / FIRM NAME S Gutierrez, Rogelio Prieto	AKA / Moniker	RACE	SEX	14 DOB	15 BUSINESS PHONE	
16 RESIDENCE ADDRESS / (Same as Box # _____)			CITY	STATE	ZIP	17 RESIDENCE PHONE	
18	19 NAME (Last, First, Middle, Gen.) / FIRM NAME	AKA / Moniker	RACE	SEX	22 DOB	23 BUSINESS PHONE	
24 RESIDENCE ADDRESS / (Same as Box # _____)			CITY	STATE	ZIP	25 RESIDENCE PHONE	
26	27 NAME (Last, First, Middle, Gen.) / FIRM NAME	AKA / Moniker	RACE	SEX	30 DOB	31 BUSINESS PHONE	
32 RESIDENCE ADDRESS / (Same as Box # _____)			CITY	STATE	ZIP	33 RESIDENCE PHONE	

34 NARRATIVE

The below listed items were booked into the West County Property Room to be used as evidence in this case. Any digital-audio recordings in the attached property report were electronically transferred to the Major Crimes' Transcription Module; and were later transferred onto an electronic storage device (CD, DVD, Flash Drive, etc.) and booked into the West County Property Room as evidence.

PROPERTY/ EVIDENCE INFORMATION
For Bicycles, include the type (boys, girls, road, BMX, etc), frame size (inches), wheel size (inches), number of gears and license no/city in the Additional Information field.

35 LOCATION BOOKED: Ventura	36 SEARCH WARRANT ? <input type="checkbox"/> Yes <input checked="" type="checkbox"/> No	37 FINDER WISHES TO CLAIM? <input type="checkbox"/> Yes <input checked="" type="checkbox"/> No
------------------------------------	---	--

38 PROPERTY CLASSIFICATION CODES		PROPERTY CODES			
SP - STOLEN PROPERTY	LP - LOST PROPERTY	A - CURRENCY NOTES	D - VEHICLES	G - FIREARMS	J - LIVESTOCK
SIR - STOLEN/RECOVERED	RC - RECOVERED PROPERTY	B - JEWELRY/PRECIOUS METALS	E - OFFICE EQUIPMENT	H - HOUSEHOLD GOODS	K - MISCELLANEOUS
C - EVIDENCE	FP - FOUND PROPERTY	C - CLOTHING/FURS	F - ELECTRONIC EQUIPMENT	I - CONSUMABLE GOODS	L - BIKE
SK - SAFEKEEPING	T - TRANSACTION	NOTE: ALL VEHICLES SHOULD BE ENTERED ON A CHP180 REPORT			

CODES E F	ITEM # 300	QTY 1	ITEM NAME Digital Audio Recording	MAKE	MODEL / CALIBER	PROPERTY ROOM USE ONLY
PROP AFFILIATIONS 1		ID / SERIAL NUMBER /			VALUE	
ADDITIONAL INFORMATION Digital Audio Recording containing Senior Deputy Hutton's Interview-statement; during the "Walk-Through" interview conducted in the morning hours of June 16, 2013.						

CODES E K	ITEM # 301	QTY 1	ITEM NAME Drawing-sketch	MAKE	MODEL / CALIBER	PROPERTY ROOM USE ONLY
PROP AFFILIATIONS 1		ID / SERIAL NUMBER /			VALUE	
ADDITIONAL INFORMATION Drawing-sketch of crime scene by Witness [REDACTED] during 6-18-13 interview by Det. Sgt. Laughlin.						

39 DATE AND TIME OF REPORT 06/24/2013 1319	40 REPORTING OFFICER / ID NO. / DIV / UNIT SDE - Senior Deputy Worthy, Dean - 3149 - SPECIAL SERVICES - SPECIAL SERVICES-MAJOR CRIMES
41 FTO OFFICER / ID NO. / DIV / UNIT	42 APPROVED BY/ ID NO. / UNIT SGT - Sergeant Laughlin, Ian - 2517 - SPECIAL SERVICES - SPECIAL SERVICES-MAJOR CRIMES

COPIES TO	DET / MC	NARC	GANG / SEU	STATS	PRESS	DOJ	COURT	OTHER
-----------	----------	------	------------	-------	-------	-----	-------	-------

PROPERTY / EVIDENCE REPORT

VENTURA COUNTY SHERIFF'S DEPARTMENT

43 RB NUMBER
130013209

<u>PROPERTY CLASSIFICATION CODES</u>		<u>PROPERTY CODES</u>			
SP - STOLEN PROPERTY	LP - LOST PROPERTY	A - CURRENCY/NOTES	D - VEHICLES	G - FIREARMS	J - LIVESTOCK
SR - STOLEN/RECOVERED	RC - RECOVERED PROPERTY	B - JEWELRY/PRECIOUS METALS	E - OFFICE EQUIPMENT	H - HOUSEHOLD GOODS	K - MISCELLANEOUS
E - EVIDENCE	FP - FOUND PROPERTY	C - CLOTHING/FURS	F - ELECTRONIC EQUIPMENT	I - CONSUMABLE GOODS	
SK - SAFEKEEP NG	T - TRANSACTION				

CODES E F	ITEM # 302	QTY 1	ITEM NAME Digital Audio Recording	MAKE	MODEL / CALIBER	PROPERTY ROOM USE ONLY
PROP AFFILIATIONS 1		ID / SERIAL NUMBER /			VALUE	

ADDITIONAL INFORMATION
Digital Audio Recording containing Deputy K. Doepking's interview-statement during his "Walk-Through" interview in the early morning hours of June 16, 2013.

CODES E F	ITEM # 303	QTY 1	ITEM NAME Digital Audio Recording	MAKE	MODEL / CALIBER	PROPERTY ROOM USE ONLY
PROP AFFILIATIONS 1		ID / SERIAL NUMBER /			VALUE	

ADDITIONAL INFORMATION
Digital Audio Recording containing Miranda Interview of suspect Rogelio Gutierrez; Main Jail; Level 1 Classification Interview Room on June 20, 2013.

CODES E F	ITEM # 307	QTY 2	ITEM NAME Digital Audio CD-R	MAKE	MODEL / CALIBER	PROPERTY ROOM USE ONLY
PROP AFFILIATIONS 1		ID / SERIAL NUMBER /			VALUE	

ADDITIONAL INFORMATION
Digital Audio Files from Sheriff's Dispatch re: Hit and Run auto collision and Officer Involved Shooting.

CODES E F	ITEM #	QTY	ITEM NAME	MAKE	MODEL / CALIBER	PROPERTY ROOM USE ONLY
PROP AFFILIATIONS		ID / SERIAL NUMBER			VALUE	

ADDITIONAL INFORMATION

CODES E F	ITEM #	QTY	ITEM NAME	MAKE	MODEL / CALIBER	PROPERTY ROOM USE ONLY
PROP AFFILIATIONS		ID / SERIAL NUMBER			VALUE	

ADDITIONAL INFORMATION

CODES E F	ITEM #	QTY	ITEM NAME	MAKE	MODEL / CALIBER	PROPERTY ROOM USE ONLY
PROP AFFILIATIONS		ID / SERIAL NUMBER			VALUE	

ADDITIONAL INFORMATION

CODES E F	ITEM #	QTY	ITEM NAME	MAKE	MODEL / CALIBER	PROPERTY ROOM USE ONLY
PROP AFFILIATIONS		ID / SERIAL NUMBER			VALUE	

ADDITIONAL INFORMATION

**PROPERTY / EVIDENCE
REPORT**

(CONTINUED)

1 CONNECTING REPORT NUMBERS

2 RD
OUT

3 BEAT
OUT

4 RB NUMBER

130013209

OVERFLOW FIELDS

INCIDENT / OFFENSE(S)

CODE SECTION: 664/187(a)

STATUTE CODE: PC

DESC: Attempted Murder

CLASS: F

CODE SECTION: 245(a)(1)

STATUTE CODE: PC

DESC: Assault with a Deadly Weapon

CLASS: M

CODE SECTION: 2800.1(a)

STATUTE CODE: VC

DESC: Evading Officer

CLASS: M

CODE SECTION: 23103(a)

STATUTE CODE: VC

DESC: Reckless Driving

CLASS: I

PROPERTY / EVIDENCE REPORT

VENTURA COUNTY SHERIFF'S DEPARTMENT

AGENCY IDENTIFIER CA0560000

1 CONNECTING REPORT NUMBERS L13-04463		2 RD OUT	3 BEAT OUT	4 RB NUMBER 130013209
---	--	--------------------	----------------------	---------------------------------

5 INCIDENT / OFFENSE(S) (List all probable cause offenses pertaining to this RB) 664/187(a) PC / Attempted Murder / F	6 <input type="checkbox"/> Misdemeanor <input checked="" type="checkbox"/> Felony	7 DATE OF INCIDENT 06/15/2013 2130
---	---	--

8 LOCATION OF INCIDENT (STREET ADDRESS AND CITY) Agoura Rd. X Lakeview Cyn. Rd.	9 STOLEN PROPERTY VALUE TOTAL
---	-------------------------------

CODE V - Vic im S - Suspect A - Arrestee IF - Finder O - Owner R - Reporting Party							
10	11 NAME (Last, First, Middle, Gen.) / FIRM NAME Mr. Gutierrez, Rogelio Prieto	AKA / Moniker	RACE	SEX	14 DOB	15 BUSINESS PHONE	
16 RESIDENCE ADDRESS / (Same as Box # _____) CITY STATE ZIP 17 RESIDENCE PHONE							
18							
18	19 NAME (Last, First, Middle, Gen.) / FIRM NAME	AKA / Moniker	RACE	SEX	22 DOB	23 BUSINESS PHONE	
24 RESIDENCE ADDRESS / (Same as Box # _____) CITY STATE ZIP 25 RESIDENCE PHONE							
26							
26	27 NAME (Last, First, Middle, Gen.) / FIRM NAME	AKA / Moniker	RACE	SEX	30 DOB	31 BUSINESS PHONE	
32 RESIDENCE ADDRESS / (Same as Box # _____) CITY STATE ZIP 33 RESIDENCE PHONE							

34 **NARRATIVE**

The items listed were booked into Sheriff's Property. See Narrative/Supplemental Report by #2963 for further information on the scene. Note: The suspect(s) will be referred to in the singular unless otherwise noted.

PROPERTY/ EVIDENCE INFORMATION
For Bicycles, include the type (boys, girls, road, BMX, etc), frame size (inches), wheel size (inches), number of gears and license no/city in the Additional Information field.

35 LOCATION BOOKED: Ventura	36 SEARCH WARRANT ? <input type="checkbox"/> Yes <input checked="" type="checkbox"/> No	37 FINDER WISHES TO CLAIM? <input type="checkbox"/> Yes <input checked="" type="checkbox"/> No
------------------------------------	---	--

38 PROPERTY CLASSIFICATION CODES		PROPERTY CODES	
SP - STOLEN PROPERTY SIR - STOLEN/RECOVERED E - EVIDENCE SK - SAFEKEEPING	LP - LOST PROPERTY RC - RECOVERED PROPERTY FP - FOUND PROPERTY T - TRANSACTION	A - CURRENCY NOTES B - JEWELRY/PRECIOUS METALS C - CLOTHING/FURS	D - VEHICLES E - OFFICE EQUIPMENT F - ELECTRONIC EQUIPMENT NOTE: ALL VEHICLES SHOULD BE ENTERED ON A CHP180 REPORT

CODES E K	ITEM # 701	QTY 1	ITEM NAME Suspect ID Card	MAKE	MODEL / CALIBER	PROPERTY ROOM USE ONLY
PROP AFFILIATIONS		ID / SERIAL NUMBER		VALUE		
ADDITIONAL INFORMATION Received from Det. Beckett. Card damaged, in 2 pieces						

CODES E K	ITEM # 702	QTY 7	ITEM NAME Cartridge Cases, Speer 40 S&W	MAKE	MODEL / CALIBER	PROPERTY ROOM USE ONLY
PROP AFFILIATIONS		ID / SERIAL NUMBER		VALUE		
ADDITIONAL INFORMATION PM's 4-10, found near Unit 3388						

39 DATE AND TIME OF REPORT 06/19/2013 0822	40 REPORTING OFFICER / ID NO. / DIV / UNIT SST - SS [REDACTED] 2963 - SPECIAL SERVICES - SPECIAL SERVICES-EVIDENCE UNIT
--	---

41 FTO OFFICER / ID NO. / DIV / UNIT	42 APPROVED BY/ ID NO./ UNIT [REDACTED] 4853 - SPECIAL SERVICES - SPECIAL SERVICES-CSI
--------------------------------------	--

COPIES TO	DET / MC	NARC	GANG / SEU	STATS	PRESS	DOJ	COURT	OTHER
-----------	----------	------	------------	-------	-------	-----	-------	-------

PROPERTY / EVIDENCE REPORT

VENTURA COUNTY SHERIFF'S DEPARTMENT

43 RB NUMBER
130013209

<u>PROPERTY CLASSIFICATION CODES</u>				<u>PROPERTY CODES</u>							
SP - STOLEN PROPERTY		LP - LOST PROPERTY		A - CURRENCY/NOTES		D - VEHICLES		G - FIREARMS		J - LIVESTOCK	
SR - STOLEN/RECOVERED		RC - RECOVERED PROPERTY		B - JEWELRY/PRECIOUS METALS		E - OFFICE EQUIPMENT		H - HOUSEHOLD GOODS		K - MISCELLANEOUS	
E - EVIDENCE		FP - FOUND PROPERTY		C - CLOTHING/FURS		F - ELECTRONIC EQUIPMENT		I - CONSUMABLE GOODS			
SK - SAFEKEEP NG		T - TRANSACTION									
CODES E K	ITEM # 703	QTY 2	ITEM NAME Bullets, PM's 23 & 24	MAKE	MODEL / CALIBER	PROPERTY ROOM USE ONLY					
PROP AFFILIATIONS			ID / SERIAL NUMBER /			VALUE					
ADDITIONAL INFORMATION PM 23 found on windshield of Unit 3388. Reported to have fallen out of S. driver's door. PM 24 removed from S. driver's door by [REDACTED] 963.											
CODES E K	ITEM # 704	QTY 5	ITEM NAME Debris From 1st Collision Of S.Veh. W/ Un t 3374	MAKE	MODEL / CALIBER	PROPERTY ROOM USE ONLY					
PROP AFFILIATIONS			ID / SERIAL NUMBER /			VALUE					
ADDITIONAL INFORMATION Plastic headlight debris from initial collision of S. vehicle and Un t 3374.											
CODES E K	ITEM # 705	QTY 1	ITEM NAME Wallet, Suspect's, Brown	MAKE	MODEL / CALIBER	PROPERTY ROOM USE ONLY					
PROP AFFILIATIONS 1			ID / SERIAL NUMBER /			VALUE					
ADDITIONAL INFORMATION Money from wallet booked separately, see Item 706...\$540.00											
CODES E A	ITEM # 706	QTY 23	ITEM NAME Money, \$540.00 Total	MAKE	MODEL / CALIBER	PROPERTY ROOM USE ONLY					
PROP AFFILIATIONS			ID / SERIAL NUMBER /			VALUE					
ADDITIONAL INFORMATION from Wallet, (3x\$100) \$300 + (10x\$20) \$200 + (2x\$10) \$20 + (3x\$5) \$15 + (5x\$1) \$5 = \$540.00											
CODES	ITEM #	QTY	ITEM NAME	MAKE	MODEL / CALIBER	PROPERTY ROOM USE ONLY					
PROP AFFILIATIONS			ID / SERIAL NUMBER			VALUE					
ADDITIONAL INFORMATION											
CODES	ITEM #	QTY	ITEM NAME	MAKE	MODEL / CALIBER	PROPERTY ROOM USE ONLY					
PROP AFFILIATIONS			ID / SERIAL NUMBER			VALUE					
ADDITIONAL INFORMATION											

PROPERTY / EVIDENCE REPORT

VENTURA COUNTY SHERIFF'S DEPARTMENT

AGENCY IDENTIFIER CA0560000

1 CONNECTING REPORT NUMBERS L13-04463		2 RD OUT	3 BEAT OUT	4 RB NUMBER 130013209
--	--	-------------	---------------	--------------------------

5 INCIDENT / OFFENSE(S) (List all probable cause offenses pertaining to this RB) 664/187(a) PC / Attempted Murder / F	6 <input type="checkbox"/> Misdemeanor <input checked="" type="checkbox"/> Felony	7 DATE OF INCIDENT 06/15/2013 2200
--	--	---------------------------------------

8 LOCATION OF INCIDENT (STREET ADDRESS AND CITY) Agoura Rd at Lakeview Canyon Rd. Westlake Village, Los Angeles County	9 STOLEN PROPERTY VALUE TOTAL
---	-------------------------------

CODE V - Vic im S - Suspect A - Arrestee IF - Finder O - Owner R - Reporting Party							
10	11 NAME (Last, First, Middle, Gen.) / FIRM NAME S Mr. Gutierrez, Rogelio Prieto	AKA / Moniker	RACE	SEX	14 DOB	15 BUSINESS PHONE	
16 RESIDENCE ADDRESS / (Same as Box # _____) Unknown ,			CITY	STATE	ZIP	17 RESIDENCE PHONE	
18	19 NAME (Last, First, Middle, Gen.) / FIRM NAME	AKA / Moniker	RACE	SEX	22 DOB	23 BUSINESS PHONE	
24 RESIDENCE ADDRESS / (Same as Box # _____)			CITY	STATE	ZIP	25 RESIDENCE PHONE	
26	27 NAME (Last, First, Middle, Gen.) / FIRM NAME	AKA / Moniker	RACE	SEX	30 DOB	31 BUSINESS PHONE	
32 RESIDENCE ADDRESS / (Same as Box # _____)			CITY	STATE	ZIP	33 RESIDENCE PHONE	

34 **NARRATIVE**

Two bags of clothing were received by Deputy McLaughlin. I separated the items in the bags into items 750- 756. The items listed were booked into Sheriff's Property. See Narrative/Supplemental Report by #4008 for further information on the scene.

PROPERTY/ EVIDENCE INFORMATION
For Bicycles, include the type (boys, girls, road, BMX, etc), frame size (inches), wheel size (inches), number of gears and license no/city in the Additional Information field.

35 LOCATION BOOKED:	36 SEARCH WARRANT ? <input type="checkbox"/> Yes <input checked="" type="checkbox"/> No	37 FINDER WISHES TO CLAIM? <input type="checkbox"/> Yes <input checked="" type="checkbox"/> No
---------------------	---	--

38 PROPERTY CLASSIFICATION CODES		PROPERTY CODES			
SP - STOLEN PROPERTY	LP - LOST PROPERTY	A - CURRENCY NOTES	D - VEHICLES	G - FIREARMS	J - LIVESTOCK
SIR - STOLEN/RECOVERED	RC - RECOVERED PROPERTY	B - JEWELRY/PRECIOUS METALS	E - OFFICE EQUIPMENT	H - HOUSEHOLD GOODS	K - MISCELLANEOUS
E - EVIDENCE	FP - FOUND PROPERTY	C - CLOTHING/FURS	F - ELECTRONIC EQUIPMENT	I - CONSUMABLE GOODS	L - BIKE
SK - SAFEKEEPING	T - TRANSACTION	NOTE: ALL VEHICLES SHOULD BE ENTERED ON A CHP180 REPORT			

CODES E C	ITEM # 750	QTY 1	ITEM NAME Shirt	MAKE	MODEL / CALIBER	PROPERTY ROOM USE ONLY
PROP AFFILIATIONS 1		ID / SERIAL NUMBER /			VALUE	
ADDITIONAL INFORMATION Received from Dep. McLaughlin at Los Robles Hospital.						

CODES E C	ITEM # 751	QTY 1	ITEM NAME Jacket	MAKE	MODEL / CALIBER	PROPERTY ROOM USE ONLY
PROP AFFILIATIONS		ID / SERIAL NUMBER /			VALUE	
ADDITIONAL INFORMATION Blk Jacket- Received from Dep. McLaughlin at Los Robles Hospital.						

39 DATE AND TIME OF REPORT 06/15/2013 2200	40 REPORTING OFFICER / ID NO. / DIV / UNIT SST - [REDACTED] 4008 - SPECIAL SERVICES - SPECIAL SERVICES-CSI
41 FTO OFFICER / ID NO. / DIV / UNIT	42 APPROVED BY/ ID NO./ UNIT [REDACTED] - 4853 - SPECIAL SERVICES - SPECIAL SERVICES-CSI

COPIES TO	DET / MC	NARC	GANG / SEU	STATS	PRESS	DOJ	COURT	OTHER
-----------	----------	------	------------	-------	-------	-----	-------	-------

PROPERTY / EVIDENCE REPORT

VENTURA COUNTY SHERIFF'S DEPARTMENT

43 RB NUMBER
130013209

PROPERTY CLASSIFICATION CODES

PROPERTY CODES

SP - STOLEN PROPERTY
SR - STOLEN/RECOVERED
E - EVIDENCE
SK - SAFEKEEP NG

LP-LOSTRPROPERTY
RC-RECOVERED PROPERTY
FP - FOUND PROPERTY
T - TRANSACTION

A - CURRENCY/NOTES
B - JEWELRY/PRECIOUS METALS
C - CLOTHING/FURS

D - VEHICLES
E - OFFICE EQUIPMENT
F - ELECTRONIC EQUIPMENT

G - FIREARMS
H - HOUSEHOLD GOODS
I - CONSUMABLE GOODS

J - LIVESTOCK
K - MISCELLANEOUS

CODES E C	ITEM # 752	QTY 1	ITEM NAME Jeans	MAKE	MODEL / CALIBER	PROPERTY ROOM USE ONLY
PROP AFFILIATIONS			ID / SERIAL NUMBER /		VALUE	

ADDITIONAL INFORMATION

Blue Jean Pants- Received from Dep. McLaughlin at Los Robles Hospital.

CODES E C	ITEM # 753	QTY 1	ITEM NAME Shoes	MAKE	MODEL / CALIBER	PROPERTY ROOM USE ONLY
PROP AFFILIATIONS 1			ID / SERIAL NUMBER /		VALUE	

ADDITIONAL INFORMATION

Blk Shoes/wht socks- Received from Dep. McLaughlin at Los Robles Hospital.

CODES E C	ITEM # 754	QTY 1	ITEM NAME Boxers	MAKE	MODEL / CALIBER	PROPERTY ROOM USE ONLY
PROP AFFILIATIONS			ID / SERIAL NUMBER /		VALUE	

ADDITIONAL INFORMATION

Blue boxers- Received from Dep. McLaughlin at Los Robles Hospital.

CODES E K	ITEM # 755	QTY 1	ITEM NAME Box Cutter	MAKE	MODEL / CALIBER	PROPERTY ROOM USE ONLY
PROP AFFILIATIONS			ID / SERIAL NUMBER /		VALUE	

ADDITIONAL INFORMATION

Removed from front pocket of #752, Received from Dep. McLaughlin at Los Robles Hospital.

CODES E A	ITEM # 756	QTY 1	ITEM NAME Coins	MAKE	MODEL / CALIBER	PROPERTY ROOM USE ONLY
PROP AFFILIATIONS 1			ID / SERIAL NUMBER /		VALUE	

ADDITIONAL INFORMATION

0.85 cents. Received from Dep. McLaughlin at Los Robles Hospital.

CODES E G	ITEM # 757	QTY 1	ITEM NAME Handgun	MAKE Sig-Sauer	MODEL / CALIBER P239/40	PROPERTY ROOM USE ONLY
PROP AFFILIATIONS			ID / SERIAL NUMBER / [REDACTED] MBER		VALUE	

ADDITIONAL INFORMATION

Collected at the East Valley Sheriff's Station.

CODES E K	ITEM # 758	QTY 1	ITEM NAME Magazine	MAKE	MODEL / CALIBER	PROPERTY ROOM USE ONLY
PROP AFFILIATIONS			ID / SERIAL NUMBER /		VALUE	

ADDITIONAL INFORMATION

Removed from # 757. Collected at the East Valley Sheriff's Station.

PROPERTY / EVIDENCE REPORT

VENTURA COUNTY SHERIFF'S DEPARTMENT

43 RB NUMBER
130013209

<u>PROPERTY CLASSIFICATION CODES</u>				<u>PROPERTY CODES</u>							
SP - STOLEN PROPERTY		LP - LOST PROPERTY		A - CURRENCY/NOTES		D - VEHICLES		G - FIREARMS		J - LIVESTOCK	
SR - STOLEN/RECOVERED		RC - RECOVERED PROPERTY		B - JEWELRY/PRECIOUS METALS		E - OFFICE EQUIPMENT		H - HOUSEHOLD GOODS		K - MISCELLANEOUS	
E - EVIDENCE		FP - FOUND PROPERTY		C - CLOTHING/FURS		F - ELECTRONIC EQUIPMENT		I - CONSUMABLE GOODS			
SK - SAFEKEEP NG		T - TRANSACTION									

CODES E K	ITEM # 759	QTY 1	ITEM NAME Cartridge	MAKE	MODEL / CALIBER	PROPERTY ROOM USE ONLY
PROP AFFILIATIONS			ID / SERIAL NUMBER /		VALUE	

ADDITIONAL INFORMATION
Removed from #757 chamber, Collected at the East Valley Sheriff's Station.

CODES E K	ITEM # 760	QTY 1	ITEM NAME Magazine	MAKE	MODEL / CALIBER	PROPERTY ROOM USE ONLY
PROP AFFILIATIONS			ID / SERIAL NUMBER /		VALUE	

ADDITIONAL INFORMATION
magazine, empty , Collected at the East Valley Sheriff's Station.

CODES E K	ITEM # 761	QTY 1	ITEM NAME Magazine	MAKE	MODEL / CALIBER	PROPERTY ROOM USE ONLY
PROP AFFILIATIONS			ID / SERIAL NUMBER /		VALUE	

ADDITIONAL INFORMATION
magazine, loaded , Collected at the East Valley Sheriff's Station.

CODES	ITEM #	QTY	ITEM NAME	MAKE	MODEL / CALIBER	PROPERTY ROOM USE ONLY
PROP AFFILIATIONS			ID / SERIAL NUMBER		VALUE	

ADDITIONAL INFORMATION

CODES	ITEM #	QTY	ITEM NAME	MAKE	MODEL / CALIBER	PROPERTY ROOM USE ONLY
PROP AFFILIATIONS			ID / SERIAL NUMBER		VALUE	

ADDITIONAL INFORMATION

CODES	ITEM #	QTY	ITEM NAME	MAKE	MODEL / CALIBER	PROPERTY ROOM USE ONLY
PROP AFFILIATIONS			ID / SERIAL NUMBER		VALUE	

ADDITIONAL INFORMATION

CODES	ITEM #	QTY	ITEM NAME	MAKE	MODEL / CALIBER	PROPERTY ROOM USE ONLY
PROP AFFILIATIONS			ID / SERIAL NUMBER		VALUE	

ADDITIONAL INFORMATION

PROPERTY / EVIDENCE REPORT

VENTURA COUNTY SHERIFF'S DEPARTMENT
 AGENCY IDENTIFIER CA0560000

1 CONNECTING REPORT NUMBERS L13-04463		2 RD OUT	3 BEAT OUT	4 RB NUMBER 130013209
---	--	--------------------	----------------------	---------------------------------

5 INCIDENT / OFFENSE(S) (List all probable cause offenses pertaining to this RB) 664/187(a) PC / Attempted Murder / F	6 <input type="checkbox"/> Misdemeanor <input checked="" type="checkbox"/> Felony	7 DATE OF INCIDENT 06/28/2013 1053
---	---	--

8 LOCATION OF INCIDENT (STREET ADDRESS AND CITY) Agoura Rd at Lakeview Canyon Rd. Westlake Village, Los Angeles County	9 STOLEN PROPERTY VALUE TOTAL
--	-------------------------------

CODE: V - Vic im S - Suspect A - Arrestee IF - Finder O - Owner R - Reporting Party							
1	CODE 10 S	11 NAME (Last, First, Middle, Gen.) / FIRM NAME Mr. Gutierrez, Rogelio Prieto	AKA / Moniker	RACE	SEX	14 DOB	15 BUSINESS PHONE
16 RESIDENCE ADDRESS / (Same as Box # _____)		CITY	STATE	ZIP	17 RESIDENCE PHONE		
16 Unknown ,							
	CODE 18	19 NAME (Last, First, Middle, Gen.) / FIRM NAME	AKA / Moniker	RACE 20	SEX 21	22 DOB	23 BUSINESS PHONE
24 RESIDENCE ADDRESS / (Same as Box # _____)		CITY	STATE	ZIP	25 RESIDENCE PHONE		
24							
	CODE 26	27 NAME (Last, First, Middle, Gen.) / FIRM NAME	AKA / Moniker	RACE 28	SEX 29	30 DOB	31 BUSINESS PHONE
32 RESIDENCE ADDRESS / (Same as Box # _____)		CITY	STATE	ZIP	33 RESIDENCE PHONE		
32							

34 **NARRATIVE**

Narrative Follows On Subsequent Page

PROPERTY/ EVIDENCE INFORMATION
 For Bicycles, include the type (boys, girls, road, BMX, etc), frame size (inches), wheel size (inches), number of gears and license no/city in the Additional Information field.

35 LOCATION BOOKED:	36 SEARCH WARRANT ? <input type="checkbox"/> Yes <input checked="" type="checkbox"/> No	37 FINDER WISHES TO CLAIM? <input type="checkbox"/> Yes <input checked="" type="checkbox"/> No
---------------------	---	--

38 PROPERTY CLASSIFICATION CODES		PROPERTY CODES	
SP - STOLEN PROPERTY	LP - LOST PROPERTY	A - CURRENCY NOTES	D - VEHICLES
SIR - STOLEN/RECOVERED	RC - RECOVERED PROPERTY	B - JEWELRY/PRECIOUS METALS	E - OFFICE EQUIPMENT
E - EVIDENCE	FP - FOUND PROPERTY	C - CLOTHING/FURS	F - ELECTRONIC EQUIPMENT
SK - SAFEKEEPING	T - TRANSACTION	NOTE: ALL VEHICLES SHOULD BE ENTERED ON A CHP180 REPORT	
G - FIREARMS	H - HOUSEHOLD GOODS	J - LIVESTOCK	K - MISCELLANEOUS
L - BIKE			

CODES E	ITEM # 800	QTY 1	ITEM NAME Buccal Swabs	MAKE	MODEL / CALIBER	PROPERTY ROOM USE ONLY
K	PROP AFFILIATIONS 1		ID / SERIAL NUMBER /	VALUE		
ADDITIONAL INFORMATION Collected from Gutierrez on 6/28/13 at the PTFD.						

CODES	ITEM #	QTY	ITEM NAME	MAKE	MODEL / CALIBER	PROPERTY ROOM USE ONLY
	PROP AFFILIATIONS		ID / SERIAL NUMBER	VALUE		
ADDITIONAL INFORMATION						

39 DATE AND TIME OF REPORT 06/28/2013 1053	40 REPORTING OFFICER / ID NO. / DIV / UNIT SST - [REDACTED] 4008 - SPECIAL SERVICES - SPECIAL SERVICES-CSI
41 FTO OFFICER / ID NO. / DIV / UNIT	42 APPROVED BY/ ID NO./ UNIT [REDACTED] 4853 - SPECIAL SERVICES - SPECIAL SERVICES-CSI

COPIES TO	DET / MC	NARC	GANG / SEU	STATS	PRESS	DOJ	COURT	OTHER
-----------	----------	------	------------	-------	-------	-----	-------	-------

**PROPERTY / EVIDENCE
REPORT**

VENTURA COUNTY SHERIFF'S DEPARTMENT

AGENCY IDENTIFIER CA0560000

Page 2 of 3

43 RB NUMBER

130013209

PROPERTY CLASSIFICATION CODES

PROPERTY CODES

SP - STOLEN PROPERTY
SR - STOLEN/RECOVERED
E - EVIDENCE
SK - SAFEKEEP NG

LP-LOSTRPROPERTY
RC -RECOVERED PROPERTY
FP - FOUND PROPERTY
T - TRANSACTION

A - CURRENCY/NOTES
B - JEWELRY/PRECIOUS METALS
C - CLOTHING/FURS

D - VEHICLES
E - OFFICE EQUIPMENT
F - ELECTRONIC EQUIPMENT

G - FIREARMS
H - HOUSEHOLD GOODS
I - CONSUMABLE GOODS

J - LIVESTOCK
K - MISCELLANEOUS

CODES	ITEM #	QTY	ITEM NAME	MAKE	MODEL / CALIBER	PROPERTY ROOM USE ONLY
PROP AFFILIATIONS		ID / SERIAL NUMBER			VALUE	
ADDITIONAL INFORMATION						
CODES	ITEM #	QTY	ITEM NAME	MAKE	MODEL / CALIBER	PROPERTY ROOM USE ONLY
PROP AFFILIATIONS		ID / SERIAL NUMBER			VALUE	
ADDITIONAL INFORMATION						
CODES	ITEM #	QTY	ITEM NAME	MAKE	MODEL / CALIBER	PROPERTY ROOM USE ONLY
PROP AFFILIATIONS		ID / SERIAL NUMBER			VALUE	
ADDITIONAL INFORMATION						
CODES	ITEM #	QTY	ITEM NAME	MAKE	MODEL / CALIBER	PROPERTY ROOM USE ONLY
PROP AFFILIATIONS		ID / SERIAL NUMBER			VALUE	
ADDITIONAL INFORMATION						
CODES	ITEM #	QTY	ITEM NAME	MAKE	MODEL / CALIBER	PROPERTY ROOM USE ONLY
PROP AFFILIATIONS		ID / SERIAL NUMBER			VALUE	
ADDITIONAL INFORMATION						
CODES	ITEM #	QTY	ITEM NAME	MAKE	MODEL / CALIBER	PROPERTY ROOM USE ONLY
PROP AFFILIATIONS		ID / SERIAL NUMBER			VALUE	
ADDITIONAL INFORMATION						
CODES	ITEM #	QTY	ITEM NAME	MAKE	MODEL / CALIBER	PROPERTY ROOM USE ONLY
PROP AFFILIATIONS		ID / SERIAL NUMBER			VALUE	
ADDITIONAL INFORMATION						

**PROPERTY / EVIDENCE
REPORT**

(CONTINUED)

1 CONNECTING REPORT NUMBERS L13-04463	2 RD OUT	3 BEAT OUT	4 RB NUMBER 130013209
--	-------------	---------------	--------------------------

Narrative:

On 6/28/2013, I was working as a Field Evidence Technician in the Crime Scene Investigation Unit for the Ventura County Sheriffs Office. I received a call from Major Crimes Detective Worthy that a DNA sample was needed to be collected from a Gutierrez, Rogelio. Gutierrez is currently in custody at the Pre-Trial Detention Facility in Ventura, Ca.

At approximately 1015 hr, I met Detectives Worthy and Lopez in the Classification Unit of the Pre-Trial Detention Facility. We went to the roof of the Pre-Trial Detention Facility and I collected DNA swabs from the mouth of Gutierrez.

The swabs were booked into the Ventura County Sheriff's Property Room.

PROPERTY / EVIDENCE REPORT

VENTURA COUNTY SHERIFF'S DEPARTMENT

AGENCY IDENTIFIER CA0560000

1 CONNECTING REPORT NUMBERS		2 RD OUT	3 BEAT OUT	4 RB NUMBER 130013209
-----------------------------	--	-------------	---------------	---------------------------------

5 INCIDENT / OFFENSE(S) (List all probable cause offenses pertaining to this RB) 664/187(a) PC / Attempted Murder / F	6 <input type="checkbox"/> Misdemeanor <input checked="" type="checkbox"/> Felony	7 DATE OF INCIDENT 06/15/2013 2110
---	---	--

8 LOCATION OF INCIDENT (STREET ADDRESS AND CITY) Agoura Road at Lake View Canyon Road	9 STOLEN PROPERTY VALUE TOTAL
---	-------------------------------

CODE	V - Vic im	S - Suspect	A - Arrestee	IF - Finder	O - Owner	R - Reporting Party
1 10 S	11 NAME (Last, First, Middle, Gen.) / FIRM NAME Guitierrez, Rogelio Prieto	AKA / Moniker	RACE	SEX	14 DOB	15 BUSINESS PHONE
16 RESIDENCE ADDRESS / (Same as Box # _____)		CITY	STATE	ZIP	17 RESIDENCE PHONE	
16 RESIDENCE ADDRESS / (Same as Box # _____)		CITY	STATE	ZIP	17 RESIDENCE PHONE	
18	19 NAME (Last, First, Middle, Gen.) / FIRM NAME	AKA / Moniker	RACE	SEX	22 DOB	23 BUSINESS PHONE
24 RESIDENCE ADDRESS / (Same as Box # _____)		CITY	STATE	ZIP	25 RESIDENCE PHONE	
26	27 NAME (Last, First, Middle, Gen.) / FIRM NAME	AKA / Moniker	RACE	SEX	30 DOB	31 BUSINESS PHONE
32 RESIDENCE ADDRESS / (Same as Box # _____)		CITY	STATE	ZIP	33 RESIDENCE PHONE	

34 **NARRATIVE**

Evidence collected in an officer involved shooting and attempt murder of a police officer.

PROPERTY/ EVIDENCE INFORMATION
For Bicycles, include the type (boys, girls, road, BMX, etc), frame size (inches), wheel size (inches), number of gears and license no/city in the Additional Information field.

35 LOCATION BOOKED: Ventura	36 SEARCH WARRANT ? <input type="checkbox"/> Yes <input checked="" type="checkbox"/> No	37 FINDER WISHES TO CLAIM? <input type="checkbox"/> Yes <input checked="" type="checkbox"/> No
------------------------------------	---	--

38 PROPERTY CLASSIFICATION CODES		PROPERTY CODES			
SP - STOLEN PROPERTY	LP - LOST PROPERTY	A - CURRENCY NOTES	D - VEHICLES	G - FIREARMS	J - LIVESTOCK
SIR - STOLEN/RECOVERED	RC - RECOVERED PROPERTY	B - JEWELRY/PRECIOUS METALS	E - OFFICE EQUIPMENT	H - HOUSEHOLD GOODS	K - MISCELLANEOUS
E - EVIDENCE	FP - FOUND PROPERTY	C - CLOTHING/FURS	F - ELECTRONIC EQUIPMENT	I - CONSUMABLE GOODS	L - BIKE
SK - SAFEKEEPING	T - TRANSACTION	NOTE: ALL VEHICLES SHOULD BE ENTERED ON A CHP180 REPORT			

CODES E/D	ITEM # 100	QTY 1	ITEM NAME Suspect Vehicle	MAKE Acura	MODEL / CALIBER Integra	PROPERTY ROOM USE ONLY
PROP AFFILIATIONS 1		ID / SERIAL NUMBER /			VALUE	

ADDITIONAL INFORMATION
Suspect's gray two door Acura [REDACTED] used in a 664/187 and OIS

CODES E/D	ITEM # 101	QTY 1	ITEM NAME Thousand Oak Patrol Unit	MAKE Chevrolet	MODEL / CALIBER Crown Victoria	PROPERTY ROOM USE ONLY
PROP AFFILIATIONS 1		ID / SERIAL NUMBER /			VALUE	

ADDITIONAL INFORMATION
Patrol Unit driven by Deputy Doepping during OIS

39 DATE AND TIME OF REPORT 06/17/2013 1331	40 REPORTING OFFICER / ID NO. / DIV / UNIT Laughlin, Ian - 2517 - SPECIAL SERVICES - SPECIAL SERVICES-MAJOR CRIMES
--	--

41 FTO OFFICER / ID NO. / DIV / UNIT	42 APPROVED BY/ ID NO / UNIT SDE - Senior Deputy Lopez, Jose - 2342 - SPECIAL SERVICES - SPECIAL SERVICES-MAJOR CRIMES
--------------------------------------	--

COPIES TO	DET / MC	NARC	GANG / SEU	STATS	PRESS	DOJ	COURT	OTHER
-----------	----------	------	------------	-------	-------	-----	-------	-------

**PROPERTY / EVIDENCE
REPORT**

VENTURA COUNTY SHERIFF'S DEPARTMENT

AGENCY IDENTIFIER CA0560000

Page 2 of 2

43 RB NUMBER

130013209

PROPERTY CLASSIFICATION CODES

PROPERTY CODES

SP - STOLEN PROPERTY
SR - STOLEN/RECOVERED
E - EVIDENCE
SK - SAFEKEEP NG

LP-LOSTRPROPERTY
RC -RECOVERED PROPERTY
FP - FOUND PROPERTY
T - TRANSACTION

A - CURRENCY/NOTES
B - JEWELRY/PRECIOUS METALS
C - CLOTHING/FURS

D - VEHICLES
E - OFFICE EQUIPMENT
F - ELECTRONIC EQUIPMENT

G - FIREARMS
H - HOUSEHOLD GOODS
I - CONSUMABLE GOODS

J - LIVESTOCK
K - MISCELLANEOUS

CODES	ITEM #	QTY	ITEM NAME	MAKE	MODEL / CALIBER	PROPERTY ROOM USE ONLY
PROP AFFILIATIONS		ID / SERIAL NUMBER			VALUE	
ADDITIONAL INFORMATION						
CODES	ITEM #	QTY	ITEM NAME	MAKE	MODEL / CALIBER	PROPERTY ROOM USE ONLY
PROP AFFILIATIONS		ID / SERIAL NUMBER			VALUE	
ADDITIONAL INFORMATION						
CODES	ITEM #	QTY	ITEM NAME	MAKE	MODEL / CALIBER	PROPERTY ROOM USE ONLY
PROP AFFILIATIONS		ID / SERIAL NUMBER			VALUE	
ADDITIONAL INFORMATION						
CODES	ITEM #	QTY	ITEM NAME	MAKE	MODEL / CALIBER	PROPERTY ROOM USE ONLY
PROP AFFILIATIONS		ID / SERIAL NUMBER			VALUE	
ADDITIONAL INFORMATION						
CODES	ITEM #	QTY	ITEM NAME	MAKE	MODEL / CALIBER	PROPERTY ROOM USE ONLY
PROP AFFILIATIONS		ID / SERIAL NUMBER			VALUE	
ADDITIONAL INFORMATION						
CODES	ITEM #	QTY	ITEM NAME	MAKE	MODEL / CALIBER	PROPERTY ROOM USE ONLY
PROP AFFILIATIONS		ID / SERIAL NUMBER			VALUE	
ADDITIONAL INFORMATION						
CODES	ITEM #	QTY	ITEM NAME	MAKE	MODEL / CALIBER	PROPERTY ROOM USE ONLY
PROP AFFILIATIONS		ID / SERIAL NUMBER			VALUE	
ADDITIONAL INFORMATION						

PRESS RELEASE(S)



SHERIFF
GEOFF DEAN

CITY OF THOUSAND OAKS POLICE DEPARTMENT

MEDIA RELEASE



CHIEF OF POLICE
COMMANDER RANDY PENTIS

www.VCSD.org

Nature of Incident: Officer Involved Shooting

Report Number: 13-13209

Location: Lakeview Canyon Road @ Agoura Road Westlake Village

Date & Time: June 15, 2013 @ 9:03 pm

Unit Responsible: Thousand Oaks Patrol

<u>(S)uspects, (V)ictims, (P)arty, (D)ecedent</u>	<u>City of Residence</u>	<u>Age</u>
(S) Rogelio Gutierrez	Gilroy, Ca.	█

Narrative:

A man was shot by deputies Saturday evening, after he rammed one patrol car and attempted to drive his car into another deputy.

The incident began with a hit-and-run traffic collision on Westlake Boulevard. Deputies were checking the area for the suspect vehicle, when one of them found a similar vehicle in the area of Lakeview Canyon Road and Agoura Road.

When the deputy tried to stop the vehicle, it fled through a shopping center at the northwest corner of Lakeview Canyon and Agoura. The deputy followed the suspect vehicle, which then drove eastbound on Agoura Road in the westbound traffic lanes. The suspect vehicle continued eastbound and intentionally accelerated and rammed a marked sheriff's patrol car traveling westbound on Agoura Road.

The suspect then reversed his vehicle toward the first deputy who had followed him. That deputy had exited his patrol car and was in imminent danger of being struck by the suspect's vehicle. The deputy fired several shots at the suspect. The suspect then tried to drive away, but the second deputy rammed the suspect's vehicle and pushed it into the curb to prevent the suspect from being a further danger to the public.

The suspect, who was later identified as 33-year-old Rogelio Gutierrez of Gilroy, Ca., suffered several gunshot wounds and was taken to Los Robles Hospital and Medical Center for treatment.

Anyone who was in the area and witnessed the incident is asked to contact Sgt. Ian Laughlin of the Sheriff's Major Crimes Bureau (805)383-8791 or (805)384-4737.

Prepared by: Sgt. Eric Buschow

Media Release Date: June 16, 2013

Follow-Up Contact: Sgt. Eric Buschow [REDACTED]

Approved By: Capt. Chris Dunn

###



SHERIFF
GEOFF DEAN

CITY OF THOUSAND OAKS POLICE DEPARTMENT

MEDIA RELEASE



CHIEF OF POLICE
COMMANDER RANDY PENTIS

www.VCSD.org

Nature of Incident: Update to Officer Involved Shooting

Report Number: 13-13209

Location: Lakeview Canyon Road @ Agoura Road Westlake Village

Date & Time: June 15, 2013 @ 9:03 pm

Unit Responsible: Thousand Oaks Police Department Patrol

(S)uspects, (V)ictims, (P)arty, (D)ecedent

(S) Rogelio Gutierrez

City of Residence

Gilroy, Calif.

Age

█

Narrative:

The suspect who was shot by deputies after he rammed his vehicle into a sheriff's patrol unit and tried to run over a deputy last Saturday night was booked late Wednesday at the Pre-Trial Detention Facility in Ventura.

Rogelio Gutierrez was released from Los Robles Hospital and Medical Center in Thousand Oaks and immediately taken to the jail, where he was booked for attempted murder, assault with a deadly weapon, evading an officer, and reckless driving.

Gutierrez bail was set at \$1,000,000.00. He is scheduled to appear in court on June 21, 2013 at 1:30 pm in Ventura.

Prepared by: Sgt. Eric Buschow

Media Release Date: June 20, 2013

Follow-Up Contact: Sgt. Eric Buschow █

Approved by: Captain J. Hernandez

###



**NARRATIVE/
SUPPLEMENTAL REPORT**

VENTURA COUNTY SHERIFF'S DEPARTMENT

AGENCY IDENTIFIER CA0560000

Page 1 of 5

1 CONNECTING REPORT NUMBERS	2 RD OUT	3 BEAT OUT	4 RB NUMBER 130013209
-----------------------------	-------------	---------------	---------------------------------

5 NARRATIVE SUPPLEMENTAL CASE CLOSED

1	CODE SECTION / DESCRIPTION 245(c) PC / Assault Upon Peace Officer Or Firefighter	CLASS. <input type="checkbox"/> Misd. <input checked="" type="checkbox"/> Fel.	CODE SECTION / DESCRIPTION (<input type="checkbox"/> Reclassify To:)	CLASS. <input type="checkbox"/> Misd. <input type="checkbox"/> Fel.
---	--	--	---	---

CODE	NAME (Last, First, Middle) / FIRM NAME	AKA / Moniker	RACE	SEX	HT	WT	HAIR	EYES	DOB	AGE
S	Gutierrez, Rogelio									

RESIDENCE ADDRESS	RESIDENCE PHONE

OCCUPATION (<input type="checkbox"/> STUDENT <input type="checkbox"/> VC DEPUTY <input type="checkbox"/> OTHER LEO)	DAYS OFF	WORK HOURS	LANGUAGE	OPERATOR'S LIC NO./STATE

BUSINESS / SCHOOL NAME	ADDRESS	BUSINESS PHONE

VEH. LIC. NO. / STATE	VEH. COLOR / YEAR / MAKE / MODEL / BODY STYLE	OTHER CHARACTERISTICS / VIN NO.
California	Silver / Aluminum/2003/Acura/Integra/Sedan, 2 door	

Narrative Follows On Subsequent Page

12 DATE / TIME OF REPORT 07/02/2013 1002	13 REPORTING OFFICER / ID NO. / DIV. / UNIT SDE - Senior Deputy Therrien, William - 1384 - SPECIAL SERVICES - SPECIAL SERVICES-MAJOR CRIMES
--	---

14 FTO OFFICER / ID NO. / DIV. / UNIT	15 APPROVED BY / ID NO. / DIV. / UNIT SGT - Sergeant Laughlin, Ian - 2517 - SPECIAL SERVICES - SPECIAL SERVICES-MAJOR CRIMES
---------------------------------------	--

COPIES TO DET / MC NARC GANG/SEU STATS PRESS DOJ COURT OTHER

**NARRATIVE/
SUPPLEMENTAL REPORT**

1 CONNECTING REPORT NUMBERS	2 RD OUT	3 BEAT OUT	4 RB NUMBER 130013209
-----------------------------	-------------	---------------	---------------------------------

5 NARRATIVE SUPPLEMENTAL CASE CLOSED

Narrative:

Source of Activity:

On June 15, 2013, at approximately 9:05 p.m., Senior Deputy Hutton and Deputy Doepking of the Ventura County Sheriff's Office were assigned to the Thousand Oaks Police Department. They were responded to a call of a hit and run traffic collision that had just occurred in the area of Westlake Village. Senior Deputy Hutton and Deputy Doepking located a vehicle that may have been possibly involved. The suspect vehicle (1993 silver Acura, Integra, California License plate [REDACTED] was located in the shopping center on the north west corner of Lakeview Canyon Road and Agoura Road known as "County Line Shopping Center." There was a brief vehicle pursuit through this shopping center. The suspect vehicle exited the shopping center, south side, onto Agoura Road and made a left turn, eastbound, against traffic, (California Vehicle Code Violation 21651(a)). The suspect, driving his vehicle, collided head-on with Deputy Doepking's marked police vehicle. The suspect vehicle continued eastbound in the westbound traffic lanes of Agoura Road towards the intersection of Lakeview Canyon Road. The suspect vehicle was attempting to make a left turn, northbound, onto Lakeview Canyon Road and skidded towards the east curb. After stopping, the suspect, put his vehicle into reverse and attempted to run over Senior Deputy Hutton. An officer involved shooting occurred. The suspect then drove forward, northbound, on Lakeview Canyon Road and tried to complete a U-turn to travel southbound. The suspect vehicle was unable to complete the U-turn and struck the west curb of Lakeview Canyon Road. Deputy Doepking drove his marked police vehicle (legal Intervention) into the driver's side of the suspect vehicle. The suspect was subsequently arrested.

I was tasked with documenting the Crime Scene and assisting Deputy Mike Berg with the Crime Scene Diagramming. Field Evidence Technician B. [REDACTED] responded to photograph and collect the evidence.

Crime Scene:

I arrived at the scene at approximately 9:20 p.m. and was briefed by patrol Sergeants R. Dewames and A. Devers. This intersection is located in the city of Westlake Village, County of Los Angeles. When I arrived at the scene the air temperature was in the mid sixties and the weather was slightly overcast. There were overhead street lights on and the parking lots had there light standards on. This intersection is controlled by traffic signal lights.

Lakeview Canyon Road is a north / south asphalt roadway with two marked traffic lanes in each direction with a designated left turn lane. There are marked designated bicycle lanes that border the roadway. A double yellow line separates the north and southbound traffic lanes. There are raised Portland concrete curbs on the exterior of the roadway. On the east side of the roadway is the property of the "Westlake Village Inn." There is a grass walkway, shrubbery and no sidewalk. The west side of the roadway there is a designated sidewalk that wraps around from Lakeview Canyon Road to Agoura Road.

12 DATE / TIME OF REPORT 07/02/2013 1002	13 REPORTING OFFICER / ID NO. / DIV. / UNIT SDE - Senior Deputy Therrien, William - 1384 - SPECIAL SERVICES - SPECIAL SERVICES-MAJOR CRIMES
14 FTO OFFICER / ID NO. / DIV. / UNIT	15 APPROVED BY / ID NO. / DIV. / UNIT SGT - Sergeant Laughlin, Ian - 2517 - SPECIAL SERVICES - SPECIAL SERVICES-MAJOR CRIMES

**NARRATIVE/
SUPPLEMENTAL REPORT**

1 CONNECTING REPORT NUMBERS	2 RD OUT	3 BEAT OUT	4 RB NUMBER 130013209
-----------------------------	-------------	---------------	---------------------------------

5 NARRATIVE SUPPLEMENTAL CASE CLOSED

Narrative:

Agoura Road is a west / east asphalt roadway with two marked traffic lanes lanes in each direction. The traffic lanes are separated by a raised center median. West of the intersection there is a designated bicycle lane and a white line which designated as a paved shoulder. On the south west corner of the intersection is a complex called "Warner Pacific."

The north west section of the intersection is the "County Line Shopping Center." This shopping center has an entrance /exit on Lakeview Canyon Road and there are two entrance / exits accessible from Agoura Rd. At the entrance / exit on Lakeview Canyon Road vehicles are able to make a left or right turn onto the roadway. The two entrances from Agoura Road can be accessed only by vehicles which are traveling westbound. Vehicles that exit the shopping center from these two driveway aprons must make a right turn, westbound; due to the raised center median separating the east and westbound lanes of Agoura Rd. There is an alley that is located to the rear of the stores within the shopping center and it runs in a northeast direction. This alley is readily accessible via the west most entrance / exit driveway apron on Agoura Rd.; it is also accessible to any vehicular traffic located within the above mentioned parking lot / shopping center.

Point of Rest of Vehicles:

The measurements were taken with a Rol-A-Tape and are approximate. (See Deputy Berg's factual diagram for exact measurements.)

Suspect Vehicle (1993 Acura Integra, California License [REDACTED] :

Left Rear Tire: 48 feet north of the north curb prolongation of Agoura Road and 11.1 feet east of the west curb line of Lakeview Canyon Road.

Left Front Tire: 47.7 feet north of the north curb prolongation of Agoura Road and 3.1 feet east of the west curb of Lakeview Canyon Road.

Police Vehicle One (2010 Ford Crown Victoria, California License 1342938, unit 3388):

Left Front Tire: 3.1 feet north of the north curb prolongation of Agoura Road and 36 feet east of the west curb prolongation of Lakeview Canyon Road.

Left Rear Tire: 5.1 feet north of the north curb prolongation of Agoura Road and 26.9 feet east of the west curb prolongation of Lakeview Canyon Road.

Police Vehicle Two (2010 Ford Crown Victoria, California License 1333329, unit 3374:

Left Front Tire: 37.1 feet north of the north curb prolongation of Agoura Road and 11.11 feet east of the west curb of Lakeview Canyon Road.

12 DATE / TIME OF REPORT 07/02/2013 1002	13 REPORTING OFFICER / ID NO. / DIV. / UNIT SDE - Senior Deputy Therrien, William - 1384 - SPECIAL SERVICES - SPECIAL SERVICES-MAJOR CRIMES
14 FTO OFFICER / ID NO. / DIV. / UNIT	15 APPROVED BY / ID NO. / DIV. / UNIT SGT - Sergeant Laughlin, Ian - 2517 - SPECIAL SERVICES - SPECIAL SERVICES-MAJOR CRIMES

**NARRATIVE/
SUPPLEMENTAL REPORT**

1 CONNECTING REPORT NUMBERS	2 RD OUT	3 BEAT OUT	4 RB NUMBER 130013209
-----------------------------	-------------	---------------	---------------------------------

5 NARRATIVE SUPPLEMENTAL CASE CLOSED

Narrative:

Left Rear Tire: 31.5 feet north of the north curb prolongation of Agoura Road and 18.9 feet east of the west curb of Lakeview Canyon Road.

Evidence:

All of the evidence at the scene was first photographed and then collected by Field Evidence Technician [REDACTED]. There were several areas where the suspect vehicle had produced either locked wheel skids and acceleration markings on the roadway. There were photo markers placed to identify the evidence.

Items 1 - 3: Vehicles involved (Two police vehicles and One suspect vehicle.)

Items 4 - 10: 40 caliber shell case. Numbers four (4) through nine (9) were located on the passenger side of unit number 3388. Item ten (10) was located on the drivers side of unit 3388.

Item 11: Right front turn signal assembly to unit 3374. This was located in the number traffic ??? lane next to the center median of Agoura Road west of the intersection of Lakeview Canyon Road.

Items 12 - 15: Plastic vehicle parts located on Agoura Road west of Lakeview Canyon Road.

Item 16: Brown leather wallet next to drivers door of suspect vehicle on asphalt roadway.

Item 17 - 22: Skid marks produced by suspect vehicle.

Item 23: Bullet fragment located on police unit 3388 passenger side windshield.

Item 24: Bullet holes located on driver door of suspect vehicle. Located in the top bullet hole was a bullet fragment.

I was unable to locate any damage to Police Vehicle One, unit 3388.

Police vehicle two, unit 3374, sustained moderate contact damage to the right front fender, turn signal assembly, headlight, front bumper, and police push bars.

The suspect vehicle sustained moderate to major contact damage to the drivers rear fender and drivers door. There was contact damage to the right front fender, turn signal assembly and front bumper.

There were numerous photographs taken of all vehicles involved, items of evidence and skid marks.

12 DATE / TIME OF REPORT 07/02/2013 1002	13 REPORTING OFFICER / ID NO. / DIV. / UNIT SDE - Senior Deputy Therrien, William - 1384 - SPECIAL SERVICES - SPECIAL SERVICES-MAJOR CRIMES
14 FTO OFFICER / ID NO. / DIV. / UNIT	15 APPROVED BY / ID NO. / DIV. / UNIT SGT - Sergeant Laughlin, Ian - 2517 - SPECIAL SERVICES - SPECIAL SERVICES-MAJOR CRIMES

**NARRATIVE/
SUPPLEMENTAL REPORT**

VENTURA COUNTY SHERIFF'S DEPARTMENT

AGENCY IDENTIFIER CA0560000

1 CONNECTING REPORT NUMBERS		2 RD OUT	3 BEAT OUT	4 RB NUMBER 130013209
-----------------------------	--	-------------	---------------	---------------------------------

5 NARRATIVE SUPPLEMENTAL CASE CLOSED

1	CODE SECTION / DESCRIPTION 245(c) PC / Assault Upon Peace Officer Or Firefighter	CLASS. <input type="checkbox"/> Misd. <input checked="" type="checkbox"/> Fel.	CODE SECTION / DESCRIPTION (<input type="checkbox"/> Reclassify To:)	CLASS. <input type="checkbox"/> Misd. <input type="checkbox"/> Fel.
2	CODE SECTION / DESCRIPTION 664/187(a) PC / Attempted Murder	CLASS. <input type="checkbox"/> Misd. <input checked="" type="checkbox"/> Fel.	CODE SECTION / DESCRIPTION (<input type="checkbox"/> Reclassify To:)	CLASS. <input type="checkbox"/> Misd. <input type="checkbox"/> Fel.

CODE	NAME (Last, First, Middle) / FIRM NAME	AKA / Moniker	RACE	SEX	HT	WT	HAIR	EYES	DOB	AGE
S	Gutierrez, Rogelio									

RESIDENCE ADDRESS	RESIDENCE PHONE

OCCUPATION (<input type="checkbox"/> STUDENT <input type="checkbox"/> VC DEPUTY <input type="checkbox"/> OTHER LEO)	DAYS OFF	WORK HOURS	LANGUAGE	OPERATOR'S LIC NO./STATE

BUSINESS / SCHOOL NAME	ADDRESS	BUSINESS PHONE

VEH. LIC. NO. / STATE	VEH. COLOR / YEAR / MAKE / MODEL / BODY STYLE	OTHER CHARACTERISTICS / VIN NO.
	Silver / Aluminum/Acura/Integra/Sedan, 2 door	

CODE	NAME (Last, First, Middle) / FIRM NAME	AKA / Moniker	RACE	SEX	HT	WT	HAIR	EYES	DOB	AGE
W										

RESIDENCE ADDRESS	RESIDENCE PHONE

OCCUPATION (<input type="checkbox"/> STUDENT <input type="checkbox"/> VC DEPUTY <input type="checkbox"/> OTHER LEO)	DAYS OFF	WORK HOURS	LANGUAGE	OPERATOR'S LIC NO./STATE
Vice President Operations Manager	Varies	Varies		

BUSINESS / SCHOOL NAME	ADDRESS	BUSINESS PHONE

VEH. LIC. NO. / STATE	VEH. COLOR / YEAR / MAKE / MODEL / BODY STYLE	OTHER CHARACTERISTICS / VIN NO.

Narrative Follows On Subsequent Page

12 DATE / TIME OF REPORT 06/24/2013 1300	13 REPORTING OFFICER / ID NO. / DIV. / UNIT SDE - Senior Deputy Therrien, William - 1384 - SPECIAL SERVICES - SPECIAL SERVICES-MAJOR CRIMES
--	---

14 FTO OFFICER / ID NO. / DIV. / UNIT	15 APPROVED BY / ID NO. / DIV. / UNIT SGT - Sergeant Laughlin, Ian - 2517 - SPECIAL SERVICES - SPECIAL SERVICES-MAJOR CRIMES
---------------------------------------	--

COPIES TO DET / MC NARC GANG/SEU STATS PRESS DOJ COURT OTHER

**NARRATIVE/
SUPPLEMENTAL REPORT**

1 CONNECTING REPORT NUMBERS	2 RD OUT	3 BEAT OUT	4 RB NUMBER 130013209
-----------------------------	-------------	---------------	---------------------------------

5 NARRATIVE SUPPLEMENTAL CASE CLOSED

Narrative:

Source of Activity:

On June 15, 2013 at approximately 9:05 p.m. Senior Deputy Hutton and Deputy Doepking of the Ventura County Sheriff's Office (assigned to the Thousand Oaks Police Department) responded to a call of a hit and run traffic collision that had just occurred in the area of Westlake Village. Senior Deputy Hutton and Deputy Doepking located a vehicle that may have been involved in the hit and run. The suspect vehicle (1993 silver Acura Integra) was in the shopping center. The suspect vehicle attempted to flee the area and sped through the complex. There was a brief vehicle pursuit of the suspect vehicle through the shopping center, "County Line Shopping Center," which is located on the northwest corner of the intersection of Agoura Road and Lakeview Canyon Road. This shopping center and intersection is located in Westlake Village, County of Los Angeles. Senior Deputy Hutton and Deputy Doepking were involved in an Officer Involved Shooting.

Located in the southeast corner of the shopping center is Pacific Western Bank. The building is rectangular in shape and the front doors are located on the west side of the building. There is an ATM that is located on the west side of the building; south of the main doors. The drive-up area to the bank is located on the east side of the building. This drive-up area borders the outer edge of the shopping center. On the east side of the bank (Drive-up area) there is small concrete wall that separates the sidewalk and the shopping center.

I was tasked to see if the bank, "Pacific Western Bank", possibly had outside video surveillance. Pacific Western Bank is located just at the corner of Agoura Road and Lakeview Canyon Road on the northwest corner of the intersection. On June 18th, 2013, I went to the bank and spoke to the Vice President Operations Manager, [REDACTED]. I told [REDACTED] I was investigating the officer involved shooting that occurred on Saturday night. [REDACTED] said the bank was in the middle of a name and corporation change that occurred on Friday (June 14, 2013). The entire bank was closed for the new change of operations and he ([REDACTED]) did not know if the video surveillance was operational. [REDACTED] said he would call his technical team and ask if they would respond to see if the video surveillance was working. I told [REDACTED] that if the surveillance was in fact operational I would need surveillance footage from 8:45 to 9:15 p.m. on Saturday night. [REDACTED] said he would let me know either way.

On June 21, 2013, at approximately 3:00 p.m. I received a telephone call from [REDACTED]. [REDACTED] said his IT personnel arrived and they were able to capture the video surveillance and it was placed on a portable disk drive. I told [REDACTED] I would pick the disk drive on Monday, June 24, 2013.

Detective Dan Ambarian and I went to the bank and spoke to [REDACTED]. [REDACTED] handed me the "Innova 4GB" disk drive. I asked [REDACTED] if he reviewed the contents on the drive. [REDACTED] said he briefly looked at the surveillance video and did see the police cars on the drive up ATM surveillance.

I went back to my office and reviewed the portable drive. There are three views depicted on the video viewer, New Accounts (Camera 2), drive up ATM (Camera 1) and Night Drop (Camera 3). The

12 DATE / TIME OF REPORT 06/24/2013 1300	13 REPORTING OFFICER / ID NO. / DIV. / UNIT SDE - Senior Deputy Therrien, William - 1384 - SPECIAL SERVICES - SPECIAL SERVICES-MAJOR CRIMES
14 FTO OFFICER / ID NO. / DIV. / UNIT	15 APPROVED BY / ID NO. / DIV. / UNIT SGT - Sergeant Laughlin, Ian - 2517 - SPECIAL SERVICES - SPECIAL SERVICES-MAJOR CRIMES

**NARRATIVE/
SUPPLEMENTAL REPORT**

1 CONNECTING REPORT NUMBERS	2 RD OUT	3 BEAT OUT	4 RB NUMBER 130013209
-----------------------------	-------------	---------------	---------------------------------

5 NARRATIVE SUPPLEMENTAL CASE CLOSED

Narrative:
surveillance footage is dated 06/15/2013 and starts at 20:00:00 hours. The New Accounts camera depicts the inside of the bank and there was no useful video footage available. The Drive UP ATM faces east towards Lakeview Canyon Road north of the intersection of Agoura Road. There are two lanes in the drive-up window area. The two lanes are separated by a raised center median, four barrier poles and two brick center columns. The Night Drop faces south and captures the west side of the bank and partial parking lot. The time stamp listed on the videos is approximate.

On the drive uP ATM video, at approximately 20:56:48, I was able to view two police vehicles traveling northbound on Lakeview Canyon Road. At approximately 20:57:13, I observed a vehicle traveling southbound through the nearest drive-up window. At 20:57:16 there was a second vehicle that drove through (I was unable to determine if this was the police vehicle.). Viewing the video surveillance there was a dark colored sports utility vehicle that was driving on the south side of the building to the drive-up ATM area as both vehicles were traveling southbound (wrong way) through the drive-up area.

At 21:03: 45 there is a marked police vehicle traveling southbound on Lakeview Canyon Road. The police vehicle appears to have the overhead light bar on. At 21:04:13 there appears to be a male subject walking southbound on the west side walk towards the intersection and disappears out of view. At 21:04 there is another adult male running through the drive-up window area and disappears out of view. At 21:06 an additional police vehicle is seen traveling southbound on Lakeview Canyon Road. This police vehicle has its overhead lights on. The deputy in that police vehicle exits and walks northbound on Lakeview Canyon Road. At 21:07 there is an uniformed deputy walking southbound on the west side sidewalk. At 21:08 there is three males walking northbound through the drive-up area. At 21:08 a uniformed deputy is seen placing crime scene tape up on the east side of the bank. At 21:10 a uniformed deputy is seen walking southbound through the drive-up area. At 21:24 a marked police sports utility vehicle is seen backing northbound along the west curb of Lakeview Canyon Area. At 21:30 there is a male and a female walking northbound through the drive-up ATM area.

During this time frame there are several people seen walking towards the night drop ATM. also seen is a white vehicle backing up and driving northbound through the parking lot.

The video surveillance ends at 21:45.

12 DATE / TIME OF REPORT 06/24/2013 1300	13 REPORTING OFFICER / ID NO. / DIV. / UNIT SDE - Senior Deputy Therrien, William - 1384 - SPECIAL SERVICES - SPECIAL SERVICES-MAJOR CRIMES
14 FTO OFFICER / ID NO. / DIV. / UNIT	15 APPROVED BY / ID NO. / DIV. / UNIT SGT - Sergeant Laughlin, Ian - 2517 - SPECIAL SERVICES - SPECIAL SERVICES-MAJOR CRIMES

RD	BEAT	RB NUMBER
OUT	OUT	2013-13209

PURPOSE

The purpose of this supplemental report is to clarify several points of the original submitted supplemental report.

ADDITIONAL INFORMATION

CP1 was located approximately 64.24 feet south of Agoura Road's north curb line prolongation, and approximately 0.5 feet west of Lakeview Canyon Road's east curb prolongation.

CP2 was located approximately 129.09 feet north of CP1, and 0.5 feet west of Lakeview Canyon Road's east curb prolongation.

To clarify, Deputy Hutton was driving V2, and Deputy Doepping was driving V3.

Skidmark S5 was not related to this incident but was documented to show its presence. In the diagrams, S5 will be placed on a separate layer, and not be shown in future diagrams.

Tire mark S1 and tire mark S3 were incorrectly labeled as rear tire marks from V1. These tire marks are from V1's front tires.

During the calculation of V1's movement rearward, an incorrect measurement was used. The correct distance V1 traveled in reverse, measuring the center mass, was approximately 14 feet.

43 DATE AND TIME OF REPORT

01/13/2014, 1700 hrs.

44 REPORTING OFFICER / ID NO. / DIV / UNIT

M. Berg / 1929 / ECPS / Traffic

45 APPROVED BY / ID NO.

B. Dayton 1941

SUPPLEMENTAL REPORT VENTURA COUNTY SHERIFF'S DEPARTMENT

Page 2 of 2

AGENCY IDENTIFIER CA0560000

RD	BEAT	RB NUMBER
OUT	OUT	2013-13209

Using the distance of 14 feet, the speed of V1 traveling in reverse was recalculated, and using bracketed acceleration rates. Using 4.8 (normal acceleration rate), it shows that V1 was traveling at approximately 11.59 feet per second (7.9 mph). Using 9.7 (rapid acceleration rate), it shows that V1 was traveling at approximately 16.48 feet per second (11.23 mph). These values are for a vehicle that is accelerating with the tires having traction on the roadway. When the vehicle's tires have lost traction, the vehicle begins accelerating at a slower rate until traction is achieved. Evidence shows that when V1 began traveling in reverse, the front tires had lost traction and were spinning freely. The result is that V1 was actually traveling at a slower rate than the calculated results above.

43 DATE AND TIME OF REPORT

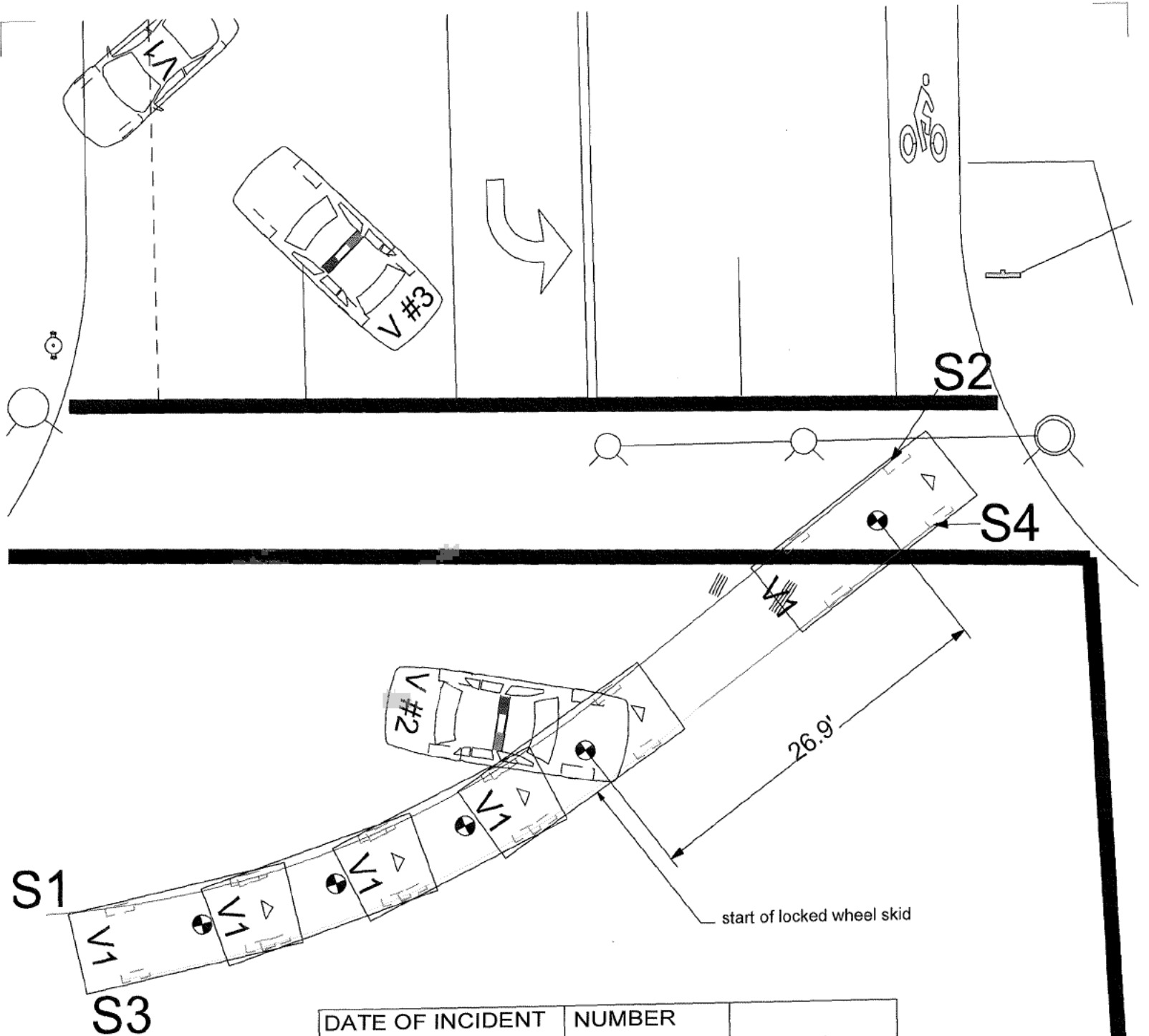
01/13/2014, 1700 hrs.

44 REPORTING OFFICER / ID NO / DIV / UNIT

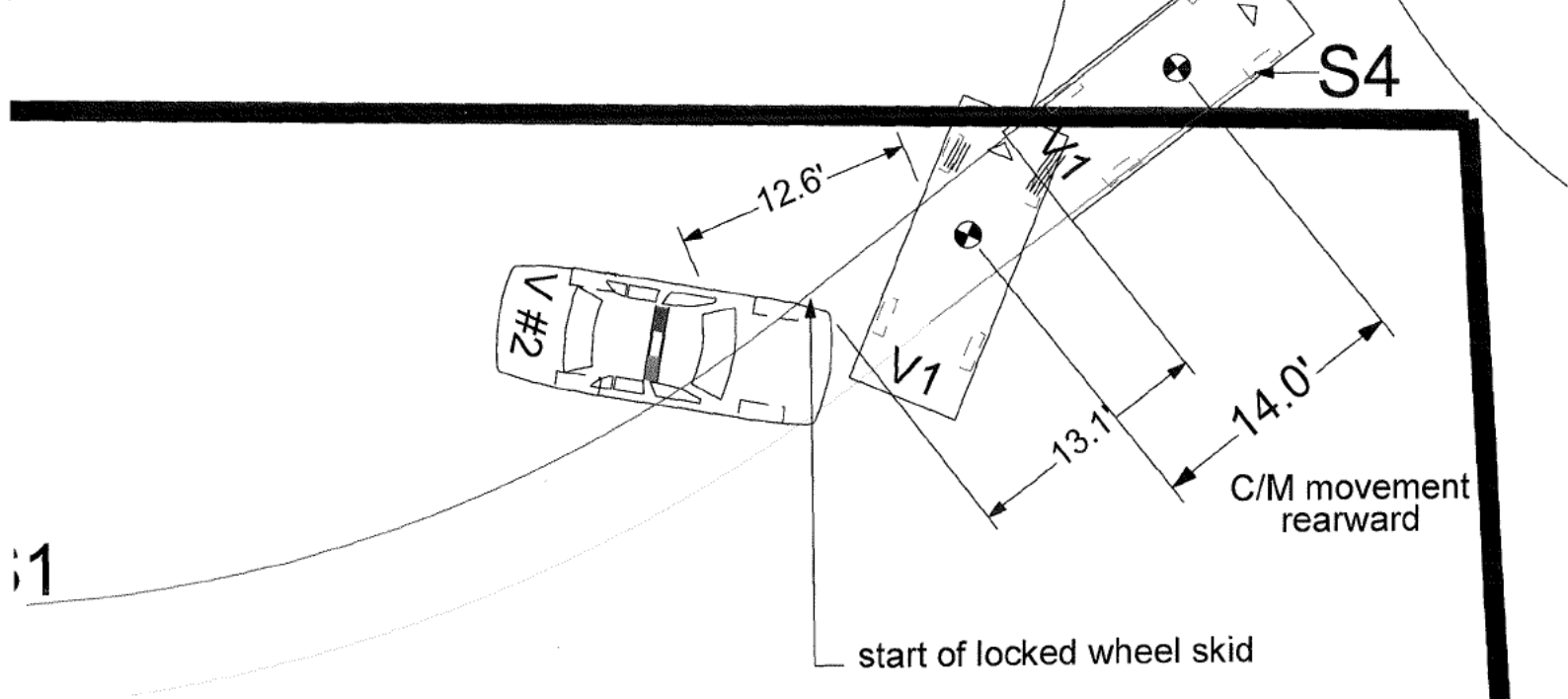
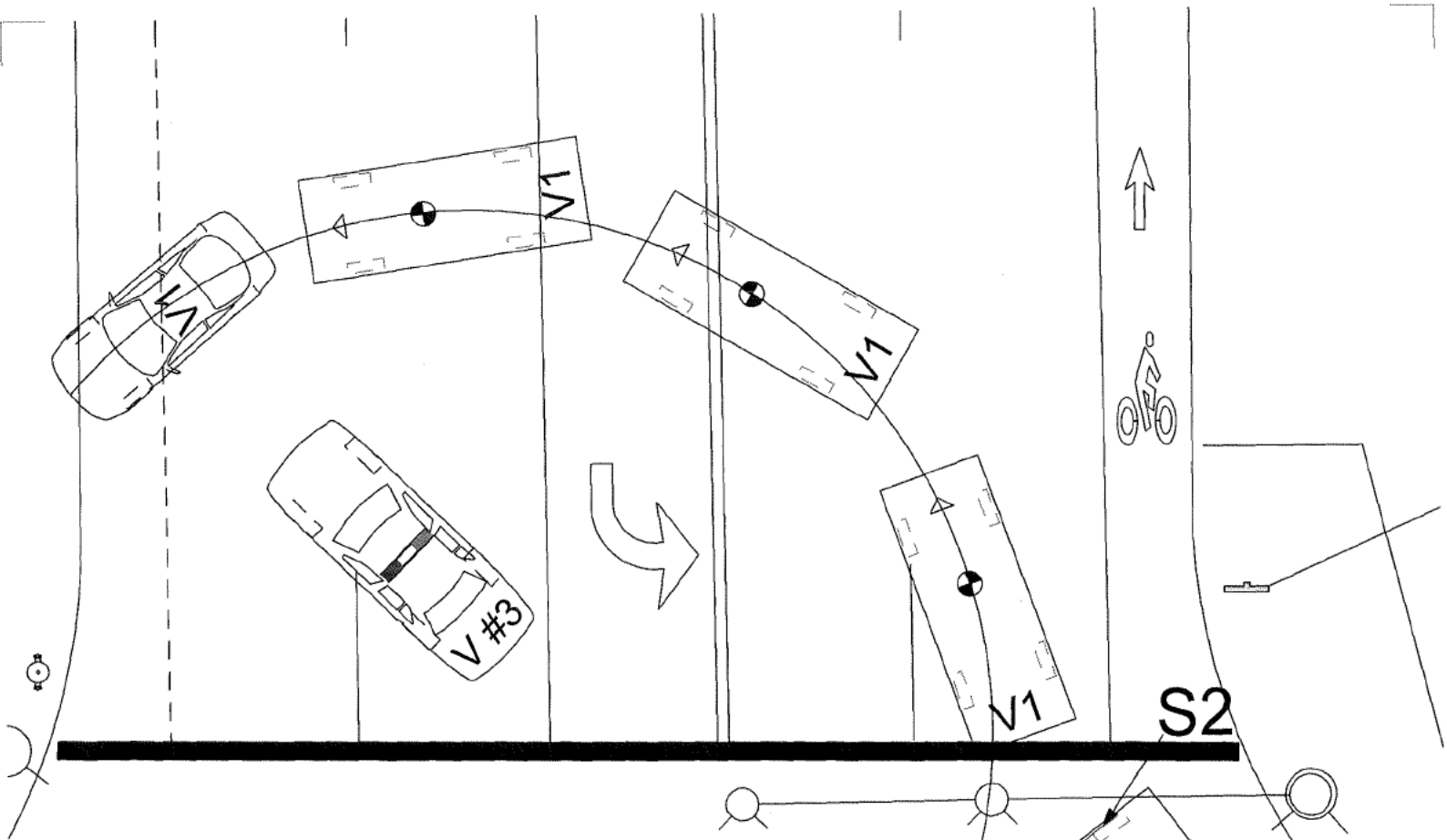
M. Berg / 1929 / ECPS / Traffic

45 APPROVED BY / ID NO.

Bj Berg 1929



DATE OF INCIDENT	NUMBER	Page # of
06/15/2013	2013-13209	
Evidence Diagram	Scale:	1" = 10 ft
PREPARED BY	I.D. NUMBER	DATE
M. Berg	1929	01/15/2014



S3

DATE OF INCIDENT	NUMBER	Page # of .
06/15/2013	2013-13209	
Evidence Diagram	Scale:	1" = 10 ft
PREPARED BY	I.D. NUMBER	DATE
M. Berg	1929	01/15/2014